
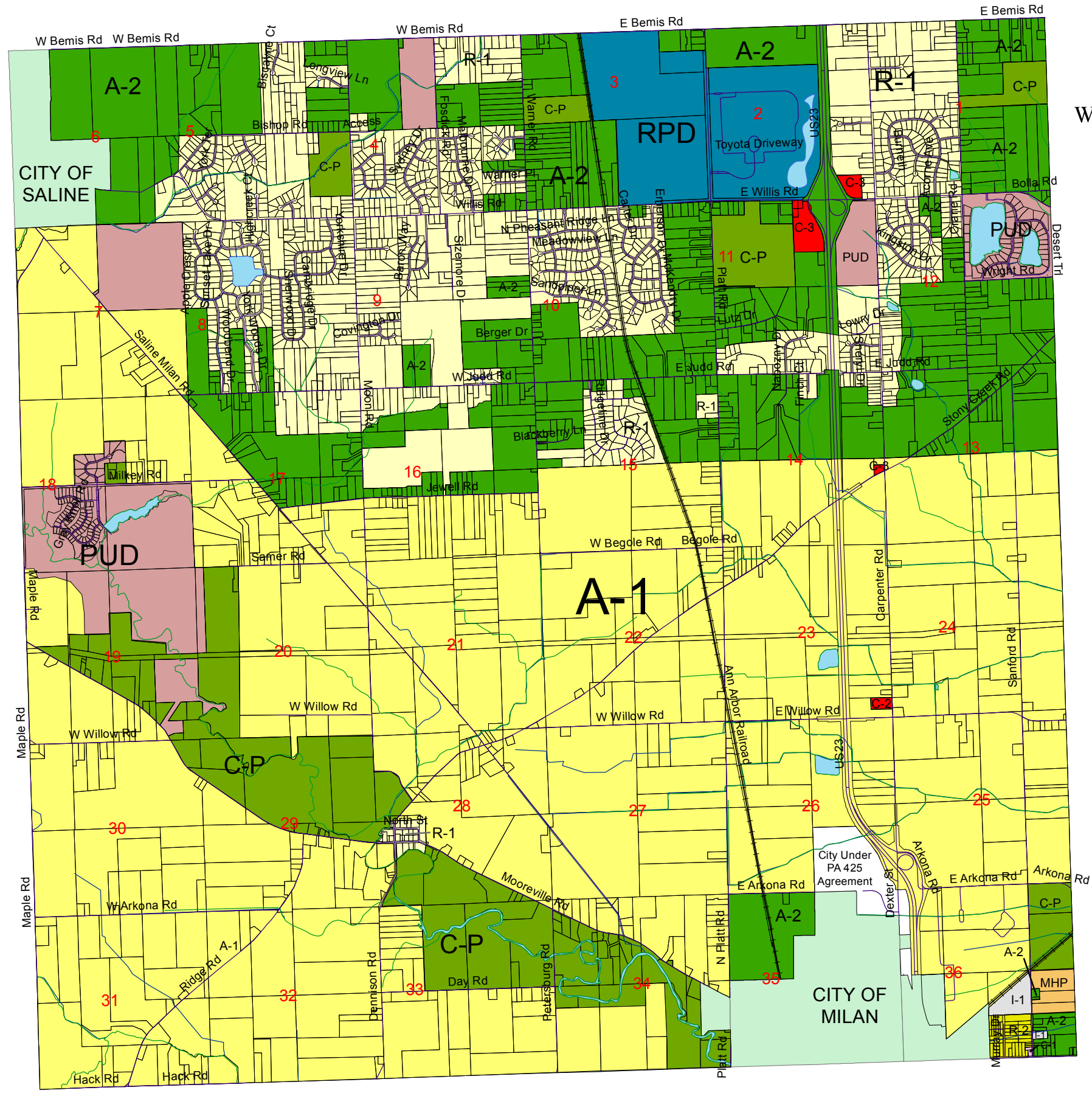



# CHARTER TOWNSHIP OF YORK ZONING MAP



## Legend

- Parcels
- ZONING DISTRICTS**
- A-1 Essential Agriculture
- A-2 Interim Agriculture
- C-1 Convenience Commercial
- C-2 General Commercial
- C-3 Regional Commercial
- RPD Research Park District
- C-P Conservation Preservation
- I-1 Light Industrial
- MHP Mobile Home Park
- PUD Planned Unit Development
- R-1 Single Family Suburban Residential
- R-2 Single Family Urban Residential
- PA 425 Agreement



Date	Revision
10/11/2016	Parcel ID#: 19-19-200-013, PUD to A-1 Marion Property (Resolution #2016-13)
04/10/2018	Parcel ID#s: 19-07-100-001 & 19-07-200-006 A-1 to PUD, Faust Property (Resolution #2018-11)
09/11/2018	Parcel ID#: 19-04-200-001, A-2 to PUD Fosdick Property (Resolution #2018-20) Corrected Resolution #2018-21 Scrivener
	Error in Legal