




Willoughby Hills Protected Areas Map EXHIBIT "B"

Legend:

-  Municipal Boundaries
-  Streams
-  Lakes
-  Hillside Areas
-  Roads
-  Riparian Setback
-  Parcels
-  100 Year Floodplain



Map Prepared By:
Chagrin River
Watershed Partners, Inc.
PO Box 229
Willoughby, OH 44096

Map based on available digital data
and not field verified.

