

## FINAL Tax Computation Report Putnam County

Taxing District 001 - Hennepin / Senachwine Multi-Township Assessor

Equalization Factor 1.0000

Property Type	Total EAV	Rate Setting EAV	PTELL Values	
Farm	22,977,917	22,977,917	EZ Value Abated	0
Residential	62,672,989	62,672,989	EZ Tax Abated	\$0.00
Commercial	1,990,800	1,990,800	New Property	6,267,927
Industrial	65,315,672	65,315,672	Annexation EAV	0
Mineral	0	0	Disconnection EAV	0
State Railroad	1,321,741	1,321,741	Recovered TIF EAV	0
Local Railroad	0	0	Recovered EZ EAV	0
<b>County Total</b>	<b>154,279,119</b>	<b>154,279,119</b>	Aggregate Ext. Base	0
<b>Total + Overlap</b>	<b>154,279,119</b>	<b>154,279,119</b>	TIF Increment	0

Fund/Name	Levy Request	Maximum Rate	Calc'd Rate	Actual Rate	Non-PTELL Total Extension	Limited Rate	Certified Rate	Total Extension	Total Extension After TIF & EZ	Total Extension w/Overlaps
147 ASSESSING PURPOSES	14,250	0.00000	0.009237	0.00924	\$14,255.39	0.00924	0.00924	\$14,255.39	\$14,255.39	\$14,255.39
<b>Totals (Capped)</b>	<b>14,250</b>		<b>0.009237</b>	<b>0.00924</b>	<b>\$14,255.39</b>	<b>0.00924</b>	<b>0.00924</b>	<b>\$14,255.39</b>	<b>\$14,255.39</b>	<b>\$14,255.39</b>
<b>Totals (Not Capped)</b>	<b>0</b>		<b>0.000000</b>	<b>0.00000</b>	<b>\$0.00</b>	<b>0.00000</b>	<b>0.00000</b>	<b>\$0.00</b>	<b>\$0.00</b>	<b>\$0.00</b>
<b>Totals (All)</b>	<b>14,250</b>		<b>0.009237</b>	<b>0.00924</b>	<b>\$14,255.39</b>	<b>0.00924</b>	<b>0.00924</b>	<b>\$14,255.39</b>	<b>\$14,255.39</b>	<b>\$14,255.39</b>

Given under my hand and the official seal of my office this 10th day of April, 2025



Tina Dolder, Putnam County Clerk

# FINAL Tax Computation Report Putnam County

Taxing District 005 - Unit School District 005

Equalization Factor 1.0000

Property Type	Total EAV	Rate Setting EAV	PTELL Values		Overlapping County	Overlap EAV
Farm	9,731,280	9,731,280	EZ Value Abated	0	Bureau County	971,380
Residential	38,073,264	38,073,264	EZ Tax Abated	\$0.00	Marshall County	92,322,687
Commercial	433,663	433,663	New Property	250,229	<b>Total</b>	<b>93,294,067</b>
Industrial	1,028,769	1,028,769	Annexation EAV	0	<i>* denotes use of estimated EAV</i>	
Mineral	0	0	Disconnection EAV	0		
State Railroad	1,070,066	1,070,066	Recovered TIF EAV	0		
Local Railroad	0	0	Recovered EZ EAV	0		
<b>County Total</b>	<b>50,337,042</b>	<b>50,337,042</b>	Aggregate Ext. Base	0		
<b>Total + Overlap</b>	<b>143,631,109</b>	<b>143,631,109</b>	TIF Increment	0		

Fund/Name	Levy Request	Maximum Rate	Calc'ed Rate	Actual Rate	Non-PTELL Total Extension	Limited Rate	Certified Rate	Total Extension	Total Extension After TIF & EZ	Total Extension w/Overlaps
002 EDUCATION	3,917,000	2.88000	2.727125	2.72713	\$1,372,756.57	2.72713	2.72713	\$1,372,756.57	\$1,372,756.57	\$3,917,007.06
003 BONDS AND INTEREST	1,137,947	0.00000	0.792271	0.79228	\$398,810.32	0.79228	0.79228	\$398,810.32	\$398,810.32	\$1,137,960.55
004 OPERATIONS & MAINTENAN	835,000	0.60000	0.581350	0.58135	\$292,634.39	0.58135	0.58135	\$292,634.39	\$292,634.39	\$834,999.45
005 I. M. R. F.	75,000	0.00000	0.052217	0.05222	\$26,286.00	0.05222	0.05222	\$26,286.00	\$26,286.00	\$75,004.17
030 TRANSPORTATION SYSTEM	280,500	0.20000	0.195292	0.19530	\$98,308.24	0.19530	0.19530	\$98,308.24	\$98,308.24	\$280,511.56
031 WORKING CASH	73,018	0.05000	0.050837	0.05000	\$25,168.52	0.05000	0.05000	\$25,168.52	\$25,168.52	\$71,815.55
032 FIRE PREV/SFTY/ENERGY	73,018	0.05000	0.050837	0.05000	\$25,168.52	0.05000	0.05000	\$25,168.52	\$25,168.52	\$71,815.55
033 SPECIAL EDUCATION	58,415	0.04000	0.040670	0.04000	\$20,134.82	0.04000	0.04000	\$20,134.82	\$20,134.82	\$57,452.44
035 TORT IMMUNITY INSURANCI	200,000	0.00000	0.139246	0.13925	\$70,094.33	0.13925	0.13925	\$70,094.33	\$70,094.33	\$200,006.32
047 SOCIAL SECURITY	75,000	0.00000	0.052217	0.05222	\$26,286.00	0.05222	0.05222	\$26,286.00	\$26,286.00	\$75,004.17
057 LEASING	73,018	0.05000	0.050837	0.05000	\$25,168.52	0.05000	0.05000	\$25,168.52	\$25,168.52	\$71,815.55
<b>Totals (Capped)</b>	<b>6,797,916</b>		<b>4.732899</b>	<b>4.72975</b>	<b>\$2,380,816.23</b>	<b>4.72975</b>	<b>4.72975</b>	<b>\$2,380,816.23</b>	<b>\$2,380,816.23</b>	<b>\$6,793,392.37</b>
<b>Totals (Not Capped)</b>	<b>0</b>		<b>0.000000</b>	<b>0.00000</b>	<b>\$0.00</b>	<b>0.00000</b>	<b>0.00000</b>	<b>\$0.00</b>	<b>\$0.00</b>	<b>\$0.00</b>
<b>Totals (All)</b>	<b>6,797,916</b>		<b>4.732899</b>	<b>4.72975</b>	<b>\$2,380,816.23</b>	<b>4.72975</b>	<b>4.72975</b>	<b>\$2,380,816.23</b>	<b>\$2,380,816.23</b>	<b>\$6,793,392.37</b>

Given under my hand and the official seal of my office this 10th day of April, 2025



Tina Dolder, Putnam County Clerk

# FINAL Tax Computation Report Putnam County


Taxing District 115 - Grade School District 115

Equalization Factor 1.0000

Property Type	Total EAV	Rate Setting EAV	PTELL Values		Overlapping County	Overlap EAV
Farm	407,926	407,926	EZ Value Abated	0	Bureau County	351,015,136
Residential	126,413	126,413	EZ Tax Abated	\$0.00	<b>Total</b>	<b>351,015,136</b>
Commercial	0	0	New Property	0	<i>* denotes use of estimated EAV</i>	
Industrial	0	0	Annexation EAV	0		
Mineral	0	0	Disconnection EAV	0		
State Railroad	0	0	Recovered TIF EAV	0		
Local Railroad	0	0	Recovered EZ EAV	0		
<b>County Total</b>	<b>534,339</b>	<b>534,339</b>	Aggregate Ext. Base	0		
<b>Total + Overlap</b>	<b>351,549,475</b>	<b>351,549,475</b>	TIF Increment	0		

Fund/Name	Levy Request	Maximum Rate	Calc'ed Rate	Actual Rate	Non-PTELL Total Extension	Limited Rate	Certified Rate	Total Extension	Total Extension After TIF & EZ	Total Extension w/Overlaps
002 EDUCATION	7,397,574	2.10000	2.104277	2.10000	\$11,221.12	2.10000	2.10000	\$11,221.12	\$11,221.12	\$7,382,538.98
004 OPERATIONS & MAINTENAN	880,664	0.25000	0.250509	0.25000	\$1,335.85	0.25000	0.25000	\$1,335.85	\$1,335.85	\$878,873.69
005 I. M. R. F.	60,000	0.00000	0.017067	0.01707	\$91.21	0.01707	0.01707	\$91.21	\$91.21	\$60,009.50
030 TRANSPORTATION SYSTEM	422,719	0.12000	0.120245	0.12000	\$641.21	0.12000	0.12000	\$641.21	\$641.21	\$421,859.37
031 WORKING CASH	176,133	0.05000	0.050102	0.05000	\$267.17	0.05000	0.05000	\$267.17	\$267.17	\$175,774.74
032 FIRE PREV/SFTY/ENERGY	176,133	0.05000	0.050102	0.05000	\$267.17	0.05000	0.05000	\$267.17	\$267.17	\$175,774.74
033 SPECIAL EDUCATION	70,453	0.02000	0.020041	0.02000	\$106.87	0.02000	0.02000	\$106.87	\$106.87	\$70,309.90
035 INSURANCE	930,000	0.00000	0.264543	0.26455	\$1,413.59	0.26455	0.26455	\$1,413.59	\$1,413.59	\$930,024.14
047 SOCIAL SECURITY	520,000	0.00000	0.147917	0.14792	\$790.39	0.14792	0.14792	\$790.39	\$790.39	\$520,011.98
057 LEASE/PURCHASE/RENTAL	176,133	0.05000	0.050102	0.05000	\$267.17	0.05000	0.05000	\$267.17	\$267.17	\$175,774.74
109 PRIOR YEAR ADJUSTMENT	0	0.00000	0.000110	0.00011	\$0.59	0.00011	0.00011	\$0.59	\$0.59	\$0.59
<b>Totals (Capped)</b>	<b>10,809,809</b>		<b>3.074905</b>	<b>3.06954</b>	<b>\$16,401.75</b>	<b>3.06954</b>	<b>3.06954</b>	<b>\$16,401.75</b>	<b>\$16,401.75</b>	<b>\$10,790,951.78</b>
<b>Totals (Not Capped)</b>	<b>0</b>		<b>0.000110</b>	<b>0.00011</b>	<b>\$0.59</b>	<b>0.00011</b>	<b>0.00011</b>	<b>\$0.59</b>	<b>\$0.59</b>	<b>\$0.59</b>
<b>Totals (All)</b>	<b>10,809,809</b>		<b>3.075015</b>	<b>3.06965</b>	<b>\$16,402.34</b>	<b>3.06965</b>	<b>3.06965</b>	<b>\$16,402.34</b>	<b>\$16,402.34</b>	<b>\$10,790,952.37</b>

Given under my hand and the official seal of my office this 10th day of April, 2025



Tina Dolder, Putnam County Clerk

# FINAL Tax Computation Report Putnam County


Taxing District 500 - High School District 500

Equalization Factor 1.0000

Property Type	Total EAV	Rate Setting EAV	PTELL Values		Overlapping County	Overlap EAV
Farm	407,926	407,926	EZ Value Abated	0	Bureau County	378,400,754
Residential	126,413	126,413	EZ Tax Abated	\$0.00	<b>Total</b>	<b>378,400,754</b>
Commercial	0	0	New Property	0	<i>* denotes use of estimated EAV</i>	
Industrial	0	0	Annexation EAV	0		
Mineral	0	0	Disconnection EAV	0		
State Railroad	0	0	Recovered TIF EAV	0		
Local Railroad	0	0	Recovered EZ EAV	0		
<b>County Total</b>	<b>534,339</b>	<b>534,339</b>	Aggregate Ext. Base	0		
<b>Total + Overlap</b>	<b>378,935,093</b>	<b>378,935,093</b>	TIF Increment	0		

Fund/Name	Levy Request	Maximum Rate	Calc'ed Rate	Actual Rate	Non-PTELL Total Extension	Limited Rate	Certified Rate	Total Extension	Total Extension After TIF & EZ	Total Extension w/Overlaps
002 EDUCATION	3,492,450	0.92000	0.921649	0.92000	\$4,915.92	0.92000	0.92000	\$4,915.92	\$4,915.92	\$3,486,202.86
003 BONDS AND INTEREST	1,072,700	0.00000	0.283083	0.28309	\$1,512.66	0.28309	0.28309	\$1,512.66	\$1,512.66	\$1,072,727.35
004 OPERATIONS & MAINTENAN	949,500	0.25000	0.250571	0.25000	\$1,335.85	0.25000	0.25000	\$1,335.85	\$1,335.85	\$947,337.73
005 I. M. R. F.	74,900	0.00000	0.019766	0.01977	\$105.64	0.01977	0.01977	\$105.64	\$105.64	\$74,915.47
030 TRANSPORTATION SYSTEM	455,500	0.12000	0.120205	0.12000	\$641.21	0.12000	0.12000	\$641.21	\$641.21	\$454,722.11
031 WORKING CASH	189,800	0.05000	0.050088	0.05000	\$267.17	0.05000	0.05000	\$267.17	\$267.17	\$189,467.55
032 FIRE PREV/SFTY/ENERGY	189,800	0.05000	0.050088	0.05000	\$267.17	0.05000	0.05000	\$267.17	\$267.17	\$189,467.55
033 SPECIAL EDUCATION	75,900	0.02000	0.020030	0.02000	\$106.87	0.02000	0.02000	\$106.87	\$106.87	\$75,787.02
035 INSURANCE	700,000	0.00000	0.184728	0.18473	\$987.08	0.18473	0.18473	\$987.08	\$987.08	\$700,006.80
047 SOCIAL SECURITY	139,850	0.00000	0.036906	0.03691	\$197.22	0.03691	0.03691	\$197.22	\$197.22	\$139,864.94
057 LEASE/PURCHASE/RENTAL	189,800	0.05000	0.050088	0.05000	\$267.17	0.05000	0.05000	\$267.17	\$267.17	\$189,467.55
109 PRIOR YEAR ADJUSTMENT	0	0.00000	0.000137	0.00014	\$0.75	0.00014	0.00014	\$0.75	\$0.75	\$0.75
<b>Totals (Capped)</b>	<b>7,530,200</b>		<b>1.987202</b>	<b>1.98450</b>	<b>\$10,603.96</b>	<b>1.98450</b>	<b>1.98450</b>	<b>\$10,603.96</b>	<b>\$10,603.96</b>	<b>\$7,519,966.93</b>
<b>Totals (Not Capped)</b>	<b>0</b>		<b>0.000137</b>	<b>0.00014</b>	<b>\$0.75</b>	<b>0.00014</b>	<b>0.00014</b>	<b>\$0.75</b>	<b>\$0.75</b>	<b>\$0.75</b>
<b>Totals (All)</b>	<b>7,530,200</b>		<b>1.987339</b>	<b>1.98464</b>	<b>\$10,604.71</b>	<b>1.98464</b>	<b>1.98464</b>	<b>\$10,604.71</b>	<b>\$10,604.71</b>	<b>\$7,519,967.68</b>

Given under my hand and the official seal of my office this 10th day of April, 2025



Tina Dolder, Putnam County Clerk

# FINAL Tax Computation Report Putnam County

Taxing District 513 - Junior College 513

Equalization Factor 1.0000

Property Type	Total EAV	Rate Setting EAV	PTELL Values		Overlapping County	Overlap EAV
Farm	71,140,130	71,119,631	EZ Value Abated	0	Bureau County	749,946,756
Residential	124,468,093	124,436,728	EZ Tax Abated	\$0.00	DeKalb County	*3,120,813
Commercial	8,264,765	7,328,100	New Property	6,467,685	Grundy County	*31,644,005
Industrial	68,908,232	68,908,232	Annexation EAV	0	LaSalle County	*3,235,702,823
Mineral	0	0	Disconnection EAV	0	Lee County	*70,576,171
State Railroad	2,698,497	2,698,497	Recovered TIF EAV	0	Livingston County	*99,998,872
Local Railroad	0	0	Recovered EZ EAV	0	Marshall County	147,404,856
<b>County Total</b>	<b>275,479,717</b>	<b>274,491,188</b>	Aggregate Ext. Base	0	<b>Total</b>	<b>4,338,394,296</b>
<b>Total + Overlap</b>	<b>4,613,874,013</b>	<b>4,612,885,484</b>	TIF Increment	988,529	<i>* denotes use of estimated EAV</i>	

Fund/Name	Levy Request	Maximum Rate	Calc'ed Rate	Actual Rate	Non-PTELL Total Extension	Limited Rate	Certified Rate	Total Extension	Total Extension After TIF & EZ	Total Extension w/Overlaps
027 AUDIT	46,414	0.00500	0.001006	0.00101	\$2,772.36	0.00101	0.00101	\$2,782.35	\$2,772.36	\$46,590.14
035 INSURANCE	1,438,835	0.00000	0.031192	0.03120	\$85,641.25	0.03120	0.03120	\$85,949.67	\$85,641.25	\$1,439,220.27
047 SOCIAL SECURITY	201,091	0.00000	0.004359	0.00436	\$11,967.82	0.00436	0.00436	\$12,010.92	\$11,967.82	\$201,121.81
109 PRIOR YEAR ADJUSTMENT	0	0.00000	-0.002804	-0.00280	(\$7,685.75)	-0.00280	-0.00280	(\$7,713.43)	(\$7,685.75)	(\$7,685.75)
136 OPERATIONS & MAINTENAN	1,856,561	0.04000	0.040247	0.04000	\$109,796.48	0.04000	0.04000	\$110,191.89	\$109,796.48	\$1,845,154.19
141 HLTH/SFTY/HANDICAP ACCE	2,191,206	0.05000	0.047502	0.04751	\$130,410.76	0.04751	0.04751	\$130,880.41	\$130,410.76	\$2,191,581.89
149 STATEWIDE AVERAGE ADDI	5,379,385	0.11790	0.116617	0.11662	\$320,111.62	0.11662	0.11662	\$321,264.45	\$320,111.62	\$5,379,547.05
159 EDUCATIONAL PURPOSES	6,033,823	0.13000	0.130804	0.13000	\$356,838.54	0.13000	0.13000	\$358,123.63	\$356,838.54	\$5,996,751.13
<b>Totals (Capped)</b>	<b>17,147,315</b>		<b>0.371727</b>	<b>0.37070</b>	<b>\$1,017,538.83</b>	<b>0.37070</b>	<b>0.37070</b>	<b>\$1,021,203.32</b>	<b>\$1,017,538.83</b>	<b>\$17,099,966.48</b>
<b>Totals (Not Capped)</b>	<b>0</b>		<b>-0.002804</b>	<b>-0.00280</b>	<b>(\$7,685.75)</b>	<b>-0.00280</b>	<b>-0.00280</b>	<b>(\$7,713.43)</b>	<b>(\$7,685.75)</b>	<b>(\$7,685.75)</b>
<b>Totals (All)</b>	<b>17,147,315</b>		<b>0.368923</b>	<b>0.36790</b>	<b>\$1,009,853.08</b>	<b>0.36790</b>	<b>0.36790</b>	<b>\$1,013,489.89</b>	<b>\$1,009,853.08</b>	<b>\$17,092,280.73</b>

Given under my hand and the official seal of my office this 10th day of April, 2025

  
 \_\_\_\_\_  
 Tina Dolder, Putnam County Clerk

# FINAL Tax Computation Report Putnam County


Taxing District 535 - Unit School District 535

Equalization Factor 1.0000

Property Type	Total EAV	Rate Setting EAV	PTELL Values		Overlapping County	Overlap EAV
Farm	61,000,924	60,980,425	EZ Value Abated	26,874,196	LaSalle County	*2,759,462
Residential	86,268,416	86,237,051	EZ Tax Abated	\$1,068,149.87	Marshall County	1,778,724
Commercial	7,831,102	6,894,437	New Property	6,217,456	<b>Total</b>	<b>4,538,186</b>
Industrial	67,879,463	41,005,267	Annexation EAV	0	<i>* denotes use of estimated EAV</i>	
Mineral	0	0	Disconnection EAV	0		
State Railroad	1,628,431	1,628,431	Recovered TIF EAV	0		
Local Railroad	0	0	Recovered EZ EAV	530,922		
<b>County Total</b>	<b>224,608,336</b>	<b>196,745,611</b>	Aggregate Ext. Base	0		
<b>Total + Overlap</b>	<b>229,146,522</b>	<b>201,283,797</b>	TIF Increment	988,529		

Fund/Name	Levy Request	Maximum Rate	Calc'ed Rate	Actual Rate	Non-PTELL Total Extension	Limited Rate	Certified Rate	Total Extension	Total Extension After TIF & EZ	Total Extension w/Overlaps
002 EDUCATION	5,540,000	2.72000	2.752333	2.72000	\$5,351,480.62	2.72000	2.72000	\$6,109,346.74	\$5,351,480.62	\$5,474,919.28
004 OPERATIONS & MAINTENAN	1,036,000	0.50000	0.514696	0.50000	\$983,728.06	0.50000	0.50000	\$1,123,041.68	\$983,728.06	\$1,006,418.99
005 I. M. R. F.	185,000	0.00000	0.091910	0.09191	\$180,828.89	0.09191	0.09191	\$206,437.52	\$180,828.89	\$184,999.94
030 TRANSPORTATION SYSTEM	430,000	0.20000	0.213629	0.20000	\$393,491.22	0.20000	0.20000	\$449,216.67	\$393,491.22	\$402,567.59
031 WORKING CASH	103,000	0.05000	0.051172	0.05000	\$98,372.81	0.05000	0.05000	\$112,304.17	\$98,372.81	\$100,641.90
032 FIRE PREVENTION AND SAF	103,000	0.05000	0.051172	0.05000	\$98,372.81	0.05000	0.05000	\$112,304.17	\$98,372.81	\$100,641.90
033 SPECIAL EDUCATION	82,800	0.04000	0.041136	0.04000	\$78,698.24	0.04000	0.04000	\$89,843.33	\$78,698.24	\$80,513.52
035 TORT IMMUNITY INSURANCE	560,000	0.00000	0.278214	0.27822	\$547,385.64	0.27822	0.27822	\$624,905.31	\$547,385.64	\$560,011.78
047 SOCIAL SECURITY	55,000	0.00000	0.027325	0.02733	\$53,770.58	0.02733	0.02733	\$61,385.46	\$53,770.58	\$55,010.86
057 LEASING	35,000	0.05000	0.017388	0.01739	\$34,214.06	0.01739	0.01739	\$39,059.39	\$34,214.06	\$35,003.25
109 PRIOR YEAR ADJUSTMENT	0	0.00000	-0.000223	-0.00022	(\$432.84)	-0.00022	-0.00022	(\$494.14)	(\$432.84)	(\$432.84)
<b>Totals (Capped)</b>	<b>8,129,800</b>		<b>4.038752</b>	<b>3.97463</b>	<b>\$7,819,910.09</b>	<b>3.97463</b>	<b>3.97463</b>	<b>\$8,927,350.30</b>	<b>\$7,819,910.09</b>	<b>\$8,000,296.17</b>
<b>Totals (Not Capped)</b>	<b>0</b>		<b>0.000000</b>	<b>0.00000</b>	<b>\$0.00</b>	<b>0.00000</b>	<b>0.00000</b>	<b>\$0.00</b>	<b>\$0.00</b>	<b>\$0.00</b>
<b>Totals (All)</b>	<b>8,129,800</b>		<b>4.038752</b>	<b>3.97463</b>	<b>\$7,819,910.09</b>	<b>3.97463</b>	<b>3.97463</b>	<b>\$8,927,350.30</b>	<b>\$7,819,910.09</b>	<b>\$8,000,296.17</b>

Given under my hand and the official seal of my office this 10th day of April, 2025

  
 Tina Dolder, Putnam County Clerk

# FINAL Tax Computation Report Putnam County


Taxing District C001 - Putnam County

Equalization Factor 1.0000

Property Type	Total EAV	Rate Setting EAV	PTELL Values	
Farm	71,140,130	71,119,631	EZ Value Abated	25,199,817
Residential	124,468,093	124,436,728	EZ Tax Abated	\$217,610.50
Commercial	8,264,765	7,328,100	New Property	6,467,685
Industrial	68,908,232	43,708,415	Annexation EAV	0
Mineral	0	0	Disconnection EAV	0
State Railroad	2,698,497	2,698,497	Recovered TIF EAV	0
Local Railroad	0	0	Recovered EZ EAV	530,922
<b>County Total</b>	<b>275,479,717</b>	<b>249,291,371</b>	Aggregate Ext. Base	0
<b>Total + Overlap</b>	<b>275,479,717</b>	<b>249,291,371</b>	TIF Increment	988,529

Fund/Name	Levy Request	Maximum Rate	Calc'ed Rate	Actual Rate	Non-PTELL Total Extension	Limited Rate	Certified Rate	Total Extension	Total Extension After TIF & EZ	Total Extension w/Overlaps
001 CORPORATE	928,339	0.37000	0.372391	0.37000	\$922,378.07	0.37000	0.37000	\$1,019,274.95	\$922,378.07	\$922,378.07
005 I. M. R. F.	236,250	0.00000	0.094769	0.09477	\$236,253.43	0.09477	0.09477	\$261,072.13	\$236,253.43	\$236,253.43
006 COUNTY HIGHWAY	250,902	0.10000	0.100646	0.10000	\$249,291.37	0.10000	0.10000	\$275,479.72	\$249,291.37	\$249,291.37
008 COUNTY BRIDGE	125,451	0.05000	0.050323	0.05000	\$124,645.69	0.05000	0.05000	\$137,739.86	\$124,645.69	\$124,645.69
021 FEDERAL AID MATCHING	125,451	0.05000	0.050323	0.05000	\$124,645.69	0.05000	0.05000	\$137,739.86	\$124,645.69	\$124,645.69
022 COUNTY HEALTH DEPARTMI	31,609	0.07500	0.012680	0.01268	\$31,610.15	0.01268	0.01268	\$34,930.83	\$31,610.15	\$31,610.15
027 AUDIT	35,000	0.00000	0.014040	0.01404	\$35,000.51	0.01404	0.01404	\$38,677.35	\$35,000.51	\$35,000.51
035 TORT JUDGMENTS, LIABILIT	110,000	0.00000	0.044125	0.04413	\$110,012.28	0.04413	0.04413	\$121,569.20	\$110,012.28	\$110,012.28
047 SOCIAL SECURITY	213,885	0.00000	0.085797	0.08580	\$213,892.00	0.08580	0.08580	\$236,361.60	\$213,892.00	\$213,892.00
053 EXTENSION EDUCATION	60,000	0.05000	0.024068	0.02407	\$60,004.43	0.02407	0.02407	\$66,307.97	\$60,004.43	\$60,004.43
060 UNEMPLOYMENT INSURANC	5,250	0.00000	0.002106	0.00211	\$5,260.05	0.00211	0.00211	\$5,812.62	\$5,260.05	\$5,260.05
062 WORKERS COMPENSATION	39,718	0.00000	0.015932	0.01594	\$39,737.04	0.01594	0.01594	\$43,911.47	\$39,737.04	\$39,737.04
<b>Totals (Capped)</b>	<b>2,161,855</b>		<b>0.867200</b>	<b>0.86354</b>	<b>\$2,152,730.71</b>	<b>0.86354</b>	<b>0.86354</b>	<b>\$2,378,877.56</b>	<b>\$2,152,730.71</b>	<b>\$2,152,730.71</b>
<b>Totals (Not Capped)</b>	<b>0</b>		<b>0.000000</b>	<b>0.00000</b>	<b>\$0.00</b>	<b>0.00000</b>	<b>0.00000</b>	<b>\$0.00</b>	<b>\$0.00</b>	<b>\$0.00</b>
<b>Totals (All)</b>	<b>2,161,855</b>		<b>0.867200</b>	<b>0.86354</b>	<b>\$2,152,730.71</b>	<b>0.86354</b>	<b>0.86354</b>	<b>\$2,378,877.56</b>	<b>\$2,152,730.71</b>	<b>\$2,152,730.71</b>

Given under my hand and the official seal of my office this 10th day of April, 2025



Tina Dolder, Putnam County Clerk

## FINAL Tax Computation Report Putnam County


Taxing District GHMF - Granville - Hennepin Fire Protection District

Equalization Factor 1.0000

Property Type	Total EAV	Rate Setting EAV	PTELL Values	
Farm	19,754,267	19,733,768	EZ Value Abated	0
Residential	60,011,948	59,980,583	EZ Tax Abated	\$0.00
Commercial	6,226,640	5,289,975	New Property	5,925,667
Industrial	66,643,016	66,643,016	Annexation EAV	0
Mineral	0	0	Disconnection EAV	0
State Railroad	693,505	693,505	Recovered TIF EAV	0
Local Railroad	0	0	Recovered EZ EAV	0
<b>County Total</b>	<b>153,329,376</b>	<b>152,340,847</b>	Aggregate Ext. Base	0
<b>Total + Overlap</b>	<b>153,329,376</b>	<b>152,340,847</b>	TIF Increment	988,529

Fund/Name	Levy Request	Maximum Rate	Calc'd Rate	Actual Rate	Non-PTELL Total Extension	Limited Rate	Certified Rate	Total Extension	Total Extension After TIF & EZ	Total Extension w/Overlaps
001 CORPORATE	417,000	0.30000	0.273728	0.27373	\$417,002.60	0.27373	0.27373	\$419,708.50	\$417,002.60	\$417,002.60
035 LIABILITY INSURANCE	30,000	0.00000	0.019693	0.01970	\$30,011.15	0.01970	0.01970	\$30,205.89	\$30,011.15	\$30,011.15
109 PRIOR YEAR ADJUSTMENT	0	0.00000	0.000000	0.00000	\$0.00	0.00000	0.00000	\$0.00	\$0.00	\$0.00
<b>Totals (Capped)</b>	<b>447,000</b>		<b>0.293421</b>	<b>0.29343</b>	<b>\$447,013.75</b>	<b>0.29343</b>	<b>0.29343</b>	<b>\$449,914.39</b>	<b>\$447,013.75</b>	<b>\$447,013.75</b>
<b>Totals (Not Capped)</b>	<b>0</b>		<b>0.000000</b>	<b>0.00000</b>	<b>\$0.00</b>	<b>0.00000</b>	<b>0.00000</b>	<b>\$0.00</b>	<b>\$0.00</b>	<b>\$0.00</b>
<b>Totals (All)</b>	<b>447,000</b>		<b>0.293421</b>	<b>0.29343</b>	<b>\$447,013.75</b>	<b>0.29343</b>	<b>0.29343</b>	<b>\$449,914.39</b>	<b>\$447,013.75</b>	<b>\$447,013.75</b>

Given under my hand and the official seal of my office this 10th day of April, 2025



Tina Dolder, Putnam County Clerk

# FINAL Tax Computation Report Putnam County

Taxing District GRAN - Granville Village

Equalization Factor 1.0000

Property Type	Total EAV	Rate Setting EAV	PTELL Values		Road and Bridge Transfer		
Farm	511,245	490,746	EZ Value Abated	0	<b>Road District</b>	<b>Fund</b>	<b>Amount Extended</b>
Residential	22,641,014	22,609,649	EZ Tax Abated	\$0.00	T02R - Granville Township R & B	999	\$17,030.28
Commercial	3,455,951	2,519,286	New Property	19,696	<b>Total</b>		<b>\$17,030.28</b>
Industrial	30,007	30,007	Annexation EAV	0			
Mineral	0	0	Disconnection EAV	0			
State Railroad	134,227	134,227	Recovered TIF EAV	0			
Local Railroad	0	0	Recovered EZ EAV	0			
<b>County Total</b>	<b>26,772,444</b>	<b>25,783,915</b>	Aggregate Ext. Base	0			
<b>Total + Overlap</b>	<b>26,772,444</b>	<b>25,783,915</b>	TIF Increment	988,529			

Fund/Name	Levy Request	Maximum Rate	Calc'ed Rate	Actual Rate	Non-PTELL Total Extension	Limited Rate	Certified Rate	Total Extension	Total Extension After TIF & EZ	Total Extension w/Overlaps
001 CORPORATE	52,441	0.25000	0.203387	0.20339	\$52,441.90	0.20339	0.20339	\$54,452.47	\$52,441.90	\$52,441.90
003 BONDS AND INTEREST	52,325	0.00000	0.202937	0.20294	\$52,325.88	0.20294	0.20294	\$54,332.00	\$52,325.88	\$52,325.88
005 I. M. R. F.	20,184	0.00000	0.078281	0.07829	\$20,186.23	0.07829	0.07829	\$20,960.15	\$20,186.23	\$20,186.23
014 POLICE PROTECTION	31,464	0.15000	0.122030	0.12203	\$31,464.11	0.12203	0.12203	\$32,670.41	\$31,464.11	\$31,464.11
027 AUDIT	7,275	0.00000	0.028215	0.02822	\$7,276.22	0.02822	0.02822	\$7,555.18	\$7,276.22	\$7,276.22
035 INSURANCE	61,279	0.00000	0.237664	0.23767	\$61,280.63	0.23767	0.23767	\$63,630.07	\$61,280.63	\$61,280.63
047 SOCIAL SECURITY	0	0.00000	0.000000	0.00000	\$0.00	0.00000	0.00000	\$0.00	\$0.00	\$0.00
169 PAYROLL TAX PURPOSES	10,027	0.00000	0.038889	0.03889	\$10,027.36	0.03889	0.03889	\$10,411.80	\$10,027.36	\$10,027.36
999 CITY SHARE R & B	0	0.00000	0.000000	0.00000	\$0.00	0.00000	0.00000	\$0.00	\$0.00	\$0.00
<b>Totals (Capped)</b>	<b>234,995</b>		<b>0.911403</b>	<b>0.91143</b>	<b>\$235,002.33</b>	<b>0.91143</b>	<b>0.91143</b>	<b>\$244,012.08</b>	<b>\$235,002.33</b>	<b>\$235,002.33</b>
<b>Totals (Not Capped)</b>	<b>0</b>		<b>0.000000</b>	<b>0.00000</b>	<b>\$0.00</b>	<b>0.00000</b>	<b>0.00000</b>	<b>\$0.00</b>	<b>\$0.00</b>	<b>\$0.00</b>
<b>Totals (All)</b>	<b>234,995</b>		<b>0.911403</b>	<b>0.91143</b>	<b>\$235,002.33</b>	<b>0.91143</b>	<b>0.91143</b>	<b>\$244,012.08</b>	<b>\$235,002.33</b>	<b>\$235,002.33</b>

Given under my hand and the official seal of my office this 10th day of April, 2025



Tina Dolder, Putnam County Clerk

## FINAL Tax Computation Report Putnam County

Taxing District HFD - Henry Fire District

Equalization Factor 1.0000

Property Type	Total EAV	Rate Setting EAV	PTELL Values		Overlapping County	Overlap EAV
Farm	8,874,539	8,874,539	EZ Value Abated	0	Marshall County	78,056,958
Residential	14,851,069	14,851,069	EZ Tax Abated	\$0.00	<b>Total</b>	<b>78,056,958</b>
Commercial	433,663	433,663	New Property	113,411	<i>* denotes use of estimated EAV</i>	
Industrial	1,028,769	1,028,769	Annexation EAV	0		
Mineral	0	0	Disconnection EAV	0		
State Railroad	1,070,066	1,070,066	Recovered TIF EAV	0		
Local Railroad	0	0	Recovered EZ EAV	0		
<b>County Total</b>	<b>26,258,106</b>	<b>26,258,106</b>	Aggregate Ext. Base	0		
<b>Total + Overlap</b>	<b>104,315,064</b>	<b>104,315,064</b>	TIF Increment	0		

Fund/Name	Levy Request	Maximum Rate	Calc'ed Rate	Actual Rate	Non-PTELL Total Extension	Limited Rate	Certified Rate	Total Extension	Total Extension After TIF & EZ	Total Extension w/Overlaps
001 CORPORATE	341,000	0.40000	0.326894	0.32690	\$85,837.75	0.32690	0.32690	\$85,837.75	\$85,837.75	\$341,005.94
027 AUDIT	5,700	0.00000	0.005464	0.00547	\$1,436.32	0.00547	0.00547	\$1,436.32	\$1,436.32	\$5,706.03
035 LIABILITY INSURANCE	7,400	0.00000	0.007094	0.00710	\$1,864.33	0.00710	0.00710	\$1,864.33	\$1,864.33	\$7,406.37
064 AMBULANCE	240,000	0.30000	0.230072	0.23008	\$60,414.65	0.23008	0.23008	\$60,414.65	\$60,414.65	\$240,008.10
<b>Totals (Capped)</b>	<b>594,100</b>		<b>0.569524</b>	<b>0.56955</b>	<b>\$149,553.05</b>	<b>0.56955</b>	<b>0.56955</b>	<b>\$149,553.05</b>	<b>\$149,553.05</b>	<b>\$594,126.44</b>
<b>Totals (Not Capped)</b>	<b>0</b>		<b>0.000000</b>	<b>0.00000</b>	<b>\$0.00</b>	<b>0.00000</b>	<b>0.00000</b>	<b>\$0.00</b>	<b>\$0.00</b>	<b>\$0.00</b>
<b>Totals (All)</b>	<b>594,100</b>		<b>0.569524</b>	<b>0.56955</b>	<b>\$149,553.05</b>	<b>0.56955</b>	<b>0.56955</b>	<b>\$149,553.05</b>	<b>\$149,553.05</b>	<b>\$594,126.44</b>

Given under my hand and the official seal of my office this 10th day of April, 2025



Tina Dolder, Putnam County Clerk

# FINAL Tax Computation Report Putnam County

Taxing District HNPV - Hennepin Village

Equalization Factor 1.0000

Property Type	Total EAV	Rate Setting EAV	PTELL Values		Road and Bridge Transfer		
Farm	1,692,069	1,692,069	EZ Value Abated	618,750			
Residential	15,361,152	15,361,152	EZ Tax Abated	\$3,095.36	<u>Road District</u>	<u>Fund</u>	<u>Amount Extended</u>
Commercial	1,381,086	1,381,086	New Property	160,223	T01R - Hennepin Township R & B	999	\$21,638.22
Industrial	9,031,593	8,412,843	Annexation EAV	0	<b>Total</b>		
Mineral	0	0	Disconnection EAV	0	<b>\$21,638.22</b>		
State Railroad	0	0	Recovered TIF EAV	0			
Local Railroad	0	0	Recovered EZ EAV	0			
<b>County Total</b>	<b>27,465,900</b>	<b>26,847,150</b>	Aggregate Ext. Base	0			
<b>Total + Overlap</b>	<b>27,465,900</b>	<b>26,847,150</b>	TIF Increment	0			

Fund/Name	Levy Request	Maximum Rate	Calc'ed Rate	Actual Rate	Non-PTELL Total Extension	Limited Rate	Certified Rate	Total Extension	Total Extension After TIF & EZ	Total Extension w/Overlaps
001 CORPORATE	64,500	0.25000	0.240249	0.24025	\$64,500.28	0.24025	0.24025	\$65,986.82	\$64,500.28	\$64,500.28
014 POLICE PROTECTION	22,500	0.15000	0.083808	0.08381	\$22,500.60	0.08381	0.08381	\$23,019.17	\$22,500.60	\$22,500.60
027 AUDIT	7,000	0.00000	0.026074	0.02608	\$7,001.74	0.02608	0.02608	\$7,163.11	\$7,001.74	\$7,001.74
035 INSURANCE	30,500	0.00000	0.113606	0.11361	\$30,501.05	0.11361	0.11361	\$31,204.01	\$30,501.05	\$30,501.05
047 SOCIAL SECURITY	9,800	0.00000	0.036503	0.03651	\$9,801.89	0.03651	0.03651	\$10,027.80	\$9,801.89	\$9,801.89
999 CITY SHARE R & B	0	0.00000	0.000000	0.00000	\$0.00	0.00000	0.00000	\$0.00	\$0.00	\$0.00
<b>Totals (Capped)</b>	<b>134,300</b>		<b>0.500240</b>	<b>0.50026</b>	<b>\$134,305.56</b>	<b>0.50026</b>	<b>0.50026</b>	<b>\$137,400.91</b>	<b>\$134,305.56</b>	<b>\$134,305.56</b>
<b>Totals (Not Capped)</b>	<b>0</b>		<b>0.000000</b>	<b>0.00000</b>	<b>\$0.00</b>	<b>0.00000</b>	<b>0.00000</b>	<b>\$0.00</b>	<b>\$0.00</b>	<b>\$0.00</b>
<b>Totals (All)</b>	<b>134,300</b>		<b>0.500240</b>	<b>0.50026</b>	<b>\$134,305.56</b>	<b>0.50026</b>	<b>0.50026</b>	<b>\$137,400.91</b>	<b>\$134,305.56</b>	<b>\$134,305.56</b>

Given under my hand and the official seal of my office this 10th day of April, 2025

  
Tina Dolder, Putnam County Clerk

# FINAL Tax Computation Report Putnam County


Taxing District HPD - Hennepin Park District

Equalization Factor 1.0000

Property Type	Total EAV	Rate Setting EAV	PTELL Values	
Farm	2,436,583	2,436,583	EZ Value Abated	15,005,962
Residential	15,530,529	15,530,529	EZ Tax Abated	\$39,510.71
Commercial	1,423,577	1,423,577	New Property	1,168,094
Industrial	28,774,492	13,768,530	Annexation EAV	0
Mineral	0	0	Disconnection EAV	0
State Railroad	0	0	Recovered TIF EAV	0
Local Railroad	0	0	Recovered EZ EAV	0
<b>County Total</b>	<b>48,165,181</b>	<b>33,159,219</b>	Aggregate Ext. Base	0
<b>Total + Overlap</b>	<b>48,165,181</b>	<b>33,159,219</b>	TIF Increment	0

Fund/Name	Levy Request	Maximum Rate	Calc'ed Rate	Actual Rate	Non-PTELL Total Extension	Limited Rate	Certified Rate	Total Extension	Total Extension After TIF & EZ	Total Extension w/Overlaps
001 CORPORATE	29,000	0.10000	0.087457	0.08746	\$29,001.05	0.08746	0.08746	\$42,125.27	\$29,001.05	\$29,001.05
003 BONDS AND INTEREST	0	0.00000	0.000000	0.00000	\$0.00	0.00000	0.00000	\$0.00	\$0.00	\$0.00
027 AUDIT	1,500	0.00000	0.004524	0.00453	\$1,502.11	0.00453	0.00453	\$2,181.88	\$1,502.11	\$1,502.11
035 LIABILITY INSURANCE	27,000	0.00000	0.081425	0.08143	\$27,001.55	0.08143	0.08143	\$39,220.91	\$27,001.55	\$27,001.55
047 SOCIAL SECURITY	7,000	0.00000	0.021110	0.02112	\$7,003.23	0.02112	0.02112	\$10,172.49	\$7,003.23	\$7,003.23
122 RECREATION FUND	22,800	0.07500	0.068759	0.06876	\$22,800.28	0.06876	0.06876	\$33,118.38	\$22,800.28	\$22,800.28
<b>Totals (Capped)</b>	<b>87,300</b>		<b>0.263275</b>	<b>0.26330</b>	<b>\$87,308.22</b>	<b>0.26330</b>	<b>0.26330</b>	<b>\$126,818.93</b>	<b>\$87,308.22</b>	<b>\$87,308.22</b>
<b>Totals (Not Capped)</b>	<b>0</b>		<b>0.000000</b>	<b>0.00000</b>	<b>\$0.00</b>	<b>0.00000</b>	<b>0.00000</b>	<b>\$0.00</b>	<b>\$0.00</b>	<b>\$0.00</b>
<b>Totals (All)</b>	<b>87,300</b>		<b>0.263275</b>	<b>0.26330</b>	<b>\$87,308.22</b>	<b>0.26330</b>	<b>0.26330</b>	<b>\$126,818.93</b>	<b>\$87,308.22</b>	<b>\$87,308.22</b>

Given under my hand and the official seal of my office this 10th day of April, 2025



Tina Dolder, Putnam County Clerk

# FINAL Tax Computation Report Putnam County

Taxing District MAGN - Magnolia Village

Equalization Factor 1.0000

Property Type	Total EAV	Rate Setting EAV	PTELL Values		Road and Bridge Transfer		
Farm	12,260	12,260	EZ Value Abated	0	<b>Road District</b>	<b>Fund</b>	<b>Amount Extended</b>
Residential	2,822,630	2,822,630	EZ Tax Abated	\$0.00	T04R - Magnolia Township R & B	999	\$2,456.26
Commercial	291,711	291,711	New Property	74,479	<b>Total</b>		<b>\$2,456.26</b>
Industrial	0	0	Annexation EAV	0			
Mineral	0	0	Disconnection EAV	0			
State Railroad	0	0	Recovered TIF EAV	0			
Local Railroad	0	0	Recovered EZ EAV	0			
<b>County Total</b>	<b>3,126,601</b>	<b>3,126,601</b>	Aggregate Ext. Base	0			
<b>Total + Overlap</b>	<b>3,126,601</b>	<b>3,126,601</b>	TIF Increment	0			

Fund/Name	Levy Request	Maximum Rate	Calc'ed Rate	Actual Rate	Non-PTELL Total Extension	Limited Rate	Certified Rate	Total Extension	Total Extension After TIF & EZ	Total Extension w/Overlaps
001 CORPORATE	7,992	0.30000	0.255613	0.25562	\$7,992.22	0.25562	0.25562	\$7,992.22	\$7,992.22	\$7,992.22
014 POLICE PROTECTION	200	0.07500	0.006397	0.00640	\$200.10	0.00640	0.00640	\$200.10	\$200.10	\$200.10
016 LIBRARY	3,300	0.15000	0.105546	0.10555	\$3,300.13	0.10555	0.10555	\$3,300.13	\$3,300.13	\$3,300.13
027 AUDIT	4,300	0.00000	0.137530	0.13753	\$4,300.01	0.13753	0.13753	\$4,300.01	\$4,300.01	\$4,300.01
035 INSURANCE	8,946	0.00000	0.286125	0.28613	\$8,946.14	0.28613	0.28613	\$8,946.14	\$8,946.14	\$8,946.14
040 STREET & BRIDGE	1,916	0.06000	0.061281	0.00000	\$0.00	0.00000	0.00000	\$0.00	\$0.00	\$0.00
047 SOCIAL SECURITY	2,573	0.00000	0.082294	0.08230	\$2,573.19	0.08230	0.08230	\$2,573.19	\$2,573.19	\$2,573.19
999 CITY SHARE R & B	0	0.00000	0.000000	0.00000	\$0.00	0.00000	0.00000	\$0.00	\$0.00	\$0.00
<b>Totals (Capped)</b>	<b>29,227</b>		<b>0.934786</b>	<b>0.87353</b>	<b>\$27,311.79</b>	<b>0.87353</b>	<b>0.87353</b>	<b>\$27,311.79</b>	<b>\$27,311.79</b>	<b>\$27,311.79</b>
<b>Totals (Not Capped)</b>	<b>0</b>		<b>0.000000</b>	<b>0.00000</b>	<b>\$0.00</b>	<b>0.00000</b>	<b>0.00000</b>	<b>\$0.00</b>	<b>\$0.00</b>	<b>\$0.00</b>
<b>Totals (All)</b>	<b>29,227</b>		<b>0.934786</b>	<b>0.87353</b>	<b>\$27,311.79</b>	<b>0.87353</b>	<b>0.87353</b>	<b>\$27,311.79</b>	<b>\$27,311.79</b>	<b>\$27,311.79</b>

Given under my hand and the official seal of my office this 10th day of April, 2025

  
Tina Dolder, Putnam County Clerk

# FINAL Tax Computation Report Putnam County

Taxing District MARK - Mark Village

Equalization Factor 1.0000

Property Type	Total EAV	Rate Setting EAV	PTELL Values		Road and Bridge Transfer		
Farm	442,265	442,265	EZ Value Abated	0	<b>Road District</b>	<b>Fund</b>	<b>Amount Extended</b>
Residential	10,234,924	10,234,924	EZ Tax Abated	\$0.00	T02R - Granville Township R & B	999	\$8,779.87
Commercial	842,233	842,233	New Property	0	<b>Total</b>		<b>\$8,779.87</b>
Industrial	1,706,224	1,706,224	Annexation EAV	0			
Mineral	0	0	Disconnection EAV	0			
State Railroad	67,113	67,113	Recovered TIF EAV	0			
Local Railroad	0	0	Recovered EZ EAV	0			
<b>County Total</b>	<b>13,292,759</b>	<b>13,292,759</b>	Aggregate Ext. Base	0			
<b>Total + Overlap</b>	<b>13,292,759</b>	<b>13,292,759</b>	TIF Increment	0			

Fund/Name	Levy Request	Maximum Rate	Calc'd Rate	Actual Rate	Non-PTELL Total Extension	Limited Rate	Certified Rate	Total Extension	Total Extension After TIF & EZ	Total Extension w/Overlaps
001 CORPORATE	8,775	0.25000	0.066013	0.06602	\$8,775.88	0.06602	0.06602	\$8,775.88	\$8,775.88	\$8,775.88
005 I. M. R. F.	1,780	0.00000	0.013391	0.01340	\$1,781.23	0.01340	0.01340	\$1,781.23	\$1,781.23	\$1,781.23
014 POLICE PROTECTION	5,855	0.07500	0.044047	0.04405	\$5,855.46	0.04405	0.04405	\$5,855.46	\$5,855.46	\$5,855.46
027 AUDIT	6,355	0.00000	0.047808	0.04781	\$6,355.27	0.04781	0.04781	\$6,355.27	\$6,355.27	\$6,355.27
035 LIABILITY INSURANCE	6,355	0.00000	0.047808	0.04781	\$6,355.27	0.04781	0.04781	\$6,355.27	\$6,355.27	\$6,355.27
999 CITY SHARE R & B	0	0.00000	0.000000	0.00000	\$0.00	0.00000	0.00000	\$0.00	\$0.00	\$0.00
<b>Totals (Capped)</b>	<b>29,120</b>		<b>0.219067</b>	<b>0.21909</b>	<b>\$29,123.11</b>	<b>0.21909</b>	<b>0.21909</b>	<b>\$29,123.11</b>	<b>\$29,123.11</b>	<b>\$29,123.11</b>
<b>Totals (Not Capped)</b>	<b>0</b>		<b>0.000000</b>	<b>0.00000</b>	<b>\$0.00</b>	<b>0.00000</b>	<b>0.00000</b>	<b>\$0.00</b>	<b>\$0.00</b>	<b>\$0.00</b>
<b>Totals (All)</b>	<b>29,120</b>		<b>0.219067</b>	<b>0.21909</b>	<b>\$29,123.11</b>	<b>0.21909</b>	<b>0.21909</b>	<b>\$29,123.11</b>	<b>\$29,123.11</b>	<b>\$29,123.11</b>

Given under my hand and the official seal of my office this 10th day of April, 2025

  
Tina Dolder, Putnam County Clerk

# FINAL Tax Computation Report Putnam County

Taxing District MCNB - McNabb Village

Equalization Factor 1.0000

Property Type	Total EAV	Rate Setting EAV	PTELL Values		Road and Bridge Transfer		
Farm	1,027	1,027	EZ Value Abated	0	<b>Road District</b>	<b>Fund</b>	<b>Amount Extended</b>
Residential	4,332,112	4,332,112	EZ Tax Abated	\$0.00	T04R - Magnolia Township R & B	999	\$4,324.07
Commercial	734,399	734,399	New Property	20,801	<b>Total</b>		<b>\$4,324.07</b>
Industrial	372,306	372,306	Annexation EAV	0			
Mineral	0	0	Disconnection EAV	0			
State Railroad	64,317	64,317	Recovered TIF EAV	0			
Local Railroad	0	0	Recovered EZ EAV	0			
<b>County Total</b>	<b>5,504,161</b>	<b>5,504,161</b>	Aggregate Ext. Base	0			
<b>Total + Overlap</b>	<b>5,504,161</b>	<b>5,504,161</b>	TIF Increment	0			

Fund/Name	Levy Request	Maximum Rate	Calc'ed Rate	Actual Rate	Non-PTELL Total Extension	Limited Rate	Certified Rate	Total Extension	Total Extension After TIF & EZ	Total Extension w/Overlaps
001 CORPORATE	13,605	0.30000	0.247177	0.24718	\$13,605.19	0.24718	0.24718	\$13,605.19	\$13,605.19	\$13,605.19
027 AUDIT	5,500	0.00000	0.099924	0.09993	\$5,500.31	0.09993	0.09993	\$5,500.31	\$5,500.31	\$5,500.31
035 INSURANCE	14,000	0.00000	0.254353	0.25436	\$14,000.38	0.25436	0.25436	\$14,000.38	\$14,000.38	\$14,000.38
047 SOCIAL SECURITY	6,000	0.00000	0.109008	0.10901	\$6,000.09	0.10901	0.10901	\$6,000.09	\$6,000.09	\$6,000.09
999 CITY SHARE R & B	0	0.00000	0.000000	0.00000	\$0.00	0.00000	0.00000	\$0.00	\$0.00	\$0.00
<b>Totals (Capped)</b>	<b>39,105</b>		<b>0.710462</b>	<b>0.71048</b>	<b>\$39,105.97</b>	<b>0.71048</b>	<b>0.71048</b>	<b>\$39,105.97</b>	<b>\$39,105.97</b>	<b>\$39,105.97</b>
<b>Totals (Not Capped)</b>	<b>0</b>		<b>0.000000</b>	<b>0.00000</b>	<b>\$0.00</b>	<b>0.00000</b>	<b>0.00000</b>	<b>\$0.00</b>	<b>\$0.00</b>	<b>\$0.00</b>
<b>Totals (All)</b>	<b>39,105</b>		<b>0.710462</b>	<b>0.71048</b>	<b>\$39,105.97</b>	<b>0.71048</b>	<b>0.71048</b>	<b>\$39,105.97</b>	<b>\$39,105.97</b>	<b>\$39,105.97</b>

Given under my hand and the official seal of my office this 10th day of April, 2025

  
Tina Dolder, Putnam County Clerk

# FINAL Tax Computation Report Putnam County

Taxing District MGF - MGF Fire District

Equalization Factor 1.0000

Property Type	Total EAV	Rate Setting EAV	PTELL Values		Overlapping County	Overlap EAV
Farm	10,549,708	10,549,708	EZ Value Abated	0	LaSalle County	*2,008,939
Residential	6,072,984	6,072,984	EZ Tax Abated	\$0.00	Marshall County	3,098,999
Commercial	351,066	351,066	New Property	97,999	<b>Total</b>	<b>5,107,938</b>
Industrial	6,772	6,772	Annexation EAV	0	<i>* denotes use of estimated EAV</i>	
Mineral	0	0	Disconnection EAV	0		
State Railroad	3,729	3,729	Recovered TIF EAV	0		
Local Railroad	0	0	Recovered EZ EAV	0		
<b>County Total</b>	<b>16,984,259</b>	<b>16,984,259</b>	Aggregate Ext. Base	0		
<b>Total + Overlap</b>	<b>22,092,197</b>	<b>22,092,197</b>	TIF Increment	0		

Fund/Name	Levy Request	Maximum Rate	Calc'd Rate	Actual Rate	Non-PTELL Total Extension	Limited Rate	Certified Rate	Total Extension	Total Extension After TIF & EZ	Total Extension w/Overlaps
001 CORPORATE	52,900	0.30000	0.239451	0.23946	\$40,670.51	0.23946	0.23946	\$40,670.51	\$40,670.51	\$52,901.97
035 INSURANCE	7,650	0.00000	0.034628	0.03463	\$5,881.65	0.03463	0.03463	\$5,881.65	\$5,881.65	\$7,650.53
062 WORKERS COMPENSATION	1,620	0.00000	0.007333	0.00734	\$1,246.64	0.00734	0.00734	\$1,246.64	\$1,246.64	\$1,621.57
064 AMBULANCE	37,000	0.30000	0.167480	0.16748	\$28,445.24	0.16748	0.16748	\$28,445.24	\$28,445.24	\$37,000.01
109 PRIOR YEAR ADJUSTMENT	0	0.00000	-0.002836	-0.00283	(\$480.65)	-0.00283	-0.00283	(\$480.65)	(\$480.65)	(\$480.65)
<b>Totals (Capped)</b>	<b>99,170</b>		<b>0.446056</b>	<b>0.44608</b>	<b>\$75,763.39</b>	<b>0.44608</b>	<b>0.44608</b>	<b>\$75,763.39</b>	<b>\$75,763.39</b>	<b>\$98,693.43</b>
<b>Totals (Not Capped)</b>	<b>0</b>		<b>0.000000</b>	<b>0.00000</b>	<b>\$0.00</b>	<b>0.00000</b>	<b>0.00000</b>	<b>\$0.00</b>	<b>\$0.00</b>	<b>\$0.00</b>
<b>Totals (All)</b>	<b>99,170</b>		<b>0.446056</b>	<b>0.44608</b>	<b>\$75,763.39</b>	<b>0.44608</b>	<b>0.44608</b>	<b>\$75,763.39</b>	<b>\$75,763.39</b>	<b>\$98,693.43</b>

Given under my hand and the official seal of my office this 10th day of April, 2025



Tina Dolder, Putnam County Clerk

## FINAL Tax Computation Report Putnam County

Taxing District MNFD - MNFD Fire District

Equalization Factor 1.0000

Property Type	Total EAV	Rate Setting EAV	PTELL Values		Overlapping County	Overlap EAV
Farm	15,254,629	15,254,629	EZ Value Abated	0	LaSalle County	*3,064,555
Residential	12,609,821	12,609,821	EZ Tax Abated	\$0.00	<b>Total</b>	<b>3,064,555</b>
Commercial	976,987	976,987	New Property	161,287	<i>* denotes use of estimated EAV</i>	
Industrial	1,220,067	1,220,067	Annexation EAV	0		
Mineral	0	0	Disconnection EAV	0		
State Railroad	604,021	604,021	Recovered TIF EAV	0		
Local Railroad	0	0	Recovered EZ EAV	0		
<b>County Total</b>	<b>30,665,525</b>	<b>30,665,525</b>	Aggregate Ext. Base	0		
<b>Total + Overlap</b>	<b>33,730,080</b>	<b>33,730,080</b>	TIF Increment	0		

Fund/Name	Levy Request	Maximum Rate	Calc'ed Rate	Actual Rate	Non-PTELL Total Extension	Limited Rate	Certified Rate	Total Extension	Total Extension After TIF & EZ	Total Extension w/Overlaps
001 CORPORATE	90,000	0.30000	0.266824	0.26683	\$81,824.82	0.26683	0.26683	\$81,824.82	\$81,824.82	\$90,001.97
035 INSURANCE	28,500	0.00000	0.084494	0.08450	\$25,912.37	0.08450	0.08450	\$25,912.37	\$25,912.37	\$28,501.92
047 SOCIAL SECURITY	28,500	0.00000	0.084494	0.08450	\$25,912.37	0.08450	0.08450	\$25,912.37	\$25,912.37	\$28,501.92
064 AMBULANCE	85,000	0.30000	0.252001	0.25201	\$77,280.19	0.25201	0.25201	\$77,280.19	\$77,280.19	\$85,003.17
109 PRIOR YEAR ADJUSTMENT	0	0.00000	-0.004181	-0.00418	(\$1,281.82)	-0.00418	-0.00418	(\$1,281.82)	(\$1,281.82)	(\$1,281.82)
<b>Totals (Capped)</b>	<b>232,000</b>		<b>0.683632</b>	<b>0.68366</b>	<b>\$209,647.93</b>	<b>0.68366</b>	<b>0.68366</b>	<b>\$209,647.93</b>	<b>\$209,647.93</b>	<b>\$230,727.16</b>
<b>Totals (Not Capped)</b>	<b>0</b>		<b>0.000000</b>	<b>0.00000</b>	<b>\$0.00</b>	<b>0.00000</b>	<b>0.00000</b>	<b>\$0.00</b>	<b>\$0.00</b>	<b>\$0.00</b>
<b>Totals (All)</b>	<b>232,000</b>		<b>0.683632</b>	<b>0.68366</b>	<b>\$209,647.93</b>	<b>0.68366</b>	<b>0.68366</b>	<b>\$209,647.93</b>	<b>\$209,647.93</b>	<b>\$230,727.16</b>

Given under my hand and the official seal of my office this 10th day of April, 2025

  
Tina Dolder, Putnam County Clerk

# FINAL Tax Computation Report Putnam County

Taxing District MPRC - Marshall-Putnam River Conservancy

Equalization Factor 1.0000

Property Type	Total EAV	Rate Setting EAV	PTELL Values		Overlapping County	Overlap EAV
Farm	71,140,130	71,119,631	EZ Value Abated	26,874,196	Marshall County	402,305,566
Residential	124,468,093	124,436,728	EZ Tax Abated	\$413.86	<b>Total</b>	<b>402,305,566</b>
Commercial	8,264,765	7,328,100	New Property	6,467,685	<i>* denotes use of estimated EAV</i>	
Industrial	68,908,232	42,034,036	Annexation EAV	0		
Mineral	0	0	Disconnection EAV	0		
State Railroad	2,698,497	2,698,497	Recovered TIF EAV	0		
Local Railroad	0	0	Recovered EZ EAV	530,922		
<b>County Total</b>	<b>275,479,717</b>	<b>247,616,992</b>	Aggregate Ext. Base	0		
<b>Total + Overlap</b>	<b>677,785,283</b>	<b>649,922,558</b>	TIF Increment	988,529		

Fund/Name	Levy Request	Maximum Rate	Calc'ed Rate	Actual Rate	Non-PTELL Total Extension	Limited Rate	Certified Rate	Total Extension	Total Extension After TIF & EZ	Total Extension w/Overlaps
001 CORPORATE	10,000	0.08300	0.001539	0.00154	\$3,813.30	0.00154	0.00154	\$4,242.39	\$3,813.30	\$10,008.81
<b>Totals (Capped)</b>	<b>10,000</b>		<b>0.001539</b>	<b>0.00154</b>	<b>\$3,813.30</b>	<b>0.00154</b>	<b>0.00154</b>	<b>\$4,242.39</b>	<b>\$3,813.30</b>	<b>\$10,008.81</b>
<b>Totals (Not Capped)</b>	<b>0</b>		<b>0.000000</b>	<b>0.00000</b>	<b>\$0.00</b>	<b>0.00000</b>	<b>0.00000</b>	<b>\$0.00</b>	<b>\$0.00</b>	<b>\$0.00</b>
<b>Totals (All)</b>	<b>10,000</b>		<b>0.001539</b>	<b>0.00154</b>	<b>\$3,813.30</b>	<b>0.00154</b>	<b>0.00154</b>	<b>\$4,242.39</b>	<b>\$3,813.30</b>	<b>\$10,008.81</b>

Given under my hand and the official seal of my office this 10th day of April, 2025



Tina Dolder, Putnam County Clerk

## FINAL Tax Computation Report Putnam County

Taxing District MPS - Marshall-Putnam Soil & Water

Equalization Factor 1.0000

Property Type	Total EAV	Rate Setting EAV	PTELL Values		Overlapping County	Overlap EAV
Farm	71,140,130	71,119,631	EZ Value Abated	0	Marshall County	402,305,566
Residential	124,468,093	124,436,728	EZ Tax Abated	\$0.00	<b>Total</b>	<b>402,305,566</b>
Commercial	8,264,765	7,328,100	New Property	6,467,685	<i>* denotes use of estimated EAV</i>	
Industrial	68,908,232	68,908,232	Annexation EAV	0		
Mineral	0	0	Disconnection EAV	0		
State Railroad	1,888,497	1,888,497	Recovered TIF EAV	0		
Local Railroad	0	0	Recovered EZ EAV	0		
<b>County Total</b>	<b>274,669,717</b>	<b>273,681,188</b>	Aggregate Ext. Base	0		
<b>Total + Overlap</b>	<b>676,975,283</b>	<b>675,986,754</b>	TIF Increment	988,529		

Fund/Name	Levy Request	Maximum Rate	Calc'd Rate	Actual Rate	Non-PTELL Total Extension	Limited Rate	Certified Rate	Total Extension	Total Extension After TIF & EZ	Total Extension w/Overlaps
001 CORPORATE	94,745	0.12500	0.014016	0.01402	\$38,370.10	0.01402	0.01402	\$38,508.69	\$38,370.10	\$94,773.34
035 LIABILITY INSURANCE	7,284	0.00000	0.001078	0.00108	\$2,955.76	0.00108	0.00108	\$2,966.43	\$2,955.76	\$7,300.66
060 UNEMPLOYMENT INSURANC	1,503	0.00000	0.000222	0.00023	\$629.47	0.00023	0.00023	\$631.74	\$629.47	\$1,554.77
062 WORKERS COMPENSATION	2,056	0.00000	0.000304	0.00031	\$848.41	0.00031	0.00031	\$851.48	\$848.41	\$2,095.56
<b>Totals (Capped)</b>	<b>105,588</b>		<b>0.015620</b>	<b>0.01564</b>	<b>\$42,803.74</b>	<b>0.01564</b>	<b>0.01564</b>	<b>\$42,958.34</b>	<b>\$42,803.74</b>	<b>\$105,724.33</b>
<b>Totals (Not Capped)</b>	<b>0</b>		<b>0.000000</b>	<b>0.00000</b>	<b>\$0.00</b>	<b>0.00000</b>	<b>0.00000</b>	<b>\$0.00</b>	<b>\$0.00</b>	<b>\$0.00</b>
<b>Totals (All)</b>	<b>105,588</b>		<b>0.015620</b>	<b>0.01564</b>	<b>\$42,803.74</b>	<b>0.01564</b>	<b>0.01564</b>	<b>\$42,958.34</b>	<b>\$42,803.74</b>	<b>\$105,724.33</b>

Given under my hand and the official seal of my office this 10th day of April, 2025.

  
Tina Dolder, Putnam County Clerk

## FINAL Tax Computation Report Putnam County

Taxing District PCD - Conservation District

Equalization Factor 1.0000

Property Type	Total EAV	Rate Setting EAV	PTELL Values	
Farm	71,140,130	71,119,631	EZ Value Abated	0
Residential	124,468,093	124,436,728	EZ Tax Abated	\$0.00
Commercial	8,264,765	7,328,100	New Property	6,467,685
Industrial	68,908,232	68,908,232	Annexation EAV	0
Mineral	0	0	Disconnection EAV	0
State Railroad	2,698,497	2,698,497	Recovered TIF EAV	0
Local Railroad	0	0	Recovered EZ EAV	0
<b>County Total</b>	<b>275,479,717</b>	<b>274,491,188</b>	Aggregate Ext. Base	0
<b>Total + Overlap</b>	<b>275,479,717</b>	<b>274,491,188</b>	TIF Increment	988,529

Fund/Name	Levy Request	Maximum Rate	Calc'ed Rate	Actual Rate	Non-PTELL Total Extension	Limited Rate	Certified Rate	Total Extension	Total Extension After TIF & EZ	Total Extension w/Overlaps
001 CORPORATE	246,000	0.10000	0.089620	0.08963	\$246,026.45	0.08963	0.08963	\$246,912.47	\$246,026.45	\$246,026.45
<b>Totals (Capped)</b>	<b>246,000</b>		<b>0.089620</b>	<b>0.08963</b>	<b>\$246,026.45</b>	<b>0.08963</b>	<b>0.08963</b>	<b>\$246,912.47</b>	<b>\$246,026.45</b>	<b>\$246,026.45</b>
<b>Totals (Not Capped)</b>	<b>0</b>		<b>0.000000</b>	<b>0.00000</b>	<b>\$0.00</b>	<b>0.00000</b>	<b>0.00000</b>	<b>\$0.00</b>	<b>\$0.00</b>	<b>\$0.00</b>
<b>Totals (All)</b>	<b>246,000</b>		<b>0.089620</b>	<b>0.08963</b>	<b>\$246,026.45</b>	<b>0.08963</b>	<b>0.08963</b>	<b>\$246,912.47</b>	<b>\$246,026.45</b>	<b>\$246,026.45</b>

Given under my hand and the official seal of my office this 10th day of April, 2025



Tina Dolder, Putnam County Clerk

## FINAL Tax Computation Report Putnam County

Taxing District PLD - Putnam County Library District

Equalization Factor 1.0000

Property Type	Total EAV	Rate Setting EAV	PTELL Values	
Farm	71,140,130	71,119,631	EZ Value Abated	0
Residential	124,468,093	124,436,728	EZ Tax Abated	\$0.00
Commercial	8,264,765	7,328,100	New Property	6,467,685
Industrial	68,908,232	68,908,232	Annexation EAV	0
Mineral	0	0	Disconnection EAV	0
State Railroad	2,698,497	2,698,497	Recovered TIF EAV	0
Local Railroad	0	0	Recovered EZ EAV	0
<b>County Total</b>	<b>275,479,717</b>	<b>274,491,188</b>	Aggregate Ext. Base	0
<b>Total + Overlap</b>	<b>275,479,717</b>	<b>274,491,188</b>	TIF Increment	988,529

Fund/Name	Levy Request	Maximum Rate	Calc'ed Rate	Actual Rate	Non-PTELL Total Extension	Limited Rate	Certified Rate	Total Extension	Total Extension After TIF & EZ	Total Extension w/Overlaps
001 CORPORATE	376,550	0.15000	0.137181	0.13719	\$376,574.46	0.13719	0.13719	\$377,930.62	\$376,574.46	\$376,574.46
004 MAINTENANCE FUND	48,000	0.02000	0.017487	0.01749	\$48,008.51	0.01749	0.01749	\$48,181.40	\$48,008.51	\$48,008.51
005 I. M. R. F.	35,000	0.00000	0.012751	0.01276	\$35,025.08	0.01276	0.01276	\$35,151.21	\$35,025.08	\$35,025.08
027 AUDIT	2,500	0.00000	0.000911	0.00092	\$2,525.32	0.00092	0.00092	\$2,534.41	\$2,525.32	\$2,525.32
035 LIABILITY INSURANCE	49,750	0.00000	0.018124	0.01813	\$49,765.25	0.01813	0.01813	\$49,944.47	\$49,765.25	\$49,765.25
047 SOCIAL SECURITY	23,000	0.00000	0.008379	0.00838	\$23,002.36	0.00838	0.00838	\$23,085.20	\$23,002.36	\$23,002.36
<b>Totals (Capped)</b>	<b>534,800</b>		<b>0.194833</b>	<b>0.19487</b>	<b>\$534,900.98</b>	<b>0.19487</b>	<b>0.19487</b>	<b>\$536,827.31</b>	<b>\$534,900.98</b>	<b>\$534,900.98</b>
<b>Totals (Not Capped)</b>	<b>0</b>		<b>0.000000</b>	<b>0.00000</b>	<b>\$0.00</b>	<b>0.00000</b>	<b>0.00000</b>	<b>\$0.00</b>	<b>\$0.00</b>	<b>\$0.00</b>
<b>Totals (All)</b>	<b>534,800</b>		<b>0.194833</b>	<b>0.19487</b>	<b>\$534,900.98</b>	<b>0.19487</b>	<b>0.19487</b>	<b>\$536,827.31</b>	<b>\$534,900.98</b>	<b>\$534,900.98</b>

Given under my hand and the official seal of my office this 10th day of April, 2025

  
Tina Dolder, Putnam County Clerk

# FINAL Tax Computation Report Putnam County

Taxing District PUT - Ambulance District

Equalization Factor 1.0000

Property Type	Total EAV	Rate Setting EAV	PTELL Values	
Farm	35,197,987	35,177,488	EZ Value Abated	0
Residential	67,594,523	67,563,158	EZ Tax Abated	\$0.00
Commercial	6,503,049	5,566,384	New Property	5,958,170
Industrial	66,652,624	66,652,624	Annexation EAV	0
Mineral	0	0	Disconnection EAV	0
State Railroad	1,628,431	1,628,431	Recovered TIF EAV	0
Local Railroad	0	0	Recovered EZ EAV	0
<b>County Total</b>	<b>177,576,614</b>	<b>176,588,085</b>	Aggregate Ext. Base	0
<b>Total + Overlap</b>	<b>177,576,614</b>	<b>176,588,085</b>	TIF Increment	988,529

Fund/Name	Levy Request	Maximum Rate	Calc'ed Rate	Actual Rate	Non-PTELL Total Extension	Limited Rate	Certified Rate	Total Extension	Total Extension After TIF & EZ	Total Extension w/Overlaps
064 AMBULANCE	441,896	0.25000	0.250241	0.25000	\$441,470.21	0.25000	0.25000	\$443,941.54	\$441,470.21	\$441,470.21
<b>Totals (Capped)</b>	<b>441,896</b>		<b>0.250241</b>	<b>0.25000</b>	<b>\$441,470.21</b>	<b>0.25000</b>	<b>0.25000</b>	<b>\$443,941.54</b>	<b>\$441,470.21</b>	<b>\$441,470.21</b>
<b>Totals (Not Capped)</b>	<b>0</b>		<b>0.000000</b>	<b>0.00000</b>	<b>\$0.00</b>	<b>0.00000</b>	<b>0.00000</b>	<b>\$0.00</b>	<b>\$0.00</b>	<b>\$0.00</b>
<b>Totals (All)</b>	<b>441,896</b>		<b>0.250241</b>	<b>0.25000</b>	<b>\$441,470.21</b>	<b>0.25000</b>	<b>0.25000</b>	<b>\$443,941.54</b>	<b>\$441,470.21</b>	<b>\$441,470.21</b>

Given under my hand and the official seal of my office this 10th day of April, 2025


  
Tina Dolder, Putnam County Clerk

# FINAL Tax Computation Report Putnam County

Taxing District SFD - Standard Fire District			Equalization Factor 1.0000		
Property Type	Total EAV	Rate Setting EAV	PTELL Values		Overlap EAV
Farm	15,443,720	15,443,720	EZ Value Abated	0	LaSalle County
Residential	7,582,575	7,582,575	EZ Tax Abated	\$0.00	Total
Commercial	276,409	276,409	New Property	32,503	* denotes use of estimated EAV
Industrial	9,608	9,608	Annexation EAV	0	
Mineral	0	0	Disconnection EAV	0	
State Railroad	327,178	327,178	Recovered TIF EAV	0	
Local Railroad	0	0	Recovered EZ EAV	0	
<b>County Total</b>	<b>23,639,490</b>	<b>23,639,490</b>	Aggregate Ext. Base	0	
<b>Total + Overlap</b>	<b>32,764,172</b>	<b>32,764,172</b>	TIF Increment	0	

Fund/Name	Levy Request	Maximum Rate	Calc'd Rate	Actual Rate	Non-PTELL Total Extension	Limited Rate	Certified Rate	Total Extension	Total Extension After TIF & EZ	Total Extension w/Overlaps
001 CORPORATE	88,660	0.30000	0.270601	0.27061	\$63,970.82	0.27061	0.27061	\$63,970.82	\$63,970.82	\$88,663.13
035 LIABILITY INSURANCE	6,500	0.00000	0.019839	0.01984	\$4,690.07	0.01984	0.01984	\$4,690.07	\$4,690.07	\$6,500.41
109 PRIOR YEAR ADJUSTMENT	0	0.00000	-0.004735	-0.00473	(\$1,118.15)	-0.00473	-0.00473	(\$1,118.15)	(\$1,118.15)	(\$1,118.15)
<b>Totals (Capped)</b>	<b>95,160</b>		<b>0.285705</b>	<b>0.28572</b>	<b>\$67,542.74</b>	<b>0.28572</b>	<b>0.28572</b>	<b>\$67,542.74</b>	<b>\$67,542.74</b>	<b>\$94,045.39</b>
<b>Totals (Not Capped)</b>	<b>0</b>		<b>0.000000</b>	<b>0.00000</b>	<b>\$0.00</b>	<b>0.00000</b>	<b>0.00000</b>	<b>\$0.00</b>	<b>\$0.00</b>	<b>\$0.00</b>
<b>Totals (All)</b>	<b>95,160</b>		<b>0.285705</b>	<b>0.28572</b>	<b>\$67,542.74</b>	<b>0.28572</b>	<b>0.28572</b>	<b>\$67,542.74</b>	<b>\$67,542.74</b>	<b>\$94,045.39</b>

Given under my hand and the official seal of my office this 10th day of April, 2025



Tina Dolder, Putnam County Clerk

## FINAL Tax Computation Report Putnam County

Taxing District STND - Standard Village

Equalization Factor 1.0000

Property Type	Total EAV	Rate Setting EAV	PTELL Values		Road and Bridge Transfer		
Farm	292,162	292,162	EZ Value Abated	0	<b>Road District</b>	<b>Fund</b>	<b>Amount Extended</b>
Residential	3,420,523	3,420,523	EZ Tax Abated	\$0.00	T02R - Granville Township R & B	999	\$2,584.28
Commercial	199,921	199,921	New Property	0	<b>Total</b>		<b>\$2,584.28</b>
Industrial	0	0	Annexation EAV	0			
Mineral	0	0	Disconnection EAV	0			
State Railroad	0	0	Recovered TIF EAV	0			
Local Railroad	0	0	Recovered EZ EAV	0			
<b>County Total</b>	<b>3,912,606</b>	<b>3,912,606</b>	Aggregate Ext. Base	0			
<b>Total + Overlap</b>	<b>3,912,606</b>	<b>3,912,606</b>	TIF Increment	0			

Fund/Name	Levy Request	Maximum Rate	Calc'ed Rate	Actual Rate	Non-PTELL Total Extension	Limited Rate	Certified Rate	Total Extension	Total Extension After TIF & EZ	Total Extension w/Overlaps
001 CORPORATE	27,715	0.00000	0.708351	0.70836	\$27,715.34	0.70836	0.70836	\$27,715.34	\$27,715.34	\$27,715.34
999 CITY SHARE R & B	0	0.00000	0.000000	0.00000	\$0.00	0.00000	0.00000	\$0.00	\$0.00	\$0.00
<b>Totals (Capped)</b>	<b>27,715</b>		<b>0.708351</b>	<b>0.70836</b>	<b>\$27,715.34</b>	<b>0.70836</b>	<b>0.70836</b>	<b>\$27,715.34</b>	<b>\$27,715.34</b>	<b>\$27,715.34</b>
<b>Totals (Not Capped)</b>	<b>0</b>		<b>0.000000</b>	<b>0.00000</b>	<b>\$0.00</b>	<b>0.00000</b>	<b>0.00000</b>	<b>\$0.00</b>	<b>\$0.00</b>	<b>\$0.00</b>
<b>Totals (All)</b>	<b>27,715</b>		<b>0.708351</b>	<b>0.70836</b>	<b>\$27,715.34</b>	<b>0.70836</b>	<b>0.70836</b>	<b>\$27,715.34</b>	<b>\$27,715.34</b>	<b>\$27,715.34</b>

Given under my hand and the official seal of my office this 10th day of April, 2025



Tina Dolder, Putnam County Clerk

## FINAL Tax Computation Report Putnam County

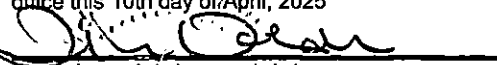
Taxing District T01 - Hennepin Township

Equalization Factor 1.0000

Property Type	Total EAV	Rate Setting EAV	PTELL Values	
Farm	12,840,111	12,840,111	EZ Value Abated	0
Residential	24,482,224	24,482,224	EZ Tax Abated	\$0.00
Commercial	1,557,137	1,557,137	New Property	6,017,698
Industrial	64,286,903	64,286,903	Annexation EAV	0
Mineral	0	0	Disconnection EAV	0
State Railroad	251,675	251,675	Recovered TIF EAV	0
Local Railroad	0	0	Recovered EZ EAV	0
<b>County Total</b>	<b>103,418,050</b>	<b>103,418,050</b>	Aggregate Ext. Base	0
<b>Total + Overlap</b>	<b>103,418,050</b>	<b>103,418,050</b>	TIF Increment	0

Fund/Name	Levy Request	Maximum Rate	Calc'd Rate	Actual Rate	Non-PTELL Total Extension	Limited Rate	Certified Rate	Total Extension	Total Extension After TIF & EZ	Total Extension w/Overlaps
001 CORPORATE / TOWNSHIP	37,750	0.25000	0.036502	0.03651	\$37,757.93	0.03651	0.03651	\$37,757.93	\$37,757.93	\$37,757.93
035 INSURANCE / TOWNSHIP	3,200	0.00000	0.003094	0.00310	\$3,205.96	0.00310	0.00310	\$3,205.96	\$3,205.96	\$3,205.96
047 SOCIAL SECURITY / TOWNS	3,300	0.00000	0.003191	0.00320	\$3,309.38	0.00320	0.00320	\$3,309.38	\$3,309.38	\$3,309.38
054 GENERAL ASSISTANCE	100	0.10000	0.000097	0.00010	\$103.42	0.00010	0.00010	\$103.42	\$103.42	\$103.42
<b>Totals (Capped)</b>	<b>44,350</b>		<b>0.042884</b>	<b>0.04291</b>	<b>\$44,376.69</b>	<b>0.04291</b>	<b>0.04291</b>	<b>\$44,376.69</b>	<b>\$44,376.69</b>	<b>\$44,376.69</b>
<b>Totals (Not Capped)</b>	<b>0</b>		<b>0.000000</b>	<b>0.00000</b>	<b>\$0.00</b>	<b>0.00000</b>	<b>0.00000</b>	<b>\$0.00</b>	<b>\$0.00</b>	<b>\$0.00</b>
<b>Totals (All)</b>	<b>44,350</b>		<b>0.042884</b>	<b>0.04291</b>	<b>\$44,376.69</b>	<b>0.04291</b>	<b>0.04291</b>	<b>\$44,376.69</b>	<b>\$44,376.69</b>	<b>\$44,376.69</b>

Given under my hand and the official seal of my office this 10th day of April, 2025



Tina Dolder, Putnam County Clerk

# FINAL Tax Computation Report Putnam County

Taxing District T01R - Hennepin Township R & B

Equalization Factor 1.0000

Property Type	Total EAV	Rate Setting EAV	PTELL Values		Road and Bridge Transfer		
Farm	12,840,111	12,840,111	EZ Value Abated	0	<b>Municipality</b>	<b>Fund</b>	<b>Amount Extended</b>
Residential	24,482,224	24,482,224	EZ Tax Abated	\$0.00			
Commercial	1,557,137	1,557,137	New Property	6,017,698	HNPN - Hennepin Village		
Industrial	64,286,903	64,286,903	Annexation EAV	0	Total		
Mineral	0	0	Disconnection EAV	0			
State Railroad	251,675	251,675	Recovered TIF EAV	0			
Local Railroad	0	0	Recovered EZ EAV	0			
<b>County Total</b>	<b>103,418,050</b>	<b>103,418,050</b>	Aggregate Ext. Base	0			
<b>Total + Overlap</b>	<b>103,418,050</b>	<b>103,418,050</b>	TIF Increment	0			

Fund/Name	Levy Request	Maximum Rate	Calc'ed Rate	Actual Rate	Non-PTELL Total Extension	Limited Rate	Certified Rate	Total Extension	Total Extension After TIF & EZ	Total Extension w/Overlaps
007 ROAD AND BRIDGE	169,000	0.16500	0.163414	0.16342	\$169,005.78	0.16342	0.16342	\$169,005.78	\$169,005.78	\$169,005.78
008 JOINT BRIDGE (R&B)	51,000	0.05000	0.049314	0.04932	\$51,005.78	0.04932	0.04932	\$51,005.78	\$51,005.78	\$51,005.78
010 EQUIPMENT AND BUILDING	27,050	0.03500	0.026156	0.02616	\$27,054.16	0.02616	0.02616	\$27,054.16	\$27,054.16	\$27,054.16
047 SOCIAL SECURITY R & B	0	0.00000	0.000000	0.00000	\$0.00	0.00000	0.00000	\$0.00	\$0.00	\$0.00
086 TORT & LIABILITY INS	0	0.00000	0.000000	0.00000	\$0.00	0.00000	0.00000	\$0.00	\$0.00	\$0.00
<b>Totals (Capped)</b>	<b>247,050</b>		<b>0.238884</b>	<b>0.23890</b>	<b>\$247,065.72</b>	<b>0.23890</b>	<b>0.23890</b>	<b>\$247,065.72</b>	<b>\$247,065.72</b>	<b>\$247,065.72</b>
<b>Totals (Not Capped)</b>	<b>0</b>		<b>0.000000</b>	<b>0.00000</b>	<b>\$0.00</b>	<b>0.00000</b>	<b>0.00000</b>	<b>\$0.00</b>	<b>\$0.00</b>	<b>\$0.00</b>
<b>Totals (All)</b>	<b>247,050</b>		<b>0.238884</b>	<b>0.23890</b>	<b>\$247,065.72</b>	<b>0.23890</b>	<b>0.23890</b>	<b>\$247,065.72</b>	<b>\$247,065.72</b>	<b>\$247,065.72</b>

Given under my hand and the official seal of my office this 10th day of April, 2025:

  
Tina Dolder, Putnam County Clerk

# FINAL Tax Computation Report Putnam County

Taxing District T02 - Granville Township

Equalization Factor 1.0000

Property Type	Total EAV	Rate Setting EAV	PTELL Values	
Farm	27,780,420	27,759,921	EZ Value Abated	0
Residential	47,042,079	47,010,714	EZ Tax Abated	\$0.00
Commercial	4,977,333	4,040,668	New Property	62,491
Industrial	2,365,721	2,365,721	Annexation EAV	0
Mineral	0	0	Disconnection EAV	0
State Railroad	909,759	909,759	Recovered TIF EAV	0
Local Railroad	0	0	Recovered EZ EAV	0
<b>County Total</b>	<b>83,075,312</b>	<b>82,086,783</b>	Aggregate Ext. Base	0
<b>Total + Overlap</b>	<b>83,075,312</b>	<b>82,086,783</b>	TIF Increment	988,529

Fund/Name	Levy Request	Maximum Rate	Calc'ed Rate	Actual Rate	Non-PTELL Total Extension	Limited Rate	Certified Rate	Total Extension	Total Extension After TIF & EZ	Total Extension w/Overlaps
001 CORPORATE	110,000	0.25000	0.134005	0.13401	\$110,004.50	0.13401	0.13401	\$111,329.23	\$110,004.50	\$110,004.50
035 INSURANCE	5,950	0.00000	0.007248	0.00725	\$5,951.29	0.00725	0.00725	\$6,022.96	\$5,951.29	\$5,951.29
047 SOCIAL SECURITY	5,950	0.00000	0.007248	0.00725	\$5,951.29	0.00725	0.00725	\$6,022.96	\$5,951.29	\$5,951.29
054 GENERAL ASSISTANCE	1,000	0.10000	0.001218	0.00122	\$1,001.46	0.00122	0.00122	\$1,013.52	\$1,001.46	\$1,001.46
<b>Totals (Capped)</b>	<b>122,900</b>		<b>0.149719</b>	<b>0.14973</b>	<b>\$122,908.54</b>	<b>0.14973</b>	<b>0.14973</b>	<b>\$124,388.67</b>	<b>\$122,908.54</b>	<b>\$122,908.54</b>
<b>Totals (Not Capped)</b>	<b>0</b>		<b>0.000000</b>	<b>0.00000</b>	<b>\$0.00</b>	<b>0.00000</b>	<b>0.00000</b>	<b>\$0.00</b>	<b>\$0.00</b>	<b>\$0.00</b>
<b>Totals (All)</b>	<b>122,900</b>		<b>0.149719</b>	<b>0.14973</b>	<b>\$122,908.54</b>	<b>0.14973</b>	<b>0.14973</b>	<b>\$124,388.67</b>	<b>\$122,908.54</b>	<b>\$122,908.54</b>

Given under my hand and the official seal of my office this 10th day of April, 2025

  
Tina Dolder, Putnam County Clerk

## FINAL Tax Computation Report Putnam County


Taxing District T02R - Granville Township R & B

Equalization Factor 1.0000

Property Type	Total EAV	Rate Setting EAV	PTELL Values		Road and Bridge Transfer		
Farm	27,780,420	27,759,921	EZ Value Abated	0	<b>Municipality</b>	<b>Fund</b>	<b>Amount Extended</b>
Residential	47,042,079	47,010,714	EZ Tax Abated	\$0.00			
Commercial	4,977,333	4,040,668	New Property	62,491	GRAN - Granville Village	999	\$17,030.28
Industrial	2,365,721	2,365,721	Annexation EAV	0	MARK - Mark Village	999	\$8,779.87
Mineral	0	0	Disconnection EAV	0	STND - Standard Village	999	\$2,584.28
State Railroad	909,759	909,759	Recovered TIF EAV	0	<b>Total</b>		<b>\$28,394.43</b>
Local Railroad	0	0	Recovered EZ EAV	0			
<b>County Total</b>	<b>83,075,312</b>	<b>82,086,783</b>	Aggregate Ext. Base	0			
<b>Total + Overlap</b>	<b>83,075,312</b>	<b>82,086,783</b>	TIF Increment	988,529			

Fund/Name	Levy Request	Maximum Rate	Calc'd Rate	Actual Rate	Non-PTELL Total Extension	Limited Rate	Certified Rate	Total Extension	Total Extension After TIF & EZ	Total Extension w/Overlaps
007 ROAD AND BRIDGE R & B	108,425	0.16500	0.132086	0.13209	\$108,428.43	0.13209	0.13209	\$109,734.18	\$108,428.43	\$108,428.43
008 JOINT BRIDGE (R&B)	5,000	0.05000	0.006091	0.00610	\$5,007.29	0.00610	0.00610	\$5,067.59	\$5,007.29	\$5,007.29
009 PERMANENT ROAD R & B	110,000	0.16700	0.134005	0.13401	\$110,004.50	0.13401	0.13401	\$111,329.23	\$110,004.50	\$110,004.50
010 EQUIPMENT AND BUILDING	25,225	0.03500	0.030730	0.03073	\$25,225.27	0.03073	0.03073	\$25,529.04	\$25,225.27	\$25,225.27
035 INSURANCE R & B	7,650	0.00000	0.009319	0.00932	\$7,650.49	0.00932	0.00932	\$7,742.62	\$7,650.49	\$7,650.49
047 SOCIAL SECURITY R & B	4,165	0.00000	0.005074	0.00508	\$4,170.01	0.00508	0.00508	\$4,220.23	\$4,170.01	\$4,170.01
<b>Totals (Capped)</b>	<b>260,465</b>		<b>0.317305</b>	<b>0.31733</b>	<b>\$260,485.99</b>	<b>0.31733</b>	<b>0.31733</b>	<b>\$263,622.89</b>	<b>\$260,485.99</b>	<b>\$260,485.99</b>
<b>Totals (Not Capped)</b>	<b>0</b>		<b>0.000000</b>	<b>0.00000</b>	<b>\$0.00</b>	<b>0.00000</b>	<b>0.00000</b>	<b>\$0.00</b>	<b>\$0.00</b>	<b>\$0.00</b>
<b>Totals (All)</b>	<b>260,465</b>		<b>0.317305</b>	<b>0.31733</b>	<b>\$260,485.99</b>	<b>0.31733</b>	<b>0.31733</b>	<b>\$263,622.89</b>	<b>\$260,485.99</b>	<b>\$260,485.99</b>

Given under my hand and the official seal of my office this 10th day of April, 2025

  
Tina Dolder, Putnam County Clerk

## FINAL Tax Computation Report Putnam County

Taxing District T03 - Senachwine Township

Equalization Factor 1.0000

Property Type	Total EAV	Rate Setting EAV	PTELL Values	
Farm	10,137,806	10,137,806	EZ Value Abated	0
Residential	38,190,765	38,190,765	EZ Tax Abated	\$0.00
Commercial	433,663	433,663	New Property	250,229
Industrial	1,028,769	1,028,769	Annexation EAV	0
Mineral	0	0	Disconnection EAV	0
State Railroad	1,070,066	1,070,066	Recovered TIF EAV	0
Local Railroad	0	0	Recovered EZ EAV	0
<b>County Total</b>	<b>50,861,069</b>	<b>50,861,069</b>	Aggregate Ext. Base	0
<b>Total + Overlap</b>	<b>50,861,069</b>	<b>50,861,069</b>	TIF Increment	0

Fund/Name	Levy Request	Maximum Rate	Calc'ed Rate	Actual Rate	Non-PTELL Total Extension	Limited Rate	Certified Rate	Total Extension	Total Extension After TIF & EZ	Total Extension w/Overlaps
001 CORPORATE	150,400	0.45000	0.295708	0.29571	\$150,401.27	0.29571	0.29571	\$150,401.27	\$150,401.27	\$150,401.27
005 I. M. R. F.	7,000	0.00000	0.013763	0.01377	\$7,003.57	0.01377	0.01377	\$7,003.57	\$7,003.57	\$7,003.57
035 INSURANCE	6,000	0.00000	0.011797	0.01180	\$6,001.61	0.01180	0.01180	\$6,001.61	\$6,001.61	\$6,001.61
047 SOCIAL SECURITY	6,550	0.00000	0.012878	0.01288	\$6,550.91	0.01288	0.01288	\$6,550.91	\$6,550.91	\$6,550.91
054 GENERAL ASSISTANCE	50	0.10000	0.000098	0.00010	\$50.86	0.00010	0.00010	\$50.86	\$50.86	\$50.86
<b>Totals (Capped)</b>	<b>170,000</b>		<b>0.334244</b>	<b>0.33426</b>	<b>\$170,008.22</b>	<b>0.33426</b>	<b>0.33426</b>	<b>\$170,008.22</b>	<b>\$170,008.22</b>	<b>\$170,008.22</b>
<b>Totals (Not Capped)</b>	<b>0</b>		<b>0.000000</b>	<b>0.00000</b>	<b>\$0.00</b>	<b>0.00000</b>	<b>0.00000</b>	<b>\$0.00</b>	<b>\$0.00</b>	<b>\$0.00</b>
<b>Totals (All)</b>	<b>170,000</b>		<b>0.334244</b>	<b>0.33426</b>	<b>\$170,008.22</b>	<b>0.33426</b>	<b>0.33426</b>	<b>\$170,008.22</b>	<b>\$170,008.22</b>	<b>\$170,008.22</b>

Given under my hand and the official seal of my office this 10th day of April, 2025

  
Tina Dolder, Putnam County Clerk

# FINAL Tax Computation Report Putnam County

Taxing District T03R - Senachwine Township Road & Bridge

Equalization Factor 1.0000

Property Type	Total EAV	Rate Setting EAV	PTELL Values	
Farm	10,137,806	10,137,806	EZ Value Abated	0
Residential	38,190,765	38,190,765	EZ Tax Abated	\$0.00
Commercial	433,663	433,663	New Property	250,229
Industrial	1,028,769	1,028,769	Annexation EAV	0
Mineral	0	0	Disconnection EAV	0
State Railroad	1,070,066	1,070,066	Recovered TIF EAV	0
Local Railroad	0	0	Recovered EZ EAV	0
<b>County Total</b>	<b>50,861,069</b>	<b>50,861,069</b>	Aggregate Ext. Base	0
<b>Total + Overlap</b>	<b>50,861,069</b>	<b>50,861,069</b>	TIF Increment	0

Fund/Name	Levy Request	Maximum Rate	Calc'ed Rate	Actual Rate	Non-PTELL Total Extension	Limited Rate	Certified Rate	Total Extension	Total Extension After TIF & EZ	Total Extension w/Overlaps
007 ROAD AND BRIDGE	270,385	0.66000	0.531615	0.53162	\$270,387.62	0.53162	0.53162	\$270,387.62	\$270,387.62	\$270,387.62
008 JOINT BRIDGE R & B	24,115	0.05000	0.047414	0.04742	\$24,118.32	0.04742	0.04742	\$24,118.32	\$24,118.32	\$24,118.32
009 PERMANENT ROAD	0	0.16700	0.167000	0.16700	\$84,937.99	0.16700	0.16700	\$84,937.99	\$84,937.99	\$84,937.99
010 EQUIPMENT R & B	16,050	0.03500	0.031557	0.03156	\$16,051.75	0.03156	0.03156	\$16,051.75	\$16,051.75	\$16,051.75
047 SOCIAL SECURITY	5,500	0.00000	0.010814	0.01082	\$5,503.17	0.01082	0.01082	\$5,503.17	\$5,503.17	\$5,503.17
<b>Totals (Capped)</b>	<b>316,050</b>		<b>0.788400</b>	<b>0.78842</b>	<b>\$400,998.85</b>	<b>0.78842</b>	<b>0.78842</b>	<b>\$400,998.85</b>	<b>\$400,998.85</b>	<b>\$400,998.85</b>
<b>Totals (Not Capped)</b>	<b>0</b>		<b>0.000000</b>	<b>0.00000</b>	<b>\$0.00</b>	<b>0.00000</b>	<b>0.00000</b>	<b>\$0.00</b>	<b>\$0.00</b>	<b>\$0.00</b>
<b>Totals (All)</b>	<b>316,050</b>		<b>0.788400</b>	<b>0.78842</b>	<b>\$400,998.85</b>	<b>0.78842</b>	<b>0.78842</b>	<b>\$400,998.85</b>	<b>\$400,998.85</b>	<b>\$400,998.85</b>

Given under my hand and the official seal of my office this 10th day of April, 2025

  
Tina Dolder, Putnam County Clerk

## FINAL Tax Computation Report Putnam County

Taxing District T04 - Magnolia Township

Equalization Factor 1.0000

Property Type	Total EAV	Rate Setting EAV	PTELL Values	
Farm	20,381,793	20,381,793	EZ Value Abated	0
Residential	14,753,025	14,753,025	EZ Tax Abated	\$0.00
Commercial	1,296,632	1,296,632	New Property	137,267
Industrial	1,226,839	1,226,839	Annexation EAV	0
Mineral	0	0	Disconnection EAV	0
State Railroad	466,997	466,997	Recovered TIF EAV	0
Local Railroad	0	0	Recovered EZ EAV	0
<b>County Total</b>	<b>38,125,286</b>	<b>38,125,286</b>	Aggregate Ext. Base	0
<b>Total + Overlap</b>	<b>38,125,286</b>	<b>38,125,286</b>	TIF Increment	0

Fund/Name	Levy Request	Maximum Rate	Calc'd Rate	Actual Rate	Non-PTELL Total Extension	Limited Rate	Certified Rate	Total Extension	Total Extension After TIF & EZ	Total Extension w/Overlaps
001 CORPORATE	65,450	0.25000	0.171671	0.17168	\$65,453.49	0.17168	0.17168	\$65,453.49	\$65,453.49	\$65,453.49
005 I. M. R. F.	3,000	0.00000	0.007869	0.00787	\$3,000.46	0.00787	0.00787	\$3,000.46	\$3,000.46	\$3,000.46
017 CEMETERY	1,500	0.20000	0.003934	0.00394	\$1,502.14	0.00394	0.00394	\$1,502.14	\$1,502.14	\$1,502.14
027 AUDIT	500	0.00500	0.001312	0.00132	\$503.25	0.00132	0.00132	\$503.25	\$503.25	\$503.25
035 INSURANCE	5,000	0.00000	0.013115	0.01312	\$5,002.04	0.01312	0.01312	\$5,002.04	\$5,002.04	\$5,002.04
047 SOCIAL SECURITY	4,000	0.00000	0.010492	0.01050	\$4,003.16	0.01050	0.01050	\$4,003.16	\$4,003.16	\$4,003.16
054 GENERAL ASSISTANCE	500	0.10000	0.001312	0.00132	\$503.25	0.00132	0.00132	\$503.25	\$503.25	\$503.25
<b>Totals (Capped)</b>	<b>79,950</b>		<b>0.209705</b>	<b>0.20975</b>	<b>\$79,967.79</b>	<b>0.20975</b>	<b>0.20975</b>	<b>\$79,967.79</b>	<b>\$79,967.79</b>	<b>\$79,967.79</b>
<b>Totals (Not Capped)</b>	<b>0</b>		<b>0.000000</b>	<b>0.00000</b>	<b>\$0.00</b>	<b>0.00000</b>	<b>0.00000</b>	<b>\$0.00</b>	<b>\$0.00</b>	<b>\$0.00</b>
<b>Totals (All)</b>	<b>79,950</b>		<b>0.209705</b>	<b>0.20975</b>	<b>\$79,967.79</b>	<b>0.20975</b>	<b>0.20975</b>	<b>\$79,967.79</b>	<b>\$79,967.79</b>	<b>\$79,967.79</b>

Given under my hand and the official seal of my office this 10th day of April, 2025

  
Tina Doelder, Putnam County Clerk

# FINAL Tax Computation Report Putnam County

Taxing District T04R - Magnolia Township R & B

Equalization Factor 1.0000

Property Type	Total EAV	Rate Setting EAV	PTELL Values		Road and Bridge Transfer		
Farm	20,381,793	20,381,793	EZ Value Abated	0	<b>Municipality</b>	<b>Fund</b>	<b>Amount Extended</b>
Residential	14,753,025	14,753,025	EZ Tax Abated	\$0.00			
Commercial	1,296,632	1,296,632	New Property	137,267	MCNB - McNabb Village	999	\$4,324.07
Industrial	1,226,839	1,226,839	Annexation EAV	0	<b>Total</b>		
Mineral	0	0	Disconnection EAV	0			
State Railroad	466,997	466,997	Recovered TIF EAV	0			
Local Railroad	0	0	Recovered EZ EAV	0			
<b>County Total</b>	<b>38,125,286</b>	<b>38,125,286</b>	Aggregate Ext. Base	0			
<b>Total + Overlap</b>	<b>38,125,286</b>	<b>38,125,286</b>	TIF Increment	0			

Fund/Name	Levy Request	Maximum Rate	Calc'd Rate	Actual Rate	Non-PTELL Total Extension	Limited Rate	Certified Rate	Total Extension	Total Extension After TIF & EZ	Total Extension w/Overlaps
007 ROAD AND BRIDGE	59,900	0.49500	0.157114	0.15712	\$59,902.45	0.15712	0.15712	\$59,902.45	\$59,902.45	\$59,902.45
008 JOINT BRIDGE (R&B)	18,500	0.05000	0.048524	0.04853	\$18,502.20	0.04853	0.04853	\$18,502.20	\$18,502.20	\$18,502.20
009 PERMANENT ROAD	31,600	0.16700	0.082885	0.08289	\$31,602.05	0.08289	0.08289	\$31,602.05	\$31,602.05	\$31,602.05
010 EQUIPMENT AND BUILDING	9,520	0.03500	0.024970	0.02498	\$9,523.70	0.02498	0.02498	\$9,523.70	\$9,523.70	\$9,523.70
<b>Totals (Capped)</b>	<b>119,520</b>		<b>0.313493</b>	<b>0.31352</b>	<b>\$119,530.40</b>	<b>0.31352</b>	<b>0.31352</b>	<b>\$119,530.40</b>	<b>\$119,530.40</b>	<b>\$119,530.40</b>
<b>Totals (Not Capped)</b>	<b>0</b>		<b>0.000000</b>	<b>0.00000</b>	<b>\$0.00</b>	<b>0.00000</b>	<b>0.00000</b>	<b>\$0.00</b>	<b>\$0.00</b>	<b>\$0.00</b>
<b>Totals (All)</b>	<b>119,520</b>		<b>0.313493</b>	<b>0.31352</b>	<b>\$119,530.40</b>	<b>0.31352</b>	<b>0.31352</b>	<b>\$119,530.40</b>	<b>\$119,530.40</b>	<b>\$119,530.40</b>

Given under my hand and the official seal of my office this 10th day of April, 2025

  
Tina Dolder, Putnam County Clerk

## FINAL Tax Computation Report Putnam County

Taxing District TFD - Tiskilwa Fire District			Equalization Factor 1.0000			
Property Type	Total EAV	Rate Setting EAV	PTELL Values		Overlapping County	Overlap EAV
Farm	1,263,267	1,263,267	EZ Value Abated	0	Bureau County	63,132,536
Residential	23,339,696	23,339,696	EZ Tax Abated	\$0.00	<b>Total</b>	<b>63,132,536</b>
Commercial	0	0	New Property	136,818	<i>* denotes use of estimated EAV</i>	
Industrial	0	0	Annexation EAV	0		
Mineral	0	0	Disconnection EAV	0		
State Railroad	0	0	Recovered TIF EAV	0		
Local Railroad	0	0	Recovered EZ EAV	0		
<b>County Total</b>	<b>24,602,963</b>	<b>24,602,963</b>	Aggregate Ext. Base	0		
<b>Total + Overlap</b>	<b>87,735,499</b>	<b>87,735,499</b>	TIF Increment	0		

Fund/Name	Levy Request	Maximum Rate	Calc'ed Rate	Actual Rate	Non-PTELL Total Extension	Limited Rate	Certified Rate	Total Extension	Total Extension After TIF & EZ	Total Extension w/Overlaps
001 CORPORATE	290,138	0.40000	0.330696	0.33070	\$81,362.00	0.33070	0.33070	\$81,362.00	\$81,362.00	\$290,141.30
027 AUDIT	4,805	0.00500	0.005477	0.00500	\$1,230.15	0.00500	0.00500	\$1,230.15	\$1,230.15	\$4,386.77
035 LIABILITY INSURANCE	30,000	0.00000	0.034194	0.03420	\$8,414.21	0.03420	0.03420	\$8,414.21	\$8,414.21	\$30,005.54
047 SOCIAL SECURITY	18,000	0.00000	0.020516	0.02052	\$5,048.53	0.02052	0.02052	\$5,048.53	\$5,048.53	\$18,003.32
060 UNEMPLOYMENT INSURANCE	1,000	0.00000	0.001140	0.00114	\$280.47	0.00114	0.00114	\$280.47	\$280.47	\$1,000.18
062 WORKERS COMPENSATION	40,000	0.00000	0.045592	0.04560	\$11,218.95	0.04560	0.04560	\$11,218.95	\$11,218.95	\$40,007.39
064 AMBULANCE	290,138	0.40000	0.330696	0.33070	\$81,362.00	0.33070	0.33070	\$81,362.00	\$81,362.00	\$290,141.30
109 PRIOR YEAR ADJUSTMENT	0	0.00000	-0.000147	-0.00014	(\$34.44)	-0.00014	-0.00014	(\$34.44)	(\$34.44)	(\$34.44)
<b>Totals (Capped)</b>	<b>674,081</b>		<b>0.768311</b>	<b>0.76786</b>	<b>\$188,916.31</b>	<b>0.76786</b>	<b>0.76786</b>	<b>\$188,916.31</b>	<b>\$188,916.31</b>	<b>\$673,685.80</b>
<b>Totals (Not Capped)</b>	<b>0</b>		<b>-0.000147</b>	<b>-0.00014</b>	<b>(\$34.44)</b>	<b>-0.00014</b>	<b>-0.00014</b>	<b>(\$34.44)</b>	<b>(\$34.44)</b>	<b>(\$34.44)</b>
<b>Totals (All)</b>	<b>674,081</b>		<b>0.768164</b>	<b>0.76772</b>	<b>\$188,881.87</b>	<b>0.76772</b>	<b>0.76772</b>	<b>\$188,881.87</b>	<b>\$188,881.87</b>	<b>\$673,651.36</b>

Given under my hand and the official seal of my office this 10th day of April, 2025



Tina Dolder, Putnam County Clerk

## FINAL Tax Computation Report Putnam County


Taxing District TIF01 - Granville TIF

Equalization Factor 1.0000

Property Type	Total EAV	TIF Base EAV	PTELL Values	
Farm	44,417	23,918	EZ Value Abated	0
Residential	177,439	146,074	EZ Tax Abated	\$0.00
Commercial	3,018,291	2,081,626	New Property	0
Industrial	0	0	Annexation EAV	0
Mineral	0	0	Disconnection EAV	0
State Railroad	0	0	Recovered TIF EAV	0
Local Railroad	0	0	Recovered EZ EAV	0
<b>County Total</b>	<b>3,240,147</b>	<b>2,251,618</b>	Aggregate Ext. Base	0
<b>Total + Overlap</b>	<b>3,240,147</b>	<b>2,251,618</b>	TIF Increment	988,529

Fund/Name	Levy Request	Maximum Rate	Calc'ed Rate	Actual Rate	Non-PTELL Total Extension	Limited Rate	Certified Rate	Total Extension	Total Extension After TIF & EZ	Total Extension w/Overlaps
001 CORPORATE	0	0.00000	0.000000	0.00000	\$0.00	0.00000	0.00000	\$0.00	\$73,444.84	\$73,444.84
<b>Totals (Capped)</b>	<b>0</b>		<b>0.000000</b>	<b>0.00000</b>	<b>\$0.00</b>	<b>0.00000</b>	<b>0.00000</b>	<b>\$0.00</b>	<b>\$0.00</b>	<b>\$0.00</b>
<b>Totals (Not Capped)</b>	<b>0</b>		<b>0.000000</b>	<b>0.00000</b>	<b>\$0.00</b>	<b>0.00000</b>	<b>0.00000</b>	<b>\$0.00</b>	<b>\$73,444.84</b>	<b>\$73,444.84</b>
<b>Totals (All)</b>	<b>0</b>		<b>0.000000</b>	<b>0.00000</b>	<b>\$0.00</b>	<b>0.00000</b>	<b>0.00000</b>	<b>\$0.00</b>	<b>\$73,444.84</b>	<b>\$73,444.84</b>

Given under my hand and the official seal of my office this 10th day of April, 2025

  
Tina Dolder, Putnam County Clerk