

FINAL Tax Computation Report Putnam County


Taxing District 001 - Hennepin / Senachwine Multi-Township Assessor

Equalization Factor 1.0000

Property Type	Total EAV	Rate Setting EAV	PTELL Values	
Farm	17,908,204	17,908,204	EZ Value Abated	0
Residential	45,124,842	45,124,842	EZ Tax Abated	\$0.00
Commercial	2,137,830	2,137,830	New Property	4,360,720
Industrial	58,792,524	58,792,524	Annexation EAV	0
Mineral	0	0	Disconnection EAV	0
State Railroad	1,155,750	1,155,750	Recovered TIF EAV	0
Local Railroad	0	0	Recovered EZ EAV	0
County Total	125,119,150	125,119,150	Aggregate Ext. Base	0
Total + Overlap	125,119,150	125,119,150	TIF Increment	0

Fund/Name	Levy Request	Maximum Rate	Calc'ed Rate	Actual Rate	Non-PTELL Total Extension	Limited Rate	Certified Rate	Total Extension	Total Extension After TIF & EZ	Total Extension w/Overlaps
147 ASSESSING PURPOSES	12,482	0.00000	0.009976	0.00998	\$12,486.89	0.00998	0.00998	\$12,486.89	\$12,486.89	\$12,486.89
Totals (Capped)	12,482		0.009976	0.00998	\$12,486.89	0.00998	0.00998	\$12,486.89	\$12,486.89	\$12,486.89
Totals (Not Capped)	0		0.000000	0.00000	\$0.00	0.00000	0.00000	\$0.00	\$0.00	\$0.00
Totals (All)	12,482		0.009976	0.00998	\$12,486.89	0.00998	0.00998	\$12,486.89	\$12,486.89	\$12,486.89

Given under my hand and the official seal of my office this 16th day of July, 2024



Tina Dolder, Putnam County Clerk

FINAL Tax Computation Report Putnam County

Taxing District 005 - Unit School District 005

Equalization Factor 1.0000

Property Type	Total EAV	Rate Setting EAV
Farm	7,935,055	7,935,055
Residential	27,917,207	27,917,207
Commercial	419,698	419,698
Industrial	1,055,581	1,055,581
Mineral	0	0
State Railroad	918,309	918,309
Local Railroad	0	0
County Total	38,245,850	38,245,850
Total + Overlap	113,520,626	113,520,626


PTELL Values	
EZ Value Abated	0
EZ Tax Abated	\$0.00
New Property	334,447
Annexation EAV	0
Disconnection EAV	0
Recovered TIF EAV	0
Recovered EZ EAV	0
Aggregate Ext. Base	0
TIF Increment	0

Overlapping County	Overlap EAV
Bureau County	739,690
Marshall County	74,535,086
Total	75,274,776

** denotes use of estimated EAV*

Fund/Name	Levy Request	Maximum Rate	Calc'd Rate	Actual Rate	Non-PTELL Total Extension	Limited Rate	Certified Rate	Total Extension	Total Extension After TIF & EZ	Total Extension w/Overlaps
002 EDUCATION	3,325,000	2.88000	2.928983	2.88000	\$1,101,480.48	2.88000	2.88000	\$1,101,480.48	\$1,101,480.48	\$3,269,394.03
003 BONDS AND INTEREST	0	0.00000	0.000000	0.00000	\$0.00	0.00000	0.00000	\$0.00	\$0.00	\$0.00
004 OPERATIONS & MAINTENAN	700,000	0.60000	0.616628	0.60000	\$229,475.10	0.60000	0.60000	\$229,475.10	\$229,475.10	\$681,123.76
005 I. M. R. F.	100,000	0.00000	0.088090	0.08809	\$33,690.77	0.08809	0.08809	\$33,690.77	\$33,690.77	\$100,000.32
030 TRANSPORTATION SYSTEM	245,000	0.20000	0.215820	0.20000	\$76,491.70	0.20000	0.20000	\$76,491.70	\$76,491.70	\$227,041.25
031 WORKING CASH	60,000	0.05000	0.052854	0.05000	\$19,122.93	0.05000	0.05000	\$19,122.93	\$19,122.93	\$56,760.31
032 FIRE PREV/SFTY/ENERGY	60,000	0.05000	0.052854	0.05000	\$19,122.93	0.05000	0.05000	\$19,122.93	\$19,122.93	\$56,760.31
033 SPECIAL EDUCATION	50,000	0.04000	0.044045	0.04000	\$15,298.34	0.04000	0.04000	\$15,298.34	\$15,298.34	\$45,408.25
035 TORT IMMUNITY INSURANCI	300,000	0.00000	0.264269	0.26427	\$101,072.31	0.26427	0.26427	\$101,072.31	\$101,072.31	\$300,000.96
047 SOCIAL SECURITY	100,000	0.00000	0.088090	0.08809	\$33,690.77	0.08809	0.08809	\$33,690.77	\$33,690.77	\$100,000.32
057 LEASING	60,000	0.05000	0.052854	0.05000	\$19,122.93	0.05000	0.05000	\$19,122.93	\$19,122.93	\$56,760.31
Totals (Capped)	5,000,000		4.404487	4.31045	\$1,648,568.26	4.31045	4.31045	\$1,648,568.26	\$1,648,568.26	\$4,893,249.82
Totals (Not Capped)	0		0.000000	0.00000	\$0.00	0.00000	0.00000	\$0.00	\$0.00	\$0.00
Totals (All)	5,000,000		4.404487	4.31045	\$1,648,568.26	4.31045	4.31045	\$1,648,568.26	\$1,648,568.26	\$4,893,249.82

Given under my hand and the official seal of my office this 16th day of July, 2024


Tina Dolder, Putnam County Clerk

FINAL Tax Computation Report Putnam County


Taxing District 115 - Grade School District 115

Equalization Factor 1.0000

Property Type	Total EAV	Rate Setting EAV	PTELL Values		Overlapping County	Overlap EAV
Farm	399,550	399,550	EZ Value Abated	0	Bureau County	277,835,914
Residential	0	0	EZ Tax Abated	\$0.00	Total	277,835,914
Commercial	0	0	New Property	0	<i>* denotes use of estimated EAV</i>	
Industrial	0	0	Annexation EAV	0		
Mineral	0	0	Disconnection EAV	0		
State Railroad	0	0	Recovered TIF EAV	0		
Local Railroad	0	0	Recovered EZ EAV	0		
County Total	399,550	399,550	Aggregate Ext. Base	0		
Total + Overlap	278,235,464	278,235,464	TIF Increment	0		

Fund/Name	Levy Request	Maximum Rate	Calc'd Rate	Actual Rate	Non-PTELL Total Extension	Limited Rate	Certified Rate	Total Extension	Total Extension After TIF & EZ	Total Extension w/Overlaps
002 EDUCATION	5,849,253	2.10000	2.102267	2.10000	\$8,390.55	2.10000	2.10000	\$8,390.55	\$8,390.55	\$5,842,944.74
003 BONDS AND INTEREST	0	0.00000	0.000000	0.00000	\$0.00	0.00000	0.00000	\$0.00	\$0.00	\$0.00
004 OPERATIONS & MAINTENAN	696,340	0.25000	0.250270	0.25000	\$998.88	0.25000	0.25000	\$998.88	\$998.88	\$695,588.66
005 I. M. R. F.	0	0.00000	0.000000	0.00000	\$0.00	0.00000	0.00000	\$0.00	\$0.00	\$0.00
030 TRANSPORTATION SYSTEM	334,243	0.12000	0.120130	0.12000	\$479.46	0.12000	0.12000	\$479.46	\$479.46	\$333,882.56
031 WORKING CASH	139,268	0.05000	0.050054	0.05000	\$199.78	0.05000	0.05000	\$199.78	\$199.78	\$139,117.73
032 FIRE PREV/SFTY/ENERGY	139,268	0.05000	0.050054	0.05000	\$199.78	0.05000	0.05000	\$199.78	\$199.78	\$139,117.73
033 SPECIAL EDUCATION	55,707	0.02000	0.020022	0.02000	\$79.91	0.02000	0.02000	\$79.91	\$79.91	\$55,647.09
035 INSURANCE	874,045	0.00000	0.314139	0.31414	\$1,255.15	0.31414	0.31414	\$1,255.15	\$1,255.15	\$874,048.89
047 SOCIAL SECURITY	440,087	0.00000	0.158171	0.15818	\$632.01	0.15818	0.15818	\$632.01	\$632.01	\$440,112.86
057 LEASE/PURCHASE/RENTAL	139,268	0.05000	0.050054	0.05000	\$199.78	0.05000	0.05000	\$199.78	\$199.78	\$139,117.73
Totals (Capped)	8,667,479		3.115161	3.11232	\$12,435.30	3.11232	3.11232	\$12,435.30	\$12,435.30	\$8,659,577.99
Totals (Not Capped)	0		0.000000	0.00000	\$0.00	0.00000	0.00000	\$0.00	\$0.00	\$0.00
Totals (All)	8,667,479		3.115161	3.11232	\$12,435.30	3.11232	3.11232	\$12,435.30	\$12,435.30	\$8,659,577.99

Given under my hand and the official seal of my office this 16th day of July, 2024



Tina Dolder, Putnam County Clerk

FINAL Tax Computation Report Putnam County

Taxing District 500 - High School District 500

Equalization Factor 1.0000

Property Type	Total EAV	Rate Setting EAV	PTELL Values		Overlapping County	Overlap EAV
Farm	399,550	399,550	EZ Value Abated	0	Bureau County	300,036,896
Residential	0	0	EZ Tax Abated	\$0.00	Total	300,036,896
Commercial	0	0	New Property	0	<i>* denotes use of estimated EAV</i>	
Industrial	0	0	Annexation EAV	0		
Mineral	0	0	Disconnection EAV	0		
State Railroad	0	0	Recovered TIF EAV	0		
Local Railroad	0	0	Recovered EZ EAV	0		
County Total	399,550	399,550	Aggregate Ext. Base	0		
Total + Overlap	300,436,446	300,436,446	TIF Increment	0		

Fund/Name	Levy Request	Maximum Rate	Calc'ed Rate	Actual Rate	Non-PTELL Total Extension	Limited Rate	Certified Rate	Total Extension	Total Extension After TIF & EZ	Total Extension w/Overlaps
002 EDUCATION	2,794,000	0.92000	0.929980	0.92000	\$3,675.86	0.92000	0.92000	\$3,675.86	\$3,675.86	\$2,764,015.30
003 BONDS AND INTEREST	850,200	0.00000	0.282988	0.28299	\$1,130.69	0.28299	0.28299	\$1,130.69	\$1,130.69	\$850,205.10
004 OPERATIONS & MAINTENAN	759,200	0.25000	0.252699	0.25000	\$998.88	0.25000	0.25000	\$998.88	\$998.88	\$751,091.12
005 I. M. R. F.	70,000	0.00000	0.023299	0.02330	\$93.10	0.02330	0.02330	\$93.10	\$93.10	\$70,001.69
030 TRANSPORTATION SYSTEM	364,400	0.12000	0.121290	0.12000	\$479.46	0.12000	0.12000	\$479.46	\$479.46	\$360,523.74
031 WORKING CASH	151,800	0.05000	0.050527	0.05000	\$199.78	0.05000	0.05000	\$199.78	\$199.78	\$150,218.22
032 FIRE PREV/SFTY/ENERGY	151,800	0.05000	0.050527	0.05000	\$199.78	0.05000	0.05000	\$199.78	\$199.78	\$150,218.22
033 SPECIAL EDUCATION	60,700	0.02000	0.020204	0.02000	\$79.91	0.02000	0.02000	\$79.91	\$79.91	\$60,087.29
035 INSURANCE	675,000	0.00000	0.224673	0.22468	\$897.71	0.22468	0.22468	\$897.71	\$897.71	\$675,020.61
047 SOCIAL SECURITY	70,000	0.00000	0.023299	0.02330	\$93.10	0.02330	0.02330	\$93.10	\$93.10	\$70,001.69
057 LEASE/PURCHASE/RENTAL	151,800	0.05000	0.050527	0.05000	\$199.78	0.05000	0.05000	\$199.78	\$199.78	\$150,218.22
Totals (Capped)	6,098,900		2.030013	2.01427	\$8,048.05	2.01427	2.01427	\$8,048.05	\$8,048.05	\$6,051,601.20
Totals (Not Capped)	0		0.000000	0.00000	\$0.00	0.00000	0.00000	\$0.00	\$0.00	\$0.00
Totals (All)	6,098,900		2.030013	2.01427	\$8,048.05	2.01427	2.01427	\$8,048.05	\$8,048.05	\$6,051,601.20

Given under my hand and the official seal of my office this 16th day of July, 2024



Tina Dolder, Putnam County Clerk

FINAL Tax Computation Report Putnam County

Taxing District 513 - Junior College 513

Equalization Factor 1.0000

Property Type	Total EAV	Rate Setting EAV	PTELL Values		Overlapping County	Overlap EAV
Farm	57,257,844	57,243,576	EZ Value Abated	0	Bureau County	595,859,322
Residential	83,830,662	83,821,904	EZ Tax Abated	\$0.00	DeKalb County	2,631,195
Commercial	8,904,727	7,895,474	New Property	4,766,262	Grundy County	*24,628,758
Industrial	62,486,882	62,486,882	Annexation EAV	0	LaSalle County	*2,630,588,696
Mineral	0	0	Disconnection EAV	0	Lee County	*51,887,364
State Railroad	2,454,638	2,454,638	Recovered TIF EAV	0	Livingston County	*209,998,061
Local Railroad	0	0	Recovered EZ EAV	0	Marshall County	*101,307,739
County Total	214,934,753	213,902,474	Aggregate Ext. Base	0	Total	3,616,901,135
Total + Overlap	3,831,835,888	3,830,803,609	TIF Increment	1,032,279	<i>* denotes use of estimated EAV</i>	

Fund/Name	Levy Request	Maximum Rate	Calc'ed Rate	Actual Rate	Non-PTELL Total Extension	Limited Rate	Certified Rate	Total Extension	Total Extension After TIF & EZ	Total Extension w/Overlaps
003 BONDS AND INTEREST	0	0.00000	0.000000	0.00000	\$0.00	0.00000	0.00000	\$0.00	\$0.00	\$0.00
027 AUDIT	42,917	0.00500	0.001120	0.00112	\$2,395.71	0.00112	0.00112	\$2,407.27	\$2,395.71	\$42,905.00
035 INSURANCE	1,349,948	0.00000	0.035239	0.03524	\$75,379.23	0.03524	0.03524	\$75,743.01	\$75,379.23	\$1,349,975.19
047 SOCIAL SECURITY	198,981	0.00000	0.005194	0.00520	\$11,122.93	0.00520	0.00520	\$11,176.61	\$11,122.93	\$199,201.79
109 PRIOR YEAR ADJUSTMENT	0	0.00000	0.014980	0.01498	\$32,042.59	0.01498	0.01498	\$32,197.23	\$32,042.59	\$32,042.59
136 OPERATIONS & MAINTENAN	1,560,634	0.04000	0.040739	0.04000	\$85,560.99	0.04000	0.04000	\$85,973.90	\$85,560.99	\$1,532,321.44
141 HLTH/SFTY/HANDICAP ACCE	1,170,475	0.05000	0.030554	0.03056	\$65,368.60	0.03056	0.03056	\$65,684.06	\$65,368.60	\$1,170,693.58
149 STATEWIDE AVERAGE ADDI'	4,603,869	0.12070	0.120180	0.12018	\$257,067.99	0.12018	0.12018	\$258,308.59	\$257,067.99	\$4,603,859.78
159 EDUCATIONAL PURPOSES	5,072,059	0.13000	0.132402	0.13000	\$278,073.22	0.13000	0.13000	\$279,415.18	\$278,073.22	\$4,980,044.69
Totals (Capped)	13,998,883		0.365428	0.36230	\$774,968.67	0.36230	0.36230	\$778,708.62	\$774,968.67	\$13,879,001.47
Totals (Not Capped)	0		0.014980	0.01498	\$32,042.59	0.01498	0.01498	\$32,197.23	\$32,042.59	\$32,042.59
Totals (All)	13,998,883		0.380408	0.37728	\$807,011.26	0.37728	0.37728	\$810,905.85	\$807,011.26	\$13,911,044.06

Given under my hand and the official seal of my office this 16th day of July, 2024


Tina Dolder, Putnam County Clerk

FINAL Tax Computation Report Putnam County

Taxing District 535 - Unit School District 535

Equalization Factor 1.0000

Property Type	Total EAV	Rate Setting EAV
Farm	48,923,239	48,712,091
Residential	55,913,455	55,904,697
Commercial	8,485,029	7,475,776
Industrial	61,431,301	38,589,126
Mineral	0	0
State Railroad	1,536,329	1,536,329
Local Railroad	0	0
County Total	176,289,353	152,218,019
Total + Overlap	179,996,274	155,924,940

PTELL Values	
EZ Value Abated	23,039,055
EZ Tax Abated	\$920,366.47
New Property	4,431,815
Annexation EAV	0
Disconnection EAV	0
Recovered TIF EAV	0
Recovered EZ EAV	915,680
Aggregate Ext. Base	0
TIF Increment	1,032,279

Overlapping County	Overlap EAV
LaSalle County	2,305,822
Marshall County	1,401,099
Total	3,706,921

** denotes use of estimated EAV*

Fund/Name	Levy Request	Maximum Rate	Calc'ed Rate	Actual Rate	Non-PTELL Total Extension	Limited Rate	Certified Rate	Total Extension	Total Extension After TIF & EZ	Total Extension w/Overlaps
002 EDUCATION	4,300,000	2.72000	2.757737	2.72000	\$4,140,330.12	2.72000	2.72000	\$4,795,070.40	\$4,140,330.12	\$4,241,158.37
003 BONDS AND INTEREST	0	0.00000	0.000000	0.00000	\$0.00	0.00000	0.00000	\$0.00	\$0.00	\$0.00
004 OPERATIONS & MAINTENAN	829,000	0.50000	0.531666	0.50000	\$761,090.10	0.50000	0.50000	\$881,446.77	\$761,090.10	\$779,624.70
005 I. M. R. F.	70,000	0.00000	0.044893	0.04490	\$68,345.89	0.04490	0.04490	\$79,153.92	\$68,345.89	\$70,010.30
030 TRANSPORTATION SYSTEM	350,000	0.20000	0.224467	0.20000	\$304,436.04	0.20000	0.20000	\$352,578.71	\$304,436.04	\$311,849.88
031 WORKING CASH	80,000	0.05000	0.051307	0.05000	\$76,109.01	0.05000	0.05000	\$88,144.68	\$76,109.01	\$77,962.47
032 FIRE PREVENTION AND SAF	80,000	0.05000	0.051307	0.05000	\$76,109.01	0.05000	0.05000	\$88,144.68	\$76,109.01	\$77,962.47
033 SPECIAL EDUCATION	68,000	0.04000	0.043611	0.04000	\$60,887.21	0.04000	0.04000	\$70,515.74	\$60,887.21	\$62,369.98
035 TORT IMMUNITY INSURANCI	450,000	0.00000	0.288600	0.28860	\$439,301.20	0.28860	0.28860	\$508,771.07	\$439,301.20	\$449,999.38
047 SOCIAL SECURITY	80,000	0.00000	0.051307	0.05131	\$78,103.07	0.05131	0.05131	\$90,454.07	\$78,103.07	\$80,005.09
057 LEASING	79,000	0.05000	0.050665	0.05000	\$76,109.01	0.05000	0.05000	\$88,144.68	\$76,109.01	\$77,962.47
Totals (Capped)	6,386,000		4.095560	3.99481	\$6,080,820.66	3.99481	3.99481	\$7,042,424.72	\$6,080,820.66	\$6,228,905.11
Totals (Not Capped)	0		0.000000	0.00000	\$0.00	0.00000	0.00000	\$0.00	\$0.00	\$0.00
Totals (All)	6,386,000		4.095560	3.99481	\$6,080,820.66	3.99481	3.99481	\$7,042,424.72	\$6,080,820.66	\$6,228,905.11

Given under my hand and the official seal of my office this 16th day of July, 2024



Tina Dolder, Putnam County Clerk

FINAL Tax Computation Report Putnam County

Taxing District C001 - Putnam County

Equalization Factor 1.0000

Property Type	Total EAV	Rate Setting EAV	PTELL Values	
Farm	57,257,844	57,053,446	EZ Value Abated	22,878,310
Residential	83,830,662	83,821,904	EZ Tax Abated	\$223,953.49
Commercial	8,904,727	7,895,474	New Property	4,766,262
Industrial	62,486,882	39,798,702	Annexation EAV	0
Mineral	0	0	Disconnection EAV	0
State Railroad	2,454,638	2,454,638	Recovered TIF EAV	0
Local Railroad	0	0	Recovered EZ EAV	1,053,217
County Total	214,934,753	191,024,164	Aggregate Ext. Base	0
Total + Overlap	214,934,753	191,024,164	TIF Increment	1,032,279

Fund/Name	Levy Request	Maximum Rate	Calc'ed Rate	Actual Rate	Non-PTELL Total Extension	Limited Rate	Certified Rate	Total Extension	Total Extension After TIF & EZ	Total Extension w/Overlaps
001 CORPORATE	715,000	0.37000	0.374298	0.37000	\$706,789.41	0.37000	0.37000	\$795,258.59	\$706,789.41	\$706,789.41
005 I. M. R. F.	250,000	0.00000	0.130874	0.13088	\$250,012.43	0.13088	0.13088	\$281,306.60	\$250,012.43	\$250,012.43
006 COUNTY HIGHWAY	195,621	0.10000	0.102406	0.10000	\$191,024.16	0.10000	0.10000	\$214,934.75	\$191,024.16	\$191,024.16
008 COUNTY BRIDGE	97,811	0.05000	0.051204	0.05000	\$95,512.08	0.05000	0.05000	\$107,467.38	\$95,512.08	\$95,512.08
021 FEDERAL AID MATCHING	97,811	0.05000	0.051204	0.05000	\$95,512.08	0.05000	0.05000	\$107,467.38	\$95,512.08	\$95,512.08
022 COUNTY HEALTH DEPARTMI	27,300	0.07500	0.014291	0.01430	\$27,316.46	0.01430	0.01430	\$30,735.67	\$27,316.46	\$27,316.46
027 AUDIT	27,000	0.00000	0.014134	0.01414	\$27,010.82	0.01414	0.01414	\$30,391.77	\$27,010.82	\$27,010.82
035 TORT JUDGMENTS, LIABILIT	203,700	0.00000	0.106636	0.10664	\$203,708.17	0.10664	0.10664	\$229,206.42	\$203,708.17	\$203,708.17
047 SOCIAL SECURITY	194,000	0.00000	0.101558	0.10156	\$194,004.14	0.10156	0.10156	\$218,287.74	\$194,004.14	\$194,004.14
053 EXTENSION EDUCATION	59,000	0.05000	0.030886	0.03089	\$59,007.36	0.03089	0.03089	\$66,393.35	\$59,007.36	\$59,007.36
060 UNEMPLOYMENT INSURANC	5,000	0.00000	0.002618	0.00262	\$5,004.83	0.00262	0.00262	\$5,631.29	\$5,004.83	\$5,004.83
062 WORKERS COMPENSATION	15,000	0.00000	0.007852	0.00786	\$15,014.50	0.00786	0.00786	\$16,893.87	\$15,014.50	\$15,014.50
Totals (Capped)	1,887,243		0.987961	0.97889	\$1,869,916.44	0.97889	0.97889	\$2,103,974.81	\$1,869,916.44	\$1,869,916.44
Totals (Not Capped)	0		0.000000	0.00000	\$0.00	0.00000	0.00000	\$0.00	\$0.00	\$0.00
Totals (All)	1,887,243		0.987961	0.97889	\$1,869,916.44	0.97889	0.97889	\$2,103,974.81	\$1,869,916.44	\$1,869,916.44

Given under my hand and the official seal of my office this 16th day of July, 2024


Tina Dolder, Putnam County Clerk

FINAL Tax Computation Report Putnam County

Taxing District GHMF - Granville - Hennepin Fire Protection District

Equalization Factor 1.0000

Property Type	Total EAV	Rate Setting EAV	PTELL Values	
Farm	14,744,382	14,730,114	EZ Value Abated	0
Residential	38,769,092	38,760,334	EZ Tax Abated	\$0.00
Commercial	6,871,522	5,862,269	New Property	3,927,213
Industrial	60,146,776	60,146,776	Annexation EAV	0
Mineral	0	0	Disconnection EAV	0
State Railroad	654,281	654,281	Recovered TIF EAV	0
Local Railroad	0	0	Recovered EZ EAV	0
County Total	121,186,053	120,153,774	Aggregate Ext. Base	0
Total + Overlap	121,186,053	120,153,774	TIF Increment	1,032,279

Fund/Name	Levy Request	Maximum Rate	Calc'd Rate	Actual Rate	Non-PTELL Total Extension	Limited Rate	Certified Rate	Total Extension	Total Extension After TIF & EZ	Total Extension w/Overlaps
001 CORPORATE	364,300	0.30000	0.303195	0.30000	\$360,461.32	0.30000	0.30000	\$363,558.16	\$360,461.32	\$360,461.32
035 LIABILITY INSURANCE	30,000	0.00000	0.024968	0.02497	\$30,002.40	0.02497	0.02497	\$30,260.16	\$30,002.40	\$30,002.40
062 WORKERS COMPENSATION	0	0.00000	0.000000	0.00000	\$0.00	0.00000	0.00000	\$0.00	\$0.00	\$0.00
Totals (Capped)	394,300		0.328163	0.32497	\$390,463.72	0.32497	0.32497	\$393,818.32	\$390,463.72	\$390,463.72
Totals (Not Capped)	0		0.000000	0.00000	\$0.00	0.00000	0.00000	\$0.00	\$0.00	\$0.00
Totals (All)	394,300		0.328163	0.32497	\$390,463.72	0.32497	0.32497	\$393,818.32	\$390,463.72	\$390,463.72

Given under my hand and the official seal of my office this 16th day of July, 2024


Tina Dolder, Putnam County Clerk

FINAL Tax Computation Report Putnam County

Taxing District GRAN - Granville Village

Equalization Factor 1.0000

Property Type	Total EAV	Rate Setting EAV	PTELL Values		Road and Bridge Transfer		
Farm	363,048	348,780	EZ Value Abated	0	Road District	Fund	Amount Extended
Residential	13,759,763	13,751,005	EZ Tax Abated	\$0.00	T02R - Granville Township R & B	999	\$14,086.44
Commercial	3,857,315	2,848,062	New Property	28,322	Total		\$14,086.44
Industrial	0	0	Annexation EAV	0			
Mineral	0	0	Disconnection EAV	0			
State Railroad	126,635	126,635	Recovered TIF EAV	0			
Local Railroad	0	0	Recovered EZ EAV	0			
County Total	18,106,761	17,074,482	Aggregate Ext. Base	0			
Total + Overlap	18,106,761	17,074,482	TIF Increment	1,032,279			

Fund/Name	Levy Request	Maximum Rate	Calc'ed Rate	Actual Rate	Non-PTELL Total Extension	Limited Rate	Certified Rate	Total Extension	Total Extension After TIF & EZ	Total Extension w/Overlaps
001 CORPORATE	45,391	0.25000	0.265841	0.25000	\$42,686.21	0.25000	0.25000	\$45,266.90	\$42,686.21	\$42,686.21
003 BONDS AND INTEREST	50,825	0.00000	0.297666	0.29767	\$50,825.61	0.29767	0.29767	\$63,898.40	\$50,825.61	\$50,825.61
005 I. M. R. F.	17,470	0.00000	0.102316	0.10232	\$17,470.61	0.10232	0.10232	\$18,526.84	\$17,470.61	\$17,470.61
014 POLICE PROTECTION	27,234	0.15000	0.159501	0.15000	\$25,611.72	0.15000	0.15000	\$27,160.14	\$25,611.72	\$25,611.72
027 AUDIT	6,297	0.00000	0.036880	0.03688	\$6,297.07	0.03688	0.03688	\$6,677.77	\$6,297.07	\$6,297.07
035 INSURANCE	53,041	0.00000	0.310645	0.31065	\$53,041.88	0.31065	0.31065	\$56,248.65	\$53,041.88	\$53,041.88
047 SOCIAL SECURITY	8,679	0.00000	0.050830	0.05084	\$8,680.67	0.05084	0.05084	\$9,205.48	\$8,680.67	\$8,680.67
999 CITY SHARE R & B	0	0.00000	0.000000	0.00000	\$0.00	0.00000	0.00000	\$0.00	\$0.00	\$0.00
Totals (Capped)	208,937		1.223679	1.19836	\$204,613.77	1.19836	1.19836	\$216,984.18	\$204,613.77	\$204,613.77
Totals (Not Capped)	0		0.000000	0.00000	\$0.00	0.00000	0.00000	\$0.00	\$0.00	\$0.00
Totals (All)	208,937		1.223679	1.19836	\$204,613.77	1.19836	1.19836	\$216,984.18	\$204,613.77	\$204,613.77

Given under my hand and the official seal of my office this 16th day of July, 2024



Tina Dolder, Putnam County Clerk

FINAL Tax Computation Report Putnam County

Taxing District HFD - Henry Fire District

Equalization Factor 1.0000

Property Type	Total EAV	Rate Setting EAV	PTELL Values		Overlapping County	Overlap EAV
Farm	7,359,359	7,359,359	EZ Value Abated	0	Marshall County	64,276,764
Residential	11,269,809	11,269,809	EZ Tax Abated	\$0.00	Total	64,276,764
Commercial	419,698	419,698	New Property	89,139	<i>* denotes use of estimated EAV</i>	
Industrial	1,055,581	1,055,581	Annexation EAV	0		
Mineral	0	0	Disconnection EAV	0		
State Railroad	918,309	918,309	Recovered TIF EAV	0		
Local Railroad	0	0	Recovered EZ EAV	0		
County Total	21,022,756	21,022,756	Aggregate Ext. Base	0		
Total + Overlap	85,299,520	85,299,520	TIF Increment	0		

Fund/Name	Levy Request	Maximum Rate	Calc'ed Rate	Actual Rate	Non-PTELL Total Extension	Limited Rate	Certified Rate	Total Extension	Total Extension After TIF & EZ	Total Extension w/Overlaps
001 CORPORATE	330,000	0.40000	0.386872	0.38688	\$81,332.84	0.38688	0.38688	\$81,332.84	\$81,332.84	\$330,006.78
027 AUDIT	6,700	0.00000	0.007855	0.00786	\$1,652.39	0.00786	0.00786	\$1,652.39	\$1,652.39	\$6,704.54
035 LIABILITY INSURANCE	7,400	0.00000	0.008675	0.00868	\$1,824.78	0.00868	0.00868	\$1,824.78	\$1,824.78	\$7,404.00
064 AMBULANCE	225,900	0.30000	0.264832	0.26484	\$55,676.67	0.26484	0.26484	\$55,676.67	\$55,676.67	\$225,907.25
Totals (Capped)	570,000		0.668234	0.66826	\$140,486.68	0.66826	0.66826	\$140,486.68	\$140,486.68	\$570,022.57
Totals (Not Capped)	0		0.000000	0.00000	\$0.00	0.00000	0.00000	\$0.00	\$0.00	\$0.00
Totals (All)	570,000		0.668234	0.66826	\$140,486.68	0.66826	0.66826	\$140,486.68	\$140,486.68	\$570,022.57

Given under my hand and the official seal of my office this 16th day of July, 2024



Tina Dolder, Putnam County Clerk

FINAL Tax Computation Report Putnam County

Taxing District HNPV - Hennepin Village			Equalization Factor 1.0000					
Property Type	Total EAV	Rate Setting EAV	PTELL Values			Road and Bridge Transfer		
Farm	1,201,697	1,201,697	EZ Value Abated		0	Road District	Fund	Amount Extended
Residential	10,482,547	10,482,547	EZ Tax Abated		\$0.00	T01R - Hennepin Township R & B	999	\$18,475.73
Commercial	1,522,660	1,522,660	New Property		92,730	Total		\$18,475.73
Industrial	9,187,924	9,187,924	Annexation EAV		0			
Mineral	0	0	Disconnection EAV		0			
State Railroad	0	0	Recovered TIF EAV		0			
Local Railroad	0	0	Recovered EZ EAV		0			
County Total	22,394,828	22,394,828	Aggregate Ext. Base		0			
Total + Overlap	22,394,828	22,394,828	TIF Increment		0			

Fund/Name	Levy Request	Maximum Rate	Calc'ed Rate	Actual Rate	Non-PTELL Total Extension	Limited Rate	Certified Rate	Total Extension	Total Extension After TIF & EZ	Total Extension w/Overlaps
001 CORPORATE	61,879	0.25000	0.276309	0.25000	\$55,987.07	0.25000	0.25000	\$55,987.07	\$55,987.07	\$55,987.07
014 POLICE PROTECTION	17,850	0.15000	0.079706	0.07971	\$17,850.92	0.07971	0.07971	\$17,850.92	\$17,850.92	\$17,850.92
027 AUDIT	9,000	0.00000	0.040188	0.04019	\$9,000.48	0.04019	0.04019	\$9,000.48	\$9,000.48	\$9,000.48
035 INSURANCE	27,721	0.00000	0.123783	0.12379	\$27,722.56	0.12379	0.12379	\$27,722.56	\$27,722.56	\$27,722.56
047 SOCIAL SECURITY	8,402	0.00000	0.037518	0.03752	\$8,402.54	0.03752	0.03752	\$8,402.54	\$8,402.54	\$8,402.54
999 CITY SHARE R & B	0	0.00000	0.000000	0.00000	\$0.00	0.00000	0.00000	\$0.00	\$0.00	\$0.00
Totals (Capped)	124,852		0.557504	0.53121	\$118,963.57	0.53121	0.53121	\$118,963.57	\$118,963.57	\$118,963.57
Totals (Not Capped)	0		0.000000	0.00000	\$0.00	0.00000	0.00000	\$0.00	\$0.00	\$0.00
Totals (All)	124,852		0.557504	0.53121	\$118,963.57	0.53121	0.53121	\$118,963.57	\$118,963.57	\$118,963.57

Given under my hand and the official seal of my office this 16th day of July, 2024


Tina Dolder, Putnam County Clerk

FINAL Tax Computation Report Putnam County

Taxing District HPD - Hennepin Park District

Equalization Factor 1.0000

Property Type	Total EAV	Rate Setting EAV	PTELL Values	
Farm	1,733,866	1,733,866	EZ Value Abated	11,659,083
Residential	10,519,709	10,519,709	EZ Tax Abated	\$42,056.65
Commercial	1,613,342	1,613,342	New Property	3,676,407
Industrial	26,278,320	14,619,237	Annexation EAV	0
Mineral	0	0	Disconnection EAV	0
State Railroad	0	0	Recovered TIF EAV	0
Local Railroad	0	0	Recovered EZ EAV	0
County Total	40,145,237	28,486,154	Aggregate Ext. Base	0
Total + Overlap	40,145,237	28,486,154	TIF Increment	0

Fund/Name	Levy Request	Maximum Rate	Calc'd Rate	Actual Rate	Non-PTELL Total Extension	Limited Rate	Certified Rate	Total Extension	Total Extension After TIF & EZ	Total Extension w/Overlaps
001 CORPORATE	28,400	0.10000	0.099698	0.09970	\$28,400.70	0.09970	0.09970	\$40,024.80	\$28,400.70	\$28,400.70
003 BONDS AND INTEREST	22,148	0.00000	0.077750	0.07775	\$22,147.98	0.07775	0.07775	\$31,212.92	\$22,147.98	\$22,147.98
027 AUDIT	1,400	0.00000	0.004915	0.00492	\$1,401.52	0.00492	0.00492	\$1,975.15	\$1,401.52	\$1,401.52
035 LIABILITY INSURANCE	25,500	0.00000	0.089517	0.08952	\$25,500.81	0.08952	0.08952	\$35,938.02	\$25,500.81	\$25,500.81
047 SOCIAL SECURITY	4,000	0.00000	0.014042	0.01405	\$4,002.30	0.01405	0.01405	\$5,640.41	\$4,002.30	\$4,002.30
122 RECREATION FUND	21,300	0.07500	0.074773	0.07478	\$21,301.95	0.07478	0.07478	\$30,020.61	\$21,301.95	\$21,301.95
Totals (Capped)	102,748		0.360695	0.36072	\$102,755.26	0.36072	0.36072	\$144,811.91	\$102,755.26	\$102,755.26
Totals (Not Capped)	0		0.000000	0.00000	\$0.00	0.00000	0.00000	\$0.00	\$0.00	\$0.00
Totals (All)	102,748		0.360695	0.36072	\$102,755.26	0.36072	0.36072	\$144,811.91	\$102,755.26	\$102,755.26

Given under my hand and the official seal of my office this 16th day of July, 2024


Tina Dolder, Putnam County Clerk

FINAL Tax Computation Report Putnam County


Taxing District MAGN - Magnolia Village

Equalization Factor 1.0000

Property Type	Total EAV	Rate Setting EAV	PTELL Values		Road and Bridge Transfer		
Farm	9,104	9,104	EZ Value Abated	0	Road District	Fund	Amount Extended
Residential	1,686,104	1,686,104	EZ Tax Abated	\$0.00	T04R - Magnolia Township R & B	999	\$2,246.74
Commercial	282,728	282,728	New Property	22,063	Total		\$2,246.74
Industrial	0	0	Annexation EAV	0			
Mineral	0	0	Disconnection EAV	0			
State Railroad	0	0	Recovered TIF EAV	0			
Local Railroad	0	0	Recovered EZ EAV	0			
County Total	1,977,936	1,977,936	Aggregate Ext. Base	0			
Total + Overlap	1,977,936	1,977,936	TIF Increment	0			

Fund/Name	Levy Request	Maximum Rate	Calc'd Rate	Actual Rate	Non-PTELL Total Extension	Limited Rate	Certified Rate	Total Extension	Total Extension After TIF & EZ	Total Extension w/Overlaps
001 CORPORATE	7,322	0.30000	0.370184	0.30000	\$5,933.81	0.30000	0.30000	\$5,933.81	\$5,933.81	\$5,933.81
014 POLICE PROTECTION	1,075	0.07500	0.054350	0.05435	\$1,075.01	0.05435	0.05435	\$1,075.01	\$1,075.01	\$1,075.01
016 LIBRARY	3,918	0.15000	0.198085	0.15000	\$2,966.90	0.15000	0.15000	\$2,966.90	\$2,966.90	\$2,966.90
027 AUDIT	4,000	0.00000	0.202231	0.20224	\$4,000.18	0.20224	0.20224	\$4,000.18	\$4,000.18	\$4,000.18
035 INSURANCE	6,605	0.00000	0.333934	0.33394	\$6,605.12	0.33394	0.33394	\$6,605.12	\$6,605.12	\$6,605.12
040 STREET & BRIDGE	0	0.06000	0.000000	0.00000	\$0.00	0.00000	0.00000	\$0.00	\$0.00	\$0.00
047 SOCIAL SECURITY	2,335	0.00000	0.118052	0.11806	\$2,335.15	0.11806	0.11806	\$2,335.15	\$2,335.15	\$2,335.15
999 CITY SHARE ROAD & BRIDG	0	0.00000	0.000000	0.00000	\$0.00	0.00000	0.00000	\$0.00	\$0.00	\$0.00
Totals (Capped)	25,255		1.276836	1.15859	\$22,916.17	1.15859	1.15859	\$22,916.17	\$22,916.17	\$22,916.17
Totals (Not Capped)	0		0.000000	0.00000	\$0.00	0.00000	0.00000	\$0.00	\$0.00	\$0.00
Totals (All)	25,255		1.276836	1.15859	\$22,916.17	1.15859	1.15859	\$22,916.17	\$22,916.17	\$22,916.17

Given under my hand and the official seal of my office this 16th day of July, 2024



Tina Dolder, Putnam County Clerk

FINAL Tax Computation Report Putnam County

Taxing District MARK - Mark Village			Equalization Factor 1.0000		
Property Type	Total EAV	Rate Setting EAV	PTELL Values		Road and Bridge Transfer
Farm	205,471	205,471	EZ Value Abated	0	Road District
Residential	6,610,526	6,610,526	EZ Tax Abated	\$0.00	
Commercial	772,216	772,216	New Property	0	Amount Extended
Industrial	1,750,978	1,750,978	Annexation EAV	0	T02R - Granville Township R & B
Mineral	0	0	Disconnection EAV	0	999
State Railroad	63,318	63,318	Recovered TIF EAV	0	\$7,757.07
Local Railroad	0	0	Recovered EZ EAV	0	Total
County Total	9,402,509	9,402,509	Aggregate Ext. Base	0	
Total + Overlap	9,402,509	9,402,509	TIF Increment	0	

Fund/Name	Levy Request	Maximum Rate	Calc'd Rate	Actual Rate	Non-PTELL Total Extension	Limited Rate	Certified Rate	Total Extension	Total Extension After TIF & EZ	Total Extension w/Overlaps
001 CORPORATE	7,585	0.25000	0.080670	0.08067	\$7,585.00	0.08067	0.08067	\$7,585.00	\$7,585.00	\$7,585.00
005 I. M. R. F.	1,540	0.00000	0.016379	0.01638	\$1,540.13	0.01638	0.01638	\$1,540.13	\$1,540.13	\$1,540.13
014 POLICE PROTECTION	5,065	0.07500	0.053869	0.05387	\$5,065.13	0.05387	0.05387	\$5,065.13	\$5,065.13	\$5,065.13
027 AUDIT	5,500	0.00000	0.058495	0.05850	\$5,500.47	0.05850	0.05850	\$5,500.47	\$5,500.47	\$5,500.47
035 LIABILITY INSURANCE	5,500	0.00000	0.058495	0.05850	\$5,500.47	0.05850	0.05850	\$5,500.47	\$5,500.47	\$5,500.47
999 CITY SHARE R & B	0	0.00000	0.000000	0.00000	\$0.00	0.00000	0.00000	\$0.00	\$0.00	\$0.00
Totals (Capped)	25,190		0.267908	0.26792	\$25,191.20	0.26792	0.26792	\$25,191.20	\$25,191.20	\$25,191.20
Totals (Not Capped)	0		0.000000	0.00000	\$0.00	0.00000	0.00000	\$0.00	\$0.00	\$0.00
Totals (All)	25,190		0.267908	0.26792	\$25,191.20	0.26792	0.26792	\$25,191.20	\$25,191.20	\$25,191.20

Given under my hand and the official seal of my office this 16th day of July, 2024


Tina Dolder, Putnam County Clerk

FINAL Tax Computation Report Putnam County

Taxing District MCNB - McNabb Village

Equalization Factor 1.0000

Property Type	Total EAV	Rate Setting EAV	PTELL Values		Road and Bridge Transfer		
Farm	998	998	EZ Value Abated	0	Road District	Fund	Amount Extended
Residential	2,666,854	2,666,854	EZ Tax Abated	\$0.00	T04R - Magnolia Township R & B	999	\$4,400.49
Commercial	758,826	758,826	New Property	16,312	Total		\$4,400.49
Industrial	386,649	386,649	Annexation EAV	0			
Mineral	0	0	Disconnection EAV	0			
State Railroad	60,679	60,679	Recovered TIF EAV	0			
Local Railroad	0	0	Recovered EZ EAV	0			
County Total	3,874,006	3,874,006	Aggregate Ext. Base	0			
Total + Overlap	3,874,006	3,874,006	TIF Increment	0			

Fund/Name	Levy Request	Maximum Rate	Calc'ed Rate	Actual Rate	Non-PTELL Total Extension	Limited Rate	Certified Rate	Total Extension	Total Extension After TIF & EZ	Total Extension w/Overlaps
001 CORPORATE	11,300	0.30000	0.291688	0.29169	\$11,300.09	0.29169	0.29169	\$11,300.09	\$11,300.09	\$11,300.09
027 AUDIT	4,790	0.00000	0.123645	0.12365	\$4,790.21	0.12365	0.12365	\$4,790.21	\$4,790.21	\$4,790.21
035 INSURANCE	12,000	0.00000	0.309757	0.30976	\$12,000.12	0.30976	0.30976	\$12,000.12	\$12,000.12	\$12,000.12
047 SOCIAL SECURITY	5,700	0.00000	0.147135	0.14714	\$5,700.21	0.14714	0.14714	\$5,700.21	\$5,700.21	\$5,700.21
999 CITY SHARE ROAD & BRIDG	0	0.00000	0.000000	0.00000	\$0.00	0.00000	0.00000	\$0.00	\$0.00	\$0.00
Totals (Capped)	33,790		0.872225	0.87224	\$33,790.63	0.87224	0.87224	\$33,790.63	\$33,790.63	\$33,790.63
Totals (Not Capped)	0		0.000000	0.00000	\$0.00	0.00000	0.00000	\$0.00	\$0.00	\$0.00
Totals (All)	33,790		0.872225	0.87224	\$33,790.63	0.87224	0.87224	\$33,790.63	\$33,790.63	\$33,790.63

Given under my hand and the official seal of my office this 16th day of July, 2024


Tina Dolder, Putnam County Clerk

FINAL Tax Computation Report Putnam County


Taxing District MGF - MGF Fire District

Equalization Factor 1.0000

Property Type	Total EAV	Rate Setting EAV	PTELL Values		Overlapping County	Overlap EAV
Farm	8,347,629	8,347,629	EZ Value Abated	0	LaSalle County	1,640,363
Residential	3,778,845	3,778,845	EZ Tax Abated	\$0.00	Marshall County	2,436,102
Commercial	344,369	344,369	New Property	85,876	Total	4,076,465
Industrial	7,365	7,365	Annexation EAV	0	<i>* denotes use of estimated EAV</i>	
Mineral	0	0	Disconnection EAV	0		
State Railroad	3,518	3,518	Recovered TIF EAV	0		
Local Railroad	0	0	Recovered EZ EAV	0		
County Total	12,481,726	12,481,726	Aggregate Ext. Base	0		
Total + Overlap	16,558,191	16,558,191	TIF Increment	0		

Fund/Name	Levy Request	Maximum Rate	Calc'd Rate	Actual Rate	Non-PTELL Total Extension	Limited Rate	Certified Rate	Total Extension	Total Extension After TIF & EZ	Total Extension w/Overlaps
001 CORPORATE	48,800	0.30000	0.294718	0.29472	\$36,786.14	0.29472	0.29472	\$36,786.14	\$36,786.14	\$48,800.30
035 INSURANCE	7,740	0.00000	0.046744	0.04675	\$5,835.21	0.04675	0.04675	\$5,835.21	\$5,835.21	\$7,740.95
062 WORKERS COMPENSATION	1,620	0.00000	0.009784	0.00979	\$1,221.96	0.00979	0.00979	\$1,221.96	\$1,221.96	\$1,621.05
064 AMBULANCE	35,000	0.30000	0.211376	0.21138	\$26,383.87	0.21138	0.21138	\$26,383.87	\$26,383.87	\$35,000.70
Totals (Capped)	93,160		0.562622	0.56264	\$70,227.18	0.56264	0.56264	\$70,227.18	\$70,227.18	\$93,163.00
Totals (Not Capped)	0		0.000000	0.00000	\$0.00	0.00000	0.00000	\$0.00	\$0.00	\$0.00
Totals (All)	93,160		0.562622	0.56264	\$70,227.18	0.56264	0.56264	\$70,227.18	\$70,227.18	\$93,163.00

Given under my hand and the official seal of my office this 16th day of July, 2024


Tina Dolder, Putnam County Clerk

FINAL Tax Computation Report Putnam County

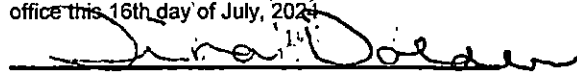
Taxing District MNFD - MNFD Fire District

Equalization Factor 1.0000

Property Type	Total EAV	Rate Setting EAV	PTELL Values	Overlapping County	Overlap EAV
Farm	12,134,589	12,134,589	EZ Value Abated	LaSalle County	2,525,930
Residential	8,446,010	8,446,010	EZ Tax Abated	Total	2,525,930
Commercial	984,444	984,444	New Property	<i>* denotes use of estimated EAV</i>	
Industrial	1,267,076	1,267,076	Annexation EAV		
Mineral	0	0	Disconnection EAV		
State Railroad	569,857	569,857	Recovered TIF EAV		
Local Railroad	0	0	Recovered EZ EAV		
County Total	23,401,976	23,401,976	Aggregate Ext. Base		
Total + Overlap	25,927,906	25,927,906	TIF Increment		

Fund/Name	Levy Request	Maximum Rate	Calc'ed Rate	Actual Rate	Non-PTELL Total Extension	Limited Rate	Certified Rate	Total Extension	Total Extension After TIF & EZ	Total Extension w/Overlaps
001 CORPORATE	77,500	0.30000	0.298906	0.29891	\$69,950.85	0.29891	0.29891	\$69,950.85	\$69,950.85	\$77,501.10
035 INSURANCE	27,000	0.00000	0.104135	0.10414	\$24,370.82	0.10414	0.10414	\$24,370.82	\$24,370.82	\$27,001.32
047 SOCIAL SECURITY	23,000	0.00000	0.088708	0.08871	\$20,759.89	0.08871	0.08871	\$20,759.89	\$20,759.89	\$23,000.65
064 AMBULANCE	77,500	0.30000	0.298906	0.29891	\$69,950.85	0.29891	0.29891	\$69,950.85	\$69,950.85	\$77,501.10
Totals (Capped)	205,000		0.790655	0.79067	\$185,032.41	0.79067	0.79067	\$185,032.41	\$185,032.41	\$205,004.17
Totals (Not Capped)	0		0.000000	0.00000	\$0.00	0.00000	0.00000	\$0.00	\$0.00	\$0.00
Totals (All)	205,000		0.790655	0.79067	\$185,032.41	0.79067	0.79067	\$185,032.41	\$185,032.41	\$205,004.17

Given under my hand and the official seal of my office this 16th day of July, 2024



Tina Dolder, Putnam County Clerk

FINAL Tax Computation Report Putnam County

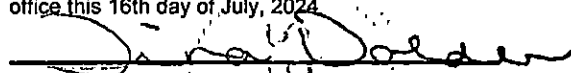
Taxing District MPRC - Marshall-Putnam River Conservancy

Equalization Factor 1.0000

Property Type	Total EAV	Rate Setting EAV	PTELL Values		Overlapping County	Overlap EAV
Farm	57,257,844	57,046,696	EZ Value Abated	23,039,055	Marshall County	304,444,773
Residential	83,830,662	83,821,904	EZ Tax Abated	\$465.38	Total	304,444,773
Commercial	8,904,727	7,895,474	New Property	4,766,262	<i>* denotes use of estimated EAV</i>	
Industrial	62,486,882	39,644,707	Annexation EAV	0		
Mineral	0	0	Disconnection EAV	0		
State Railroad	2,454,638	2,454,638	Recovered TIF EAV	0		
Local Railroad	0	0	Recovered EZ EAV	915,680		
County Total	214,934,753	190,863,419	Aggregate Ext. Base	0		
Total + Overlap	519,379,526	495,308,192	TIF Increment	1,032,279		

Fund/Name	Levy Request	Maximum Rate	Calc'ed Rate	Actual Rate	Non-PTELL Total Extension	Limited Rate	Certified Rate	Total Extension	Total Extension After TIF & EZ	Total Extension w/Overlaps
001 CORPORATE	10,000	0.08300	0.002019	0.00202	\$3,855.44	0.00202	0.00202	\$4,341.68	\$3,855.44	\$10,005.23
Totals (Capped)	10,000		0.002019	0.00202	\$3,855.44	0.00202	0.00202	\$4,341.68	\$3,855.44	\$10,005.23
Totals (Not Capped)	0		0.000000	0.00000	\$0.00	0.00000	0.00000	\$0.00	\$0.00	\$0.00
Totals (All)	10,000		0.002019	0.00202	\$3,855.44	0.00202	0.00202	\$4,341.68	\$3,855.44	\$10,005.23

Given under my hand and the official seal of my office this 16th day of July, 2024


Tina Dolder, Putnam County Clerk

FINAL Tax Computation Report Putnam County


Taxing District MPS - Marshall-Putnam Soil & Water

Equalization Factor 1.0000

Property Type	Total EAV	Rate Setting EAV	PTELL Values		Overlapping County	Overlap EAV
Farm	57,257,844	57,243,576	EZ Value Abated	0	Marshall County	304,444,773
Residential	83,830,662	83,821,904	EZ Tax Abated	\$0.00	Total	304,444,773
Commercial	8,904,727	7,895,474	New Property	4,766,262	<i>* denotes use of estimated EAV</i>	
Industrial	62,486,882	62,486,882	Annexation EAV	0		
Mineral	0	0	Disconnection EAV	0		
State Railroad	1,536,329	1,536,329	Recovered TIF EAV	0		
Local Railroad	0	0	Recovered EZ EAV	0		
County Total	214,016,444	212,984,165	Aggregate Ext. Base	0		
Total + Overlap	518,461,217	517,428,938	TIF Increment	1,032,279		

Fund/Name	Levy Request	Maximum Rate	Calc'ed Rate	Actual Rate	Non-PTELL Total Extension	Limited Rate	Certified Rate	Total Extension	Total Extension After TIF & EZ	Total Extension w/Overlaps
001 CORPORATE	82,135	0.12500	0.015874	0.01588	\$33,821.89	0.01588	0.01588	\$33,985.81	\$33,821.89	\$82,167.72
035 LIABILITY INSURANCE	6,480	0.00000	0.001252	0.00126	\$2,683.60	0.00126	0.00126	\$2,696.61	\$2,683.60	\$6,519.60
060 UNEMPLOYMENT INSURANC	1,315	0.00000	0.000254	0.00026	\$553.76	0.00026	0.00026	\$556.44	\$553.76	\$1,345.32
062 WORKERS COMPENSATION	2,325	0.00000	0.000449	0.00045	\$958.43	0.00045	0.00045	\$963.07	\$958.43	\$2,328.43
Totals (Capped)	92,255		0.017829	0.01785	\$38,017.68	0.01785	0.01785	\$38,201.93	\$38,017.68	\$92,361.07
Totals (Not Capped)	0		0.000000	0.00000	\$0.00	0.00000	0.00000	\$0.00	\$0.00	\$0.00
Totals (All)	92,255		0.017829	0.01785	\$38,017.68	0.01785	0.01785	\$38,201.93	\$38,017.68	\$92,361.07

Given under my hand and the official seal of my office this 16th day of July, 2024


Tina Dolder, Putnam County Clerk

FINAL Tax Computation Report Putnam County

Taxing District PCD - Conservation District

Equalization Factor 1.0000

Property Type	Total EAV	Rate Setting EAV	PTELL Values	
Farm	57,257,844	57,243,576	EZ Value Abated	0
Residential	83,830,662	83,821,904	EZ Tax Abated	\$0.00
Commercial	8,904,727	7,895,474	New Property	4,766,262
Industrial	62,486,882	62,486,882	Annexation EAV	0
Mineral	0	0	Disconnection EAV	0
State Railroad	2,454,638	2,454,638	Recovered TIF EAV	0
Local Railroad	0	0	Recovered EZ EAV	0
County Total	214,934,753	213,902,474	Aggregate Ext. Base	0
Total + Overlap	214,934,753	213,902,474	TIF Increment	1,032,279

Fund/Name	Levy Request	Maximum Rate	Calc'ed Rate	Actual Rate	Non-PTELL Total Extension	Limited Rate	Certified Rate	Total Extension	Total Extension After TIF & EZ	Total Extension w/Overlaps
001 CORPORATE	157,000	0.10000	0.073398	0.07340	\$157,004.42	0.07340	0.07340	\$157,762.11	\$157,004.42	\$157,004.42
Totals (Capped)	157,000		0.073398	0.07340	\$157,004.42	0.07340	0.07340	\$157,762.11	\$157,004.42	\$157,004.42
Totals (Not Capped)	0		0.000000	0.00000	\$0.00	0.00000	0.00000	\$0.00	\$0.00	\$0.00
Totals (All)	157,000		0.073398	0.07340	\$157,004.42	0.07340	0.07340	\$157,762.11	\$157,004.42	\$157,004.42

Given under my hand and the official seal of my office this 16th day of July, 2024




Tina Dolder, Putnam County Clerk

FINAL Tax Computation Report Putnam County

Taxing District PLD - Putnam County Library District			Equalization Factor 1.0000	
Property Type	Total EAV	Rate Setting EAV	PTELL Values	
Farm	57,257,844	57,243,576	EZ Value Abated	0
Residential	83,830,662	83,821,904	EZ Tax Abated	\$0.00
Commercial	8,904,727	7,895,474	New Property	4,766,262
Industrial	62,486,882	62,486,882	Annexation EAV	0
Mineral	0	0	Disconnection EAV	0
State Railroad	2,454,638	2,454,638	Recovered TIF EAV	0
Local Railroad	0	0	Recovered EZ EAV	0
County Total	214,934,753	213,902,474	Aggregate Ext. Base	0
Total + Overlap	214,934,753	213,902,474	TIF Increment	1,032,279

Fund/Name	Levy Request	Maximum Rate	Calc'ed Rate	Actual Rate	Non-PTELL Total Extension	Limited Rate	Certified Rate	Total Extension	Total Extension After TIF & EZ	Total Extension w/Overlaps
001 CORPORATE	319,000	0.15000	0.149133	0.14914	\$319,014.15	0.14914	0.14914	\$320,553.69	\$319,014.15	\$319,014.15
004 MAINTENANCE FUND	43,000	0.02000	0.020103	0.02000	\$42,780.49	0.02000	0.02000	\$42,986.95	\$42,780.49	\$42,780.49
005 I. M. R. F.	34,000	0.00000	0.015895	0.01590	\$34,010.49	0.01590	0.01590	\$34,174.63	\$34,010.49	\$34,010.49
027 AUDIT	200	0.00000	0.000094	0.00010	\$213.90	0.00010	0.00010	\$214.93	\$213.90	\$213.90
035 LIABILITY INSURANCE	45,000	0.00000	0.021038	0.02104	\$45,005.08	0.02104	0.02104	\$45,222.27	\$45,005.08	\$45,005.08
047 SOCIAL SECURITY	21,000	0.00000	0.009818	0.00982	\$21,005.22	0.00982	0.00982	\$21,106.59	\$21,005.22	\$21,005.22
Totals (Capped)	462,200		0.216081	0.21600	\$462,029.33	0.21600	0.21600	\$464,259.06	\$462,029.33	\$462,029.33
Totals (Not Capped)	0		0.000000	0.00000	\$0.00	0.00000	0.00000	\$0.00	\$0.00	\$0.00
Totals (All)	462,200		0.216081	0.21600	\$462,029.33	0.21600	0.21600	\$464,259.06	\$462,029.33	\$462,029.33

Given under my hand and the official seal of my office this 16th day of July, 2024


Tina Dolder, Putnam County Clerk

FINAL Tax Computation Report Putnam County


Taxing District PUT - Ambulance District

Equalization Factor 1.0000

Property Type	Total EAV	Rate Setting EAV	PTELL Values	
Farm	28,442,165	28,427,897	EZ Value Abated	0
Residential	43,704,985	43,696,227	EZ Tax Abated	\$0.00
Commercial	7,156,216	6,146,963	New Property	4,014,803
Industrial	60,156,860	60,156,860	Annexation EAV	0
Mineral	0	0	Disconnection EAV	0
State Railroad	1,095,745	1,095,745	Recovered TIF EAV	0
Local Railroad	0	0	Recovered EZ EAV	0
County Total	140,555,971	139,523,692	Aggregate Ext. Base	0
Total + Overlap	140,555,971	139,523,692	TIF Increment	1,032,279

Fund/Name	Levy Request	Maximum Rate	Calc'ed Rate	Actual Rate	Non-PTELL Total Extension	Limited Rate	Certified Rate	Total Extension	Total Extension After TIF & EZ	Total Extension w/Overlaps
064 AMBULANCE	370,493	0.25000	0.265541	0.25000	\$348,809.23	0.25000	0.25000	\$351,389.93	\$348,809.23	\$348,809.23
Totals (Capped)	370,493		0.265541	0.25000	\$348,809.23	0.25000	0.25000	\$351,389.93	\$348,809.23	\$348,809.23
Totals (Not Capped)	0		0.000000	0.00000	\$0.00	0.00000	0.00000	\$0.00	\$0.00	\$0.00
Totals (All)	370,493		0.265541	0.25000	\$348,809.23	0.25000	0.25000	\$351,389.93	\$348,809.23	\$348,809.23

Given under my hand and the official seal of my office this 16th day of July, 2024


Tina Dolder, Putnam County Clerk

FINAL Tax Computation Report Putnam County

Taxing District SFD - Standard Fire District			Equalization Factor 1.0000		
Property Type	Total EAV	Rate Setting EAV	PTELL Values		Overlap EAV
Farm	13,697,783	13,697,783	EZ Value Abated	0	LaSalle County
Residential	4,935,893	4,935,893	EZ Tax Abated	\$0.00	Total
Commercial	284,694	284,694	New Property	87,590	7,400,540
Industrial	10,084	10,084	Annexation EAV	0	<i>* denotes use of estimated EAV</i>
Mineral	0	0	Disconnection EAV	0	
State Railroad	308,673	308,673	Recovered TIF EAV	0	
Local Railroad	0	0	Recovered EZ EAV	0	
County Total	19,237,127	19,237,127	Aggregate Ext. Base	0	
Total + Overlap	26,637,667	26,637,667	TIF Increment	0	

Fund/Name	Levy Request	Maximum Rate	Calc'ed Rate	Actual Rate	Non-PTELL Total Extension	Limited Rate	Certified Rate	Total Extension	Total Extension After TIF & EZ	Total Extension w/Overlaps
001 CORPORATE	78,400	0.30000	0.294320	0.29432	\$56,618.71	0.29432	0.29432	\$56,618.71	\$56,618.71	\$78,399.98
035 LIABILITY INSURANCE	6,500	0.00000	0.024402	0.02441	\$4,695.78	0.02441	0.02441	\$4,695.78	\$4,695.78	\$6,502.25
Totals (Capped)	84,900		0.318722	0.31873	\$61,314.49	0.31873	0.31873	\$61,314.49	\$61,314.49	\$84,902.23
Totals (Not Capped)	0		0.000000	0.00000	\$0.00	0.00000	0.00000	\$0.00	\$0.00	\$0.00
Totals (All)	84,900		0.318722	0.31873	\$61,314.49	0.31873	0.31873	\$61,314.49	\$61,314.49	\$84,902.23

Given under my hand and the official seal of my office this 16th day of July, 2024


Tina Dolder, Putnam County Clerk

FINAL Tax Computation Report Putnam County

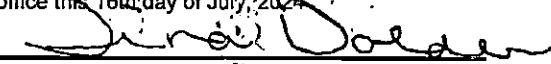
Taxing District STND - Standard Village

Equalization Factor 1.0000

Property Type	Total EAV	Rate Setting EAV	PTELL Values		Road and Bridge Transfer		
Farm	274,981	274,981	EZ Value Abated	0	Road District	Fund	Amount Extended
Residential	2,301,655	2,301,655	EZ Tax Abated	\$0.00	T02R - Granville Township R & B	999	\$2,295.85
Commercial	206,213	206,213	New Property	5,969	Total		\$2,295.85
Industrial	0	0	Annexation EAV	0			
Mineral	0	0	Disconnection EAV	0			
State Railroad	0	0	Recovered TIF EAV	0			
Local Railroad	0	0	Recovered EZ EAV	0			
County Total	2,782,849	2,782,849	Aggregate Ext. Base	0			
Total + Overlap	2,782,849	2,782,849	TIF Increment	0			

Fund/Name	Levy Request	Maximum Rate	Calc'ed Rate	Actual Rate	Non-PTELL Total Extension	Limited Rate	Certified Rate	Total Extension	Total Extension After TIF & EZ	Total Extension w/Overlaps
001 CORPORATE	23,994	0.00000	0.862210	0.86221	\$23,994.00	0.86221	0.86221	\$23,994.00	\$23,994.00	\$23,994.00
999 CITY SHARE ROAD & BRIDG	0	0.00000	0.000000	0.00000	\$0.00	0.00000	0.00000	\$0.00	\$0.00	\$0.00
Totals (Capped)	23,994		0.862210	0.86221	\$23,994.00	0.86221	0.86221	\$23,994.00	\$23,994.00	\$23,994.00
Totals (Not Capped)	0		0.000000	0.00000	\$0.00	0.00000	0.00000	\$0.00	\$0.00	\$0.00
Totals (All)	23,994		0.862210	0.86221	\$23,994.00	0.86221	0.86221	\$23,994.00	\$23,994.00	\$23,994.00

Given under my hand and the official seal of my office this 16th day of July, 2024


Tina Dolder, Putnam County Clerk

FINAL Tax Computation Report Putnam County

Taxing District T01 - Hannepin Township

Equalization Factor 1.0000

Property Type	Total EAV	Rate Setting EAV	PTELL Values	
Farm	9,574,743	9,574,743	EZ Value Abated	0
Residential	17,224,020	17,224,020	EZ Tax Abated	\$0.00
Commercial	1,718,132	1,718,132	New Property	4,026,273
Industrial	57,736,943	57,736,943	Annexation EAV	0
Mineral	0	0	Disconnection EAV	0
State Railroad	237,441	237,441	Recovered TIF EAV	0
Local Railroad	0	0	Recovered EZ EAV	0
County Total	86,491,279	86,491,279	Aggregate Ext. Base	0
Total + Overlap	86,491,279	86,491,279	TIF Increment	0

Fund/Name	Levy Request	Maximum Rate	Calc'ed Rate	Actual Rate	Non-PTELL Total Extension	Limited Rate	Certified Rate	Total Extension	Total Extension After TIF & EZ	Total Extension w/Overlaps
001 CORPORATE / TOWNSHIP	32,500	0.25000	0.037576	0.03758	\$32,503.42	0.03758	0.03758	\$32,503.42	\$32,503.42	\$32,503.42
027 AUDIT	0	0.00500	0.000000	0.00000	\$0.00	0.00000	0.00000	\$0.00	\$0.00	\$0.00
035 INSURANCE / TOWNSHIP	3,000	0.00000	0.003469	0.00347	\$3,001.25	0.00347	0.00347	\$3,001.25	\$3,001.25	\$3,001.25
047 SOCIAL SECURITY / TOWNS	2,700	0.00000	0.003122	0.00313	\$2,707.18	0.00313	0.00313	\$2,707.18	\$2,707.18	\$2,707.18
054 GENERAL ASSISTANCE	100	0.10000	0.000116	0.00012	\$103.79	0.00012	0.00012	\$103.79	\$103.79	\$103.79
Totals (Capped)	38,300		0.044283	0.04430	\$38,315.64	0.04430	0.04430	\$38,315.64	\$38,315.64	\$38,315.64
Totals (Not Capped)	0		0.000000	0.00000	\$0.00	0.00000	0.00000	\$0.00	\$0.00	\$0.00
Totals (All)	38,300		0.044283	0.04430	\$38,315.64	0.04430	0.04430	\$38,315.64	\$38,315.64	\$38,315.64

Given under my hand and the official seal of my office this 16th day of July, 2024



Tina Dolder, Putnam County Clerk

FINAL Tax Computation Report Putnam County


Taxing District T01R - Hennepin Township R & B

Equalization Factor 1.0000

Property Type	Total EAV	Rate Setting EAV	PTELL Values		Road and Bridge Transfer		
Farm	9,574,743	9,574,743	EZ Value Abated	0	<u>Municipality</u>	<u>Fund</u>	<u>Amount Extended</u>
Residential	17,224,020	17,224,020	EZ Tax Abated	\$0.00			
Commercial	1,718,132	1,718,132	New Property	4,026,273	HNPN - Hennepin Village	999	\$18,475.73
Industrial	57,736,943	57,736,943	Annexation EAV	0	Total		\$18,475.73
Mineral	0	0	Disconnection EAV	0			
State Railroad	237,441	237,441	Recovered TIF EAV	0			
Local Railroad	0	0	Recovered EZ EAV	0			
County Total	86,491,279	86,491,279	Aggregate Ext. Base	0			
Total + Overlap	86,491,279	86,491,279	TIF Increment	0			

Fund/Name	Levy Request	Maximum Rate	Calc'ed Rate	Actual Rate	Non-PTELL Total Extension	Limited Rate	Certified Rate	Total Extension	Total Extension After TIF & EZ	Total Extension w/Overlaps
003 BONDS AND INTEREST	0	0.00000	0.000000	0.00000	\$0.00	0.00000	0.00000	\$0.00	\$0.00	\$0.00
007 ROAD AND BRIDGE	144,000	0.16500	0.166491	0.16500	\$142,710.61	0.16500	0.16500	\$142,710.61	\$142,710.61	\$142,710.61
008 JOINT BRIDGE (R&B)	44,000	0.05000	0.050872	0.05000	\$43,245.64	0.05000	0.05000	\$43,245.64	\$43,245.64	\$43,245.64
010 EQUIPMENT AND BUILDING	30,750	0.03500	0.035553	0.03500	\$30,271.95	0.03500	0.03500	\$30,271.95	\$30,271.95	\$30,271.95
047 SOCIAL SECURITY R & B	1,000	0.00000	0.001156	0.00116	\$1,003.30	0.00116	0.00116	\$1,003.30	\$1,003.30	\$1,003.30
086 TORT & LIABILITY INS	4,670	0.00000	0.005399	0.00540	\$4,670.53	0.00540	0.00540	\$4,670.53	\$4,670.53	\$4,670.53
Totals (Capped)	224,420		0.259471	0.25656	\$221,902.03	0.25656	0.25656	\$221,902.03	\$221,902.03	\$221,902.03
Totals (Not Capped)	0		0.000000	0.00000	\$0.00	0.00000	0.00000	\$0.00	\$0.00	\$0.00
Totals (All)	224,420		0.259471	0.25656	\$221,902.03	0.25656	0.25656	\$221,902.03	\$221,902.03	\$221,902.03

Given under my hand, and the official seal of my office this 16th day of July, 2024


Tina Dolder, Putnam County Clerk

FINAL Tax Computation Report Putnam County

Taxing District T02 - Granville Township

Equalization Factor 1.0000

Property Type	Total EAV	Rate Setting EAV	PTELL Values	
Farm	22,966,324	22,952,056	EZ Value Abated	0
Residential	29,520,850	29,512,092	EZ Tax Abated	\$0.00
Commercial	5,438,084	4,428,831	New Property	205,970
Industrial	2,419,917	2,419,917	Annexation EAV	0
Mineral	0	0	Disconnection EAV	0
State Railroad	858,304	858,304	Recovered TIF EAV	0
Local Railroad	0	0	Recovered EZ EAV	0
County Total	61,203,479	60,171,200	Aggregate Ext. Base	0
Total + Overlap	61,203,479	60,171,200	TIF Increment	1,032,279

Fund/Name	Levy Request	Maximum Rate	Calc'ed Rate	Actual Rate	Non-PTELL Total Extension	Limited Rate	Certified Rate	Total Extension	Total Extension After TIF & EZ	Total Extension w/Overlaps
001 CORPORATE	154,140	0.25000	0.256169	0.25000	\$150,428.00	0.25000	0.25000	\$153,008.70	\$150,428.00	\$150,428.00
035 INSURANCE	5,435	0.00000	0.009033	0.00904	\$5,439.48	0.00904	0.00904	\$5,532.79	\$5,439.48	\$5,439.48
047 SOCIAL SECURITY	5,435	0.00000	0.009033	0.00904	\$5,439.48	0.00904	0.00904	\$5,532.79	\$5,439.48	\$5,439.48
054 GENERAL ASSISTANCE	24,040	0.10000	0.039953	0.03996	\$24,044.41	0.03996	0.03996	\$24,456.91	\$24,044.41	\$24,044.41
Totals (Capped)	189,050		0.314188	0.30804	\$185,351.37	0.30804	0.30804	\$188,531.19	\$185,351.37	\$185,351.37
Totals (Not Capped)	0		0.000000	0.00000	\$0.00	0.00000	0.00000	\$0.00	\$0.00	\$0.00
Totals (All)	189,050		0.314188	0.30804	\$185,351.37	0.30804	0.30804	\$188,531.19	\$185,351.37	\$185,351.37

Given under my hand and the official seal of my office this 16th day of July, 2024


Tina Dolder, Putnam County Clerk

FINAL Tax Computation Report Putnam County


Taxing District T02R - Granville Township R & B

Equalization Factor 1.0000

Property Type	Total EAV	Rate Setting EAV	PTELL Values		Road and Bridge Transfer		
Farm	22,966,324	22,952,056	EZ Value Abated	0	Municipality	Fund	Amount Extended
Residential	29,520,850	29,512,092	EZ Tax Abated	\$0.00			
Commercial	5,438,084	4,428,831	New Property	205,970	GRAN - Granville Village	999	\$14,086.44
Industrial	2,419,917	2,419,917	Annexation EAV	0	MARK - Mark Village	999	\$7,757.07
Mineral	0	0	Disconnection EAV	0	STND - Standard Village	999	\$2,295.85
State Railroad	858,304	858,304	Recovered TIF EAV	0	Total		\$24,139.36
Local Railroad	0	0	Recovered EZ EAV	0			
County Total	61,203,479	60,171,200	Aggregate Ext. Base	0			
Total + Overlap	61,203,479	60,171,200	TIF Increment	1,032,279			

Fund/Name	Levy Request	Maximum Rate	Calc'd Rate	Actual Rate	Non-PTELL Total Extension	Limited Rate	Certified Rate	Total Extension	Total Extension After TIF & EZ	Total Extension w/Overlaps
007 ROAD AND BRIDGE R & B	103,920	0.16500	0.172707	0.16500	\$99,282.48	0.16500	0.16500	\$100,985.74	\$99,282.48	\$99,282.48
008 JOINT BRIDGE (R&B)	1,080	0.05000	0.001795	0.00180	\$1,083.08	0.00180	0.00180	\$1,101.66	\$1,083.08	\$1,083.08
009 PERMANENT ROAD R & B	79,890	0.16700	0.132771	0.13278	\$79,895.32	0.13278	0.13278	\$81,265.98	\$79,895.32	\$79,895.32
010 EQUIPMENT AND BUILDING	22,045	0.03500	0.036637	0.03500	\$21,059.92	0.03500	0.03500	\$21,421.22	\$21,059.92	\$21,059.92
035 INSURANCE R & B	8,155	0.00000	0.013553	0.01356	\$8,159.21	0.01356	0.01356	\$8,299.19	\$8,159.21	\$8,159.21
047 SOCIAL SECURITY R & B	3,805	0.00000	0.006324	0.00633	\$3,808.84	0.00633	0.00633	\$3,874.18	\$3,808.84	\$3,808.84
Totals (Capped)	218,895		0.363787	0.35447	\$213,288.85	0.35447	0.35447	\$216,947.97	\$213,288.85	\$213,288.85
Totals (Not Capped)	0		0.000000	0.00000	\$0.00	0.00000	0.00000	\$0.00	\$0.00	\$0.00
Totals (All)	218,895		0.363787	0.35447	\$213,288.85	0.35447	0.35447	\$216,947.97	\$213,288.85	\$213,288.85

Given under my hand and the official seal of my office this 16th day of July, 2024


Tina Dolder, Putnam County Clerk

FINAL Tax Computation Report Putnam County

Taxing District T03 - Senachwine Township

Equalization Factor 1.0000

Property Type	Total EAV	Rate Setting EAV	PTELL Values	
Farm	8,333,461	8,333,461	EZ Value Abated	0
Residential	27,900,822	27,900,822	EZ Tax Abated	\$0.00
Commercial	419,698	419,698	New Property	334,447
Industrial	1,055,581	1,055,581	Annexation EAV	0
Mineral	0	0	Disconnection EAV	0
State Railroad	918,309	918,309	Recovered TIF EAV	0
Local Railroad	0	0	Recovered EZ EAV	0
County Total	38,627,871	38,627,871	Aggregate Ext. Base	0
Total + Overlap	38,627,871	38,627,871	TIF Increment	0

Fund/Name	Levy Request	Maximum Rate	Calc'ed Rate	Actual Rate	Non-PTELL Total Extension	Limited Rate	Certified Rate	Total Extension	Total Extension After TIF & EZ	Total Extension w/Overlaps
001 CORPORATE	144,000	0.45000	0.372788	0.37279	\$144,000.84	0.37279	0.37279	\$144,000.84	\$144,000.84	\$144,000.84
005 I. M. R. F.	6,000	0.00000	0.015533	0.01554	\$6,002.77	0.01554	0.01554	\$6,002.77	\$6,002.77	\$6,002.77
035 INSURANCE	5,600	0.00000	0.014497	0.01450	\$5,601.04	0.01450	0.01450	\$5,601.04	\$5,601.04	\$5,601.04
047 SOCIAL SECURITY	6,550	0.00000	0.016957	0.01696	\$6,551.29	0.01696	0.01696	\$6,551.29	\$6,551.29	\$6,551.29
054 GENERAL ASSISTANCE	50	0.10000	0.000129	0.00013	\$50.22	0.00013	0.00013	\$50.22	\$50.22	\$50.22
Totals (Capped)	162,200		0.419904	0.41992	\$162,206.16	0.41992	0.41992	\$162,206.16	\$162,206.16	\$162,206.16
Totals (Not Capped)	0		0.000000	0.00000	\$0.00	0.00000	0.00000	\$0.00	\$0.00	\$0.00
Totals (All)	162,200		0.419904	0.41992	\$162,206.16	0.41992	0.41992	\$162,206.16	\$162,206.16	\$162,206.16

Given under my hand and the official seal of my office this 16th day of July, 2024


Tina Dolder, Putnam County Clerk

FINAL Tax Computation Report Putnam County

Taxing District T03R - Senachwine Township Road & Bridge

Equalization Factor 1.0000

Property Type	Total EAV	Rate Setting EAV	PTELL Values	
Farm	8,333,461	8,333,461	EZ Value Abated	0
Residential	27,900,822	27,900,822	EZ Tax Abated	\$0.00
Commercial	419,698	419,698	New Property	334,447
Industrial	1,055,581	1,055,581	Annexation EAV	0
Mineral	0	0	Disconnection EAV	0
State Railroad	918,309	918,309	Recovered TIF EAV	0
Local Railroad	0	0	Recovered EZ EAV	0
County Total	38,627,871	38,627,871	Aggregate Ext. Base	0
Total + Overlap	38,627,871	38,627,871	TIF Increment	0

Fund/Name	Levy Request	Maximum Rate	Calc'ed Rate	Actual Rate	Non-PTELL Total Extension	Limited Rate	Certified Rate	Total Extension	Total Extension After TIF & EZ	Total Extension w/Overlaps
007 ROAD AND BRIDGE	236,550	0.66000	0.612382	0.61239	\$236,553.22	0.61239	0.61239	\$236,553.22	\$236,553.22	\$236,553.22
008 JOINT BRIDGE R & B	19,600	0.05000	0.050741	0.05000	\$19,313.94	0.05000	0.05000	\$19,313.94	\$19,313.94	\$19,313.94
009 PERMANENT ROAD R & B	0	0.16700	0.167000	0.16700	\$64,508.54	0.16700	0.16700	\$64,508.54	\$64,508.54	\$64,508.54
010 EQUIPMENT R & B	13,700	0.03500	0.035467	0.03500	\$13,519.75	0.03500	0.03500	\$13,519.75	\$13,519.75	\$13,519.75
047 SOCIAL SECURITY	5,500	0.00000	0.014238	0.01424	\$5,500.61	0.01424	0.01424	\$5,500.61	\$5,500.61	\$5,500.61
Totals (Capped)	38,800		0.267446	0.26624	\$102,842.84	0.26624	0.26624	\$102,842.84	\$102,842.84	\$102,842.84
Totals (Not Capped)	236,550		0.612382	0.61239	\$236,553.22	0.61239	0.61239	\$236,553.22	\$236,553.22	\$236,553.22
Totals (All)	275,350		0.879828	0.87863	\$339,396.06	0.87863	0.87863	\$339,396.06	\$339,396.06	\$339,396.06

Given under my hand and the official seal of my office this 16th day of July, 2024


Tina Dolder, Putnam County Clerk

FINAL Tax Computation Report Putnam County

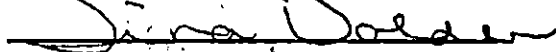
Taxing District T04 - Magnolia Township

Equalization Factor 1.0000

Property Type	Total EAV	Rate Setting EAV	PTELL Values	
Farm	16,383,316	16,383,316	EZ Value Abated	0
Residential	9,184,970	9,184,970	EZ Tax Abated	\$0.00
Commercial	1,328,813	1,328,813	New Property	199,572
Industrial	1,274,441	1,274,441	Annexation EAV	0
Mineral	0	0	Disconnection EAV	0
State Railroad	440,584	440,584	Recovered TIF EAV	0
Local Railroad	0	0	Recovered EZ EAV	0
County Total	28,612,124	28,612,124	Aggregate Ext. Base	0
Total + Overlap	28,612,124	28,612,124	TIF Increment	0

Fund/Name	Levy Request	Maximum Rate	Calc'd Rate	Actual Rate	Non-PTELL Total Extension	Limited Rate	Certified Rate	Total Extension	Total Extension After TIF & EZ	Total Extension w/Overlaps
001 CORPORATE	53,754	0.25000	0.187871	0.18788	\$53,756.46	0.18788	0.18788	\$53,756.46	\$53,756.46	\$53,756.46
005 I. M. R. F.	4,488	0.00000	0.015686	0.01569	\$4,489.24	0.01569	0.01569	\$4,489.24	\$4,489.24	\$4,489.24
017 CEMETERY	577	0.20000	0.002017	0.00202	\$577.96	0.00202	0.00202	\$577.96	\$577.96	\$577.96
027 AUDIT	1,049	0.00500	0.003666	0.00367	\$1,050.06	0.00367	0.00367	\$1,050.06	\$1,050.06	\$1,050.06
035 INSURANCE	3,364	0.00000	0.011757	0.01176	\$3,364.79	0.01176	0.01176	\$3,364.79	\$3,364.79	\$3,364.79
047 SOCIAL SECURITY	3,989	0.00000	0.013942	0.01395	\$3,991.39	0.01395	0.01395	\$3,991.39	\$3,991.39	\$3,991.39
054 GENERAL ASSISTANCE	1,900	0.10000	0.006641	0.00665	\$1,902.71	0.00665	0.00665	\$1,902.71	\$1,902.71	\$1,902.71
Totals (Capped)	69,121		0.241580	0.24162	\$69,132.61	0.24162	0.24162	\$69,132.61	\$69,132.61	\$69,132.61
Totals (Not Capped)	0		0.000000	0.00000	\$0.00	0.00000	0.00000	\$0.00	\$0.00	\$0.00
Totals (All)	69,121		0.241580	0.24162	\$69,132.61	0.24162	0.24162	\$69,132.61	\$69,132.61	\$69,132.61

Given under my hand and the official seal of my office this 16th day of July, 2024



Tina Dolder, Putnam County Clerk

FINAL Tax Computation Report Putnam County

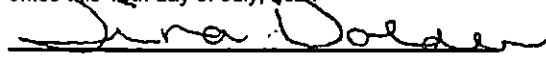
Taxing District T04R - Magnolia Township R & B

Equalization Factor 1.0000

Property Type	Total EAV	Rate Setting EAV	PTELL Values		Road and Bridge Transfer		
Farm	16,383,316	16,383,316	EZ Value Abated	0	<u>Municipality</u>	<u>Fund</u>	<u>Amount Extended</u>
Residential	9,184,970	9,184,970	EZ Tax Abated	\$0.00			
Commercial	1,328,813	1,328,813	New Property	199,572	MCNB - McNabb Village	999	\$4,400.49
Industrial	1,274,441	1,274,441	Annexation EAV	0	Total		\$6,647.23
Mineral	0	0	Disconnection EAV	0			
State Railroad	440,584	440,584	Recovered TIF EAV	0			
Local Railroad	0	0	Recovered EZ EAV	0			
County Total	28,612,124	28,612,124	Aggregate Ext. Base	0			
Total + Overlap	28,612,124	28,612,124	TIF Increment	0			

Fund/Name	Levy Request	Maximum Rate	Calc'ed Rate	Actual Rate	Non-PTELL Total Extension	Limited Rate	Certified Rate	Total Extension	Total Extension After TIF & EZ	Total Extension w/Overlaps
007 ROAD AND BRIDGE	65,000	0.49500	0.227176	0.22718	\$65,001.02	0.22718	0.22718	\$65,001.02	\$65,001.02	\$65,001.02
008 JOINT BRIDGE (R&B)	14,400	0.05000	0.050328	0.05000	\$14,306.06	0.05000	0.05000	\$14,306.06	\$14,306.06	\$14,306.06
009 PERMANENT ROAD	20,000	0.16700	0.069900	0.06991	\$20,002.74	0.06991	0.06991	\$20,002.74	\$20,002.74	\$20,002.74
010 EQUIPMENT AND BUILDING	9,000	0.03500	0.031455	0.03146	\$9,001.37	0.03146	0.03146	\$9,001.37	\$9,001.37	\$9,001.37
027 AUDIT	0	0.00500	0.000000	0.00000	\$0.00	0.00000	0.00000	\$0.00	\$0.00	\$0.00
035 INSURANCE	0	0.00000	0.000000	0.00000	\$0.00	0.00000	0.00000	\$0.00	\$0.00	\$0.00
047 SOCIAL SECURITY	0	0.00000	0.000000	0.00000	\$0.00	0.00000	0.00000	\$0.00	\$0.00	\$0.00
109A MANUAL PRIOR YEAR ADJ	0	0.00000	0.000000	0.00000	\$0.00	0.00000	0.00000	\$0.00	\$0.00	\$0.00
Totals (Capped)	108,400		0.378859	0.37855	\$108,311.19	0.37855	0.37855	\$108,311.19	\$108,311.19	\$108,311.19
Totals (Not Capped)	0		0.000000	0.00000	\$0.00	0.00000	0.00000	\$0.00	\$0.00	\$0.00
Totals (All)	108,400		0.378859	0.37855	\$108,311.19	0.37855	0.37855	\$108,311.19	\$108,311.19	\$108,311.19

Given under my hand and the official seal of my office this 16th day of July, 2024



Tina Dolder, Putnam County Clerk

FINAL Tax Computation Report Putnam County

Taxing District TFD - Tiskilwa Fire District

Equalization Factor 1.0000

Property Type	Total EAV	Rate Setting EAV
Farm	974,102	974,102
Residential	16,631,013	16,631,013
Commercial	0	0
Industrial	0	0
Mineral	0	0
State Railroad	0	0
Local Railroad	0	0
County Total	17,605,115	17,605,115
Total + Overlap	64,591,347	64,591,347

PTELL Values	
EZ Value Abated	0
EZ Tax Abated	\$0.00
New Property	245,308
Annexation EAV	0
Disconnection EAV	0
Recovered TIF EAV	0
Recovered EZ EAV	0
Aggregate Ext. Base	0
TIF Increment	0

Overlapping County	Overlap EAV
Bureau County	46,986,232
Total	46,986,232

** denotes use of estimated EAV*

Fund/Name	Levy Request	Maximum Rate	Calc'ed Rate	Actual Rate	Non-PTELL Total Extension	Limited Rate	Certified Rate	Total Extension	Total Extension After TIF & EZ	Total Extension w/Overlaps
001 CORPORATE	254,487	0.40000	0.393996	0.39400	\$69,364.15	0.39400	0.39400	\$69,364.15	\$69,364.15	\$254,489.91
027 AUDIT	3,200	0.00500	0.004954	0.00496	\$873.21	0.00496	0.00496	\$873.21	\$873.21	\$3,203.73
035 LIABILITY INSURANCE	30,000	0.00000	0.046446	0.04645	\$8,177.58	0.04645	0.04645	\$8,177.58	\$8,177.58	\$30,002.68
047 SOCIAL SECURITY	18,000	0.00000	0.027868	0.02787	\$4,906.55	0.02787	0.02787	\$4,906.55	\$4,906.55	\$18,001.61
060 UNEMPLOYMENT INSURANC	1,000	0.00000	0.001548	0.00155	\$272.88	0.00155	0.00155	\$272.88	\$272.88	\$1,001.17
062 WORKERS COMPENSATION	40,000	0.00000	0.061928	0.06193	\$10,902.85	0.06193	0.06193	\$10,902.85	\$10,902.85	\$40,001.42
064 AMBULANCE	254,487	0.40000	0.393996	0.39400	\$69,364.15	0.39400	0.39400	\$69,364.15	\$69,364.15	\$254,489.91
Totals (Capped)	601,174		0.930736	0.93076	\$163,861.37	0.93076	0.93076	\$163,861.37	\$163,861.37	\$601,190.43
Totals (Not Capped)	0		0.000000	0.00000	\$0.00	0.00000	0.00000	\$0.00	\$0.00	\$0.00
Totals (All)	601,174		0.930736	0.93076	\$163,861.37	0.93076	0.93076	\$163,861.37	\$163,861.37	\$601,190.43

Given under my hand and the official seal of my office this 16th day of July, 2024



Tina Dolder, Putnam County Clerk

FINAL Tax Computation Report Putnam County

Taxing District TIF01 - Granville TIF			Equalization Factor 1.0000								
Property Type	Total EAV	TIF Base EAV	PTELL Values								
Farm	38,186	23,918	EZ Value Abated								0
Residential	148,227	139,469	EZ Tax Abated								\$0.00
Commercial	3,409,036	2,399,783	New Property								0
Industrial	0	0	Annexation EAV								0
Mineral	0	0	Disconnection EAV								0
State Railroad	0	0	Recovered TIF EAV								0
Local Railroad	0	0	Recovered EZ EAV								0
County Total	3,595,449	2,563,170	Aggregate Ext. Base								0
Total + Overlap	3,595,449	2,563,170	TIF Increment								1,032,279

Fund/Name	Levy Request	Maximum Rate	Calc'd Rate	Actual Rate	Non-PTELL Total Extension	Limited Rate	Certified Rate	Total Extension	Total Extension After TIF & EZ	Total Extension w/Overlaps
001 CORPORATE	0	0.00000	0.000000	0.00000	\$0.00	0.00000	0.00000	\$0.00	\$83,574.68	\$83,574.68
Totals (Capped)	0		0.000000	0.00000	\$0.00	0.00000	0.00000	\$0.00	\$0.00	\$0.00
Totals (Not Capped)	0		0.000000	0.00000	\$0.00	0.00000	0.00000	\$0.00	\$83,574.68	\$83,574.68
Totals (All)	0		0.000000	0.00000	\$0.00	0.00000	0.00000	\$0.00	\$83,574.68	\$83,574.68

Given under my hand and the official seal of my office this 16th day of July, 2024


Tina Dolder, Putnam County Clerk