
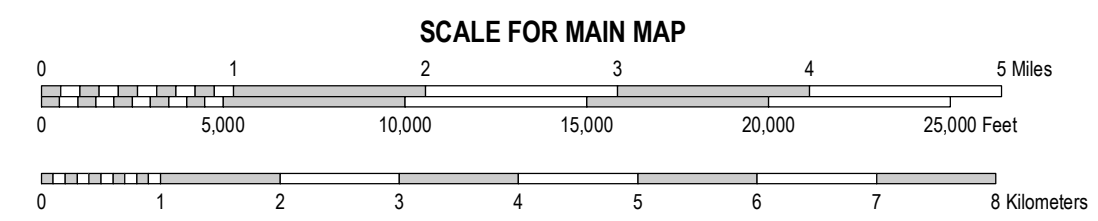


GENERAL HIGHWAY MAP JEFFERSON COUNTY ILLINOIS

PREPARED BY THE
ILLINOIS DEPARTMENT OF TRANSPORTATION
OFFICE OF PLANNING AND PROGRAMMING
IN COOPERATION WITH
U.S. DEPARTMENT OF TRANSPORTATION
FEDERAL HIGHWAY ADMINISTRATION



Legend

- Interstate, U.S., IL
- FA Primary Route
- FA Secondary Route
- County Highway
- Paved (Access Controlled)
- Bituminous (Access Controlled)
- Paved (Divided)
- Bituminous (Divided)
- Paved (Undivided)
- Bituminous (High Type)
- Bituminous (Low Type)
- Gravel and Stone
- Soil Surface
- Frontage Road
- Municipal Road
- Structure
- Highway Interchange
- Incorporated City / Town / Village
- Unincorporated Village
- County Seat
- County Boundary
- State Boundary
- Civil Township or Road District Boundary
- Survey Township Line
- Survey Section Line
- National Forest Boundary
- National Forest Purchased Area
- State Park, Conservation Area or Forest
- Railroad
- Stream
- Waterway / Lake
- Toll Ferry
- Historic Site
- Weight Station
- Other Point of Interest
- State Police District Station
- Commercial Airport with Scheduled Service
- General Aviation Airport
- Military Airport
- Free Ferry
- Rest Area
- Toll Plaza

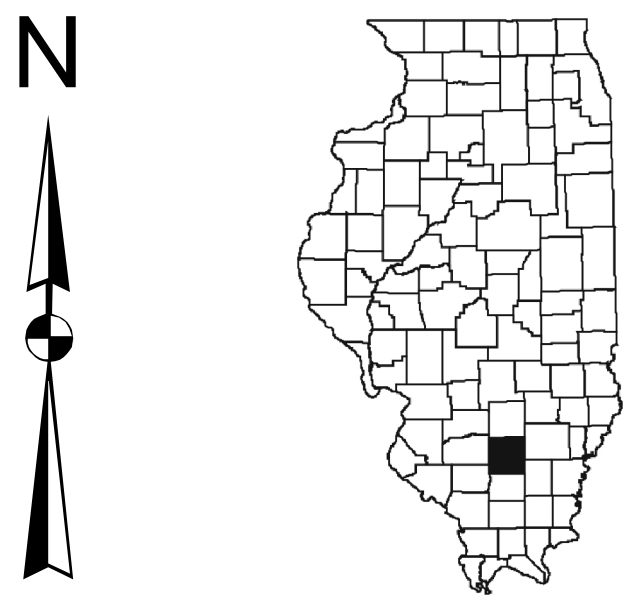
DATA SOURCES:
ILLINOIS DEPARTMENT OF TRANSPORTATION
ILLINOIS STATE TOLL HIGHWAY AUTHORITY
ILLINOIS DEPARTMENT OF NATURAL RESOURCES
ILLINOIS STATE GEOLOGICAL SURVEY
ILLINOIS COMMERCE COMMISSION
UNITED STATES DEPARTMENT OF TRANSPORTATION
ILLINOIS HISTORIC PRESERVATION AGENCY
UNITED STATES GEOLOGICAL SURVEY
ILLINOIS STATE POLICE
UNITED STATES DEPARTMENT OF COMMERCE
UNITED STATES DEPARTMENT OF AGRICULTURE
NW7EG (TW)

FOR DETAILED INFORMATION OF CONGESTED AREAS
SEE CITY OR TOWNSHIP MAPS.

POPULATION: 40,000 (2000 CENSUS)
TOTAL AREA: 571 SQUARE MILES

25,000 FOOT GRID BASED ON ILLINOIS
STATE PLANE COORDINATES (EAST ZONE).

THE BUREAU OF THE ROAD REFERENCE SYSTEM USES THE SECTION LINE GRID
PROGRESSIVELY NUMBERED NORTH FROM THE COUNTY'S SOUTHERN MOST
SECTION LINE AND EAST FROM ITS WESTERMOST SECTION LINE.



THE ILLINOIS DEPARTMENT OF TRANSPORTATION MAPS USE DATA FROM EXTERNAL ELECTRONIC SOURCES THAT ARE NOT
CONTROLLED BY THE ILLINOIS DEPARTMENT OF TRANSPORTATION. THE DEPARTMENT TAKES NO RESPONSIBILITY FOR THE
VIEW, CONTENT, OR ACCURACY FOR ANY SUCH INFORMATION PROVIDED FROM SUCH EXTERNAL SOURCES. THIS PRODUCT
IS FOR REFERENCE PURPOSES ONLY AND IS NOT TO BE CONSIDERED AS A LEGAL DOCUMENT OR SURVEY INSTRUMENT. THE
MAPS AND DATA CONTAINED HEREIN ARE TO BE CONSIDERED AS IS WITHOUT WARRANTIES OF ANY KIND, EITHER EXPRESSED
OR IMPLIED, INCLUDING BUT NOT LIMITED TO WARRANTIES OF MERCHANTABILITY OR FITNESS FOR ANY PURPOSE OR USE. ANY RELIANCE
ON THE INFORMATION CONTAINED HEREIN IS AT THE USER'S OWN RISK. THE ILLINOIS DEPARTMENT OF TRANSPORTATION CAN
NOT BE HELD LIABLE FOR ANY SPECIAL, INDIRECT, OR CONSEQUENTIAL DAMAGES OR ANY DAMAGES WHATSOEVER RESULTING
FROM LOSS OF USE, DATA, PROFITS, WHETHER IN AN ACTION OF CONTRACT, NEGLIGENCE, OR OTHER ACTION, ARISING OUT OF
OR IN CONNECTION WITH THE USE OF THE INFORMATION HEREIN PROVIDED.