

2012

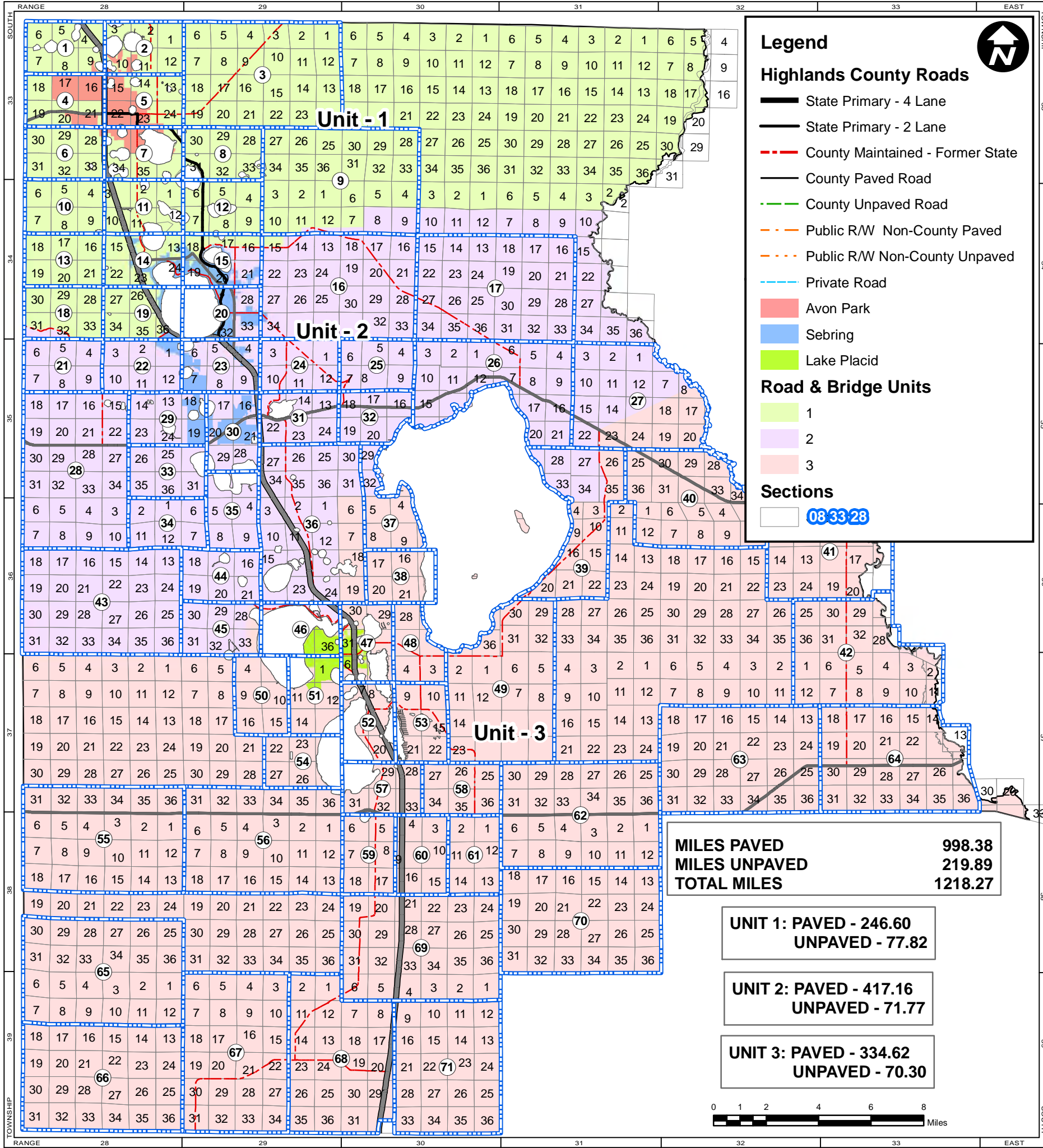
# ROADS AND STREETS MAINTAINED BY HIGHLANDS COUNTY ROAD AND BRIDGE DEPARTMENT

"THIS MAP MAY NOT INCLUDE ALL OF THE E-911 STREET NAME CHANGES"

RICK HELMS  
COUNTY ADMINISTRATOR

RAMON D. GAVARRETE, P.E.  
COUNTY ENGINEER/UTILITIES DIRECTOR

W. KYLE GREEN  
ROAD & BRIDGE SUPERINTENDENT



**Legend**

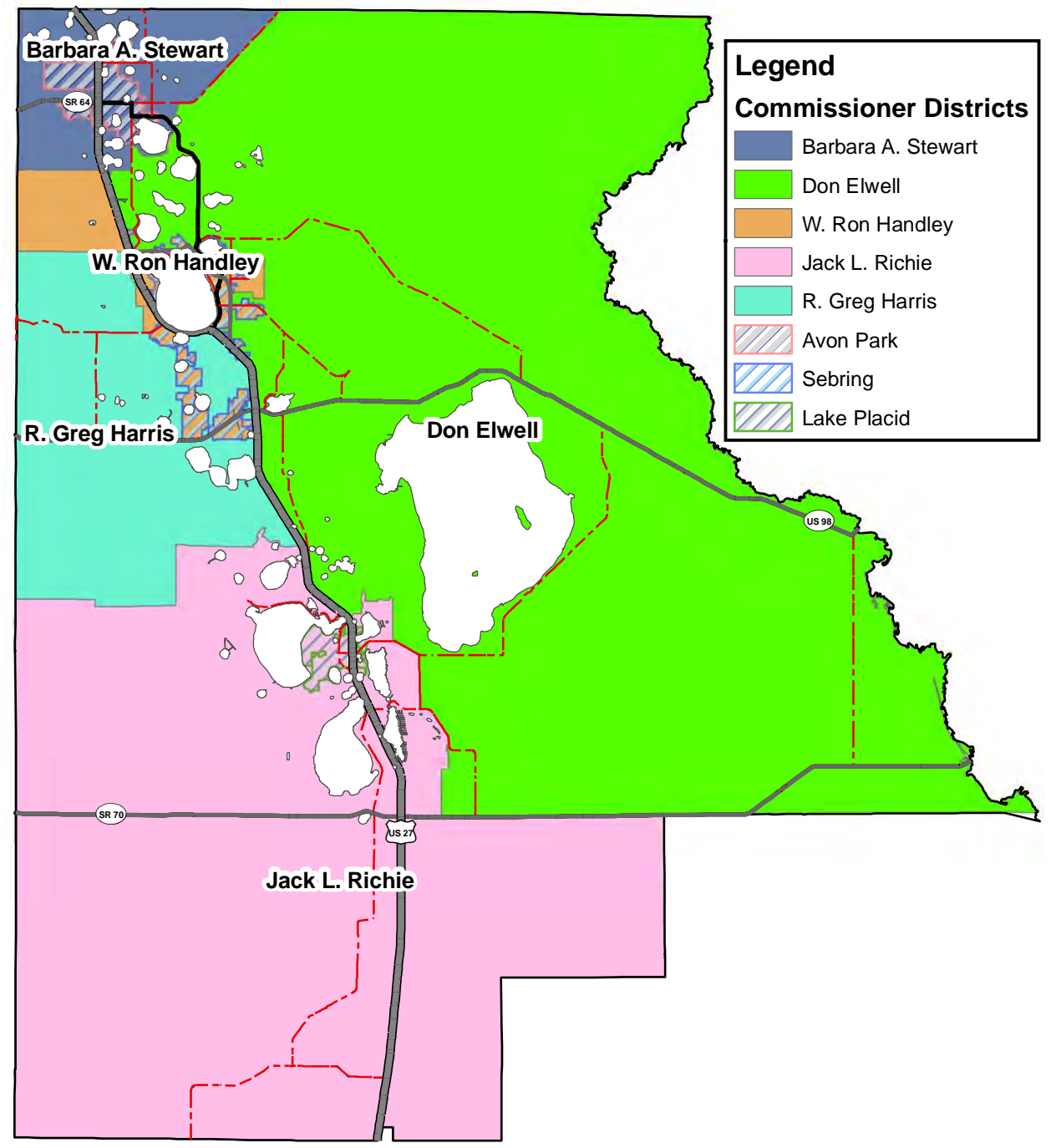
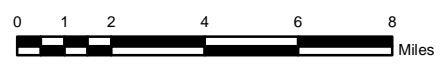
- Highlands County Roads
  - State Primary - 4 Lane
  - State Primary - 2 Lane
  - County Maintained - Former State
  - County Paved Road
  - County Unpaved Road
  - Public R/W Non-County Paved
  - Public R/W Non-County Unpaved
  - Private Road
- Road & Bridge Units
  - 1
  - 2
  - 3
- Sections
  - 08 33 28

|               |         |
|---------------|---------|
| MILES PAVED   | 998.38  |
| MILES UNPAVED | 219.89  |
| TOTAL MILES   | 1218.27 |

UNIT 1: PAVED - 246.60  
UNPAVED - 77.82

UNIT 2: PAVED - 417.16  
UNPAVED - 71.77

UNIT 3: PAVED - 334.62  
UNPAVED - 70.30

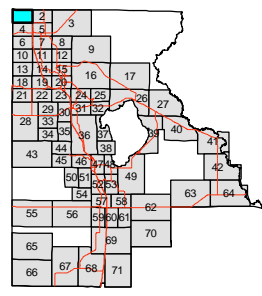


**Legend**

**Commissioner Districts**

- Barbara A. Stewart
- Don Elwell
- W. Ron Handley
- Jack L. Richie
- R. Greg Harris
- Avon Park
- Sebring
- Lake Placid

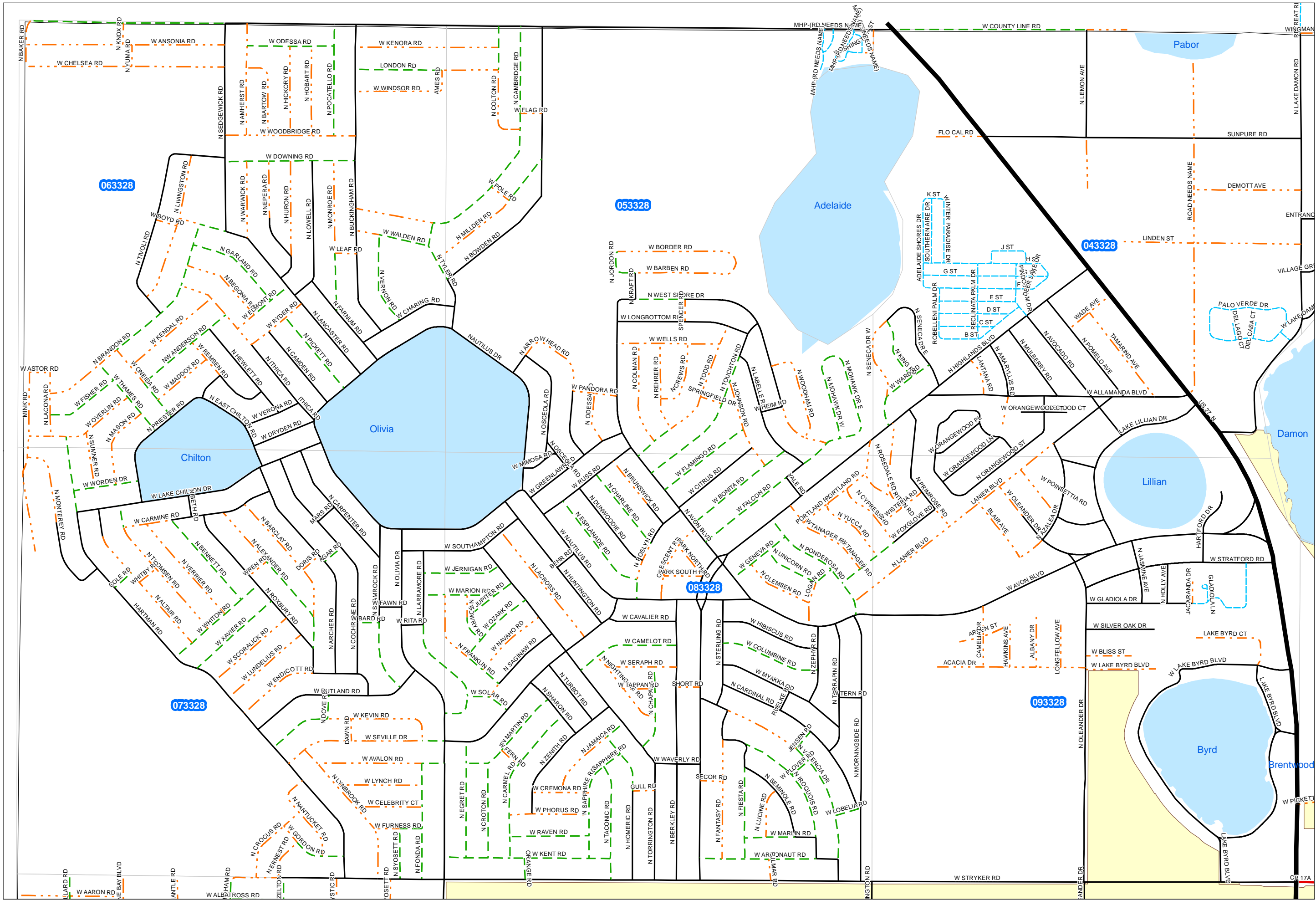
(THIS PAGE IS INTENTIONALLY LEFT BLANK)




# 2012 ROADS AND STREETS MAINTAINED BY HIGHLANDS COUNTY ROAD AND BRIDGE DEPARTMENT

Continued on page(s) - 2

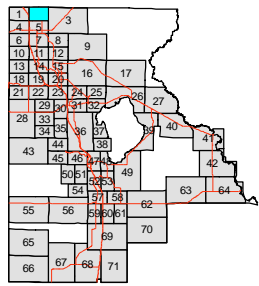
- Legend**
- State Primary - 4 Lane
  - State Primary - 2 Lane
  - County Maintained - Former State
  - County Paved Road
  - County Unpaved Road
  - Public R/W Non-County Paved
  - Public R/W Non-County Unpaved
  - Private Road
  - City/Town Boundary
  - Section Township Range



Continued on page(s) - 4





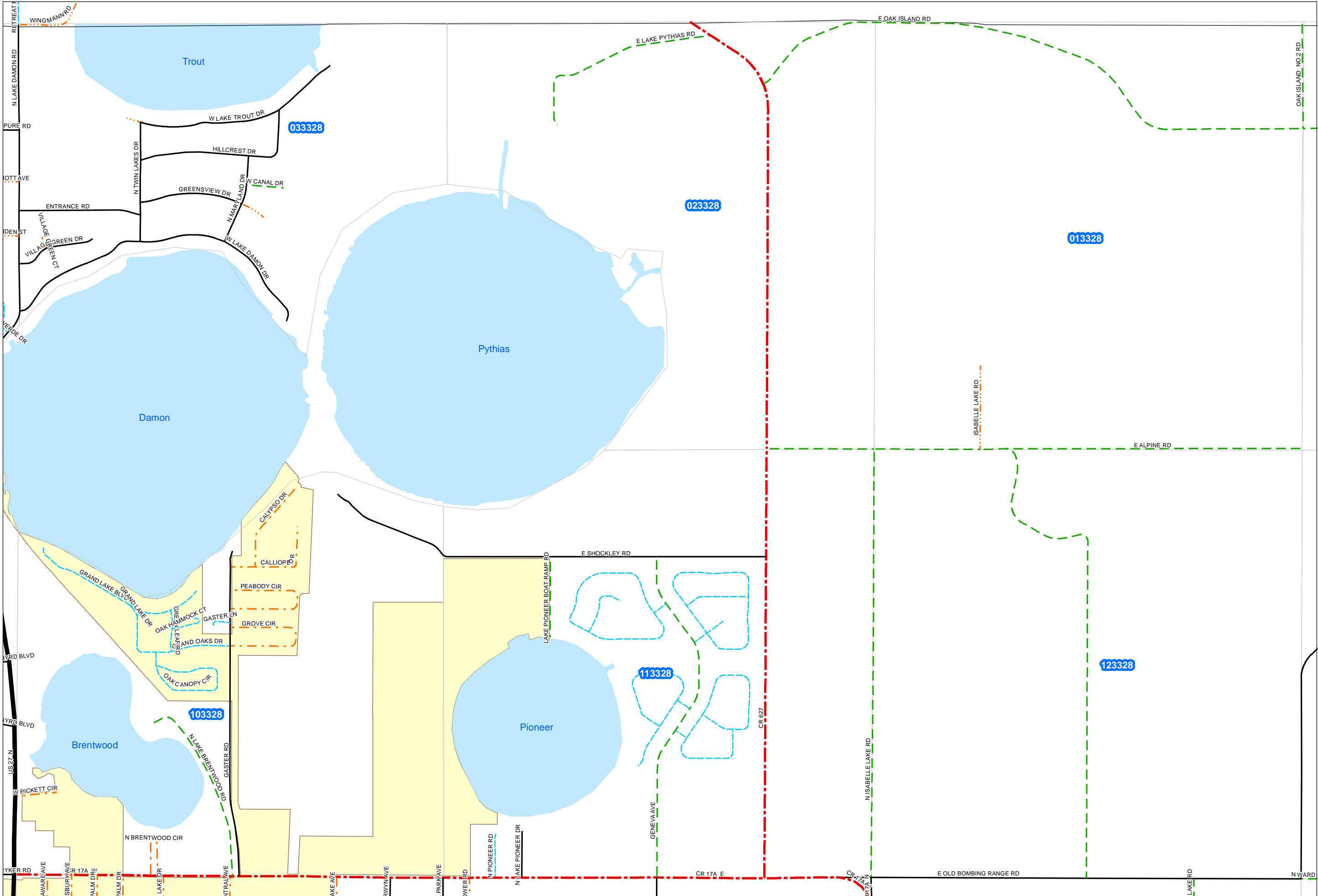


2012  
**ROADS AND STREETS MAINTAINED BY  
 HIGHLANDS COUNTY  
 ROAD AND BRIDGE DEPARTMENT**

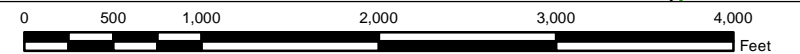
Continued on page(s) - 1

**Legend**

- State Primary - 4 Lane
- State Primary - 2 Lane
- County Maintained - Former State
- County Paved Road
- County Unpaved Road
- Public R/W Non-County Paved
- Public R/W Non-County Unpaved
- Private Road
- City/Town Boundary
- Section Township Range **073328**



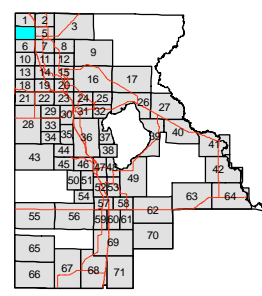
Continued on page(s) - 5



Continued on page(s) - 3

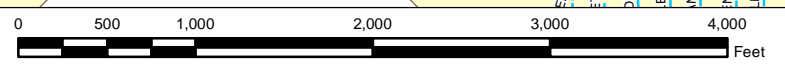
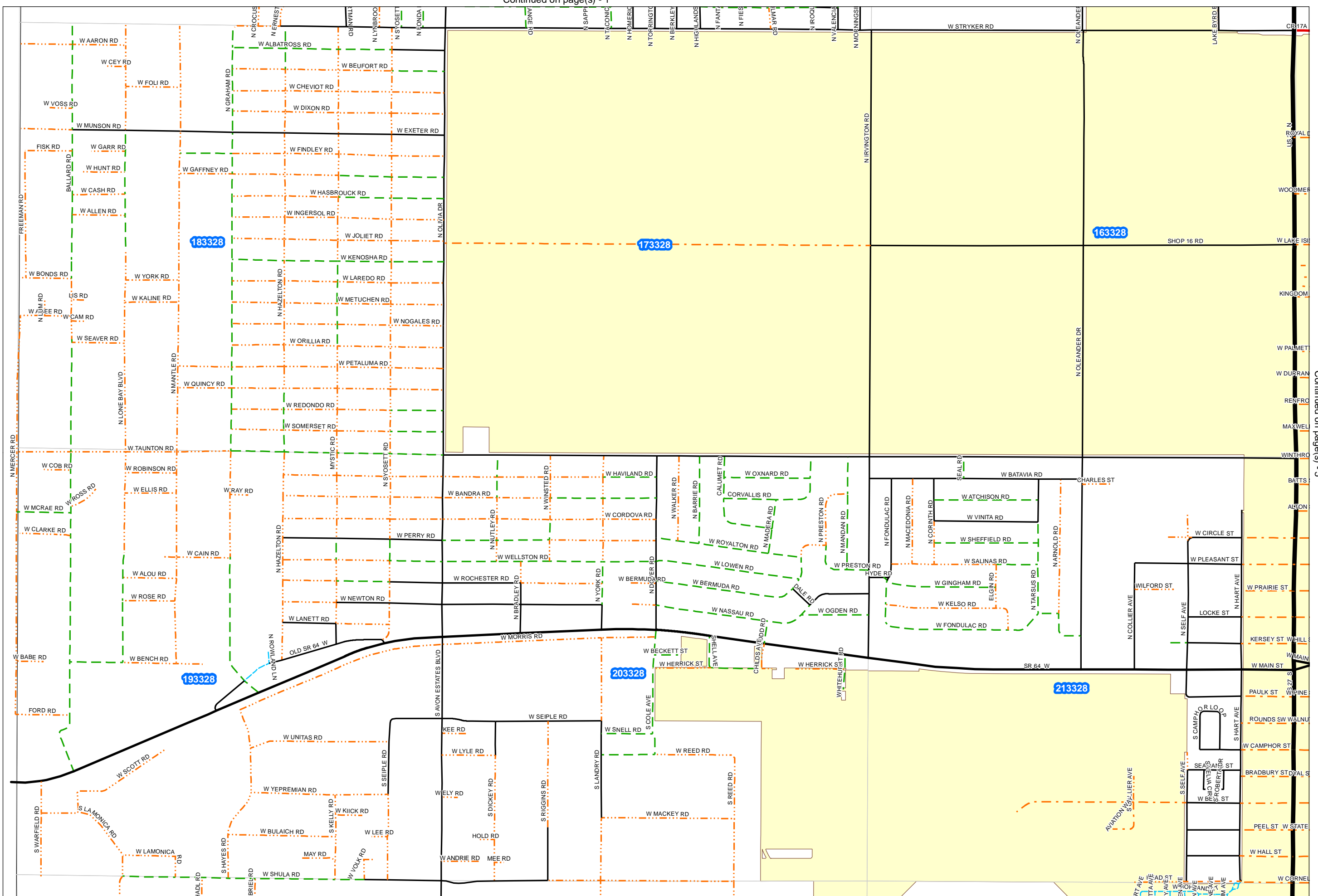


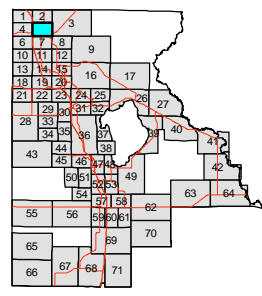




# 2012 ROADS AND STREETS MAINTAINED BY HIGHLANDS COUNTY ROAD AND BRIDGE DEPARTMENT

- Legend**
- State Primary - 4 Lane
  - State Primary - 2 Lane
  - County Maintained - Former State
  - County Paved Road
  - County Unpaved Road
  - Public R/W Non-County Paved
  - Public R/W Non-County Unpaved
  - Private Road
  - City/Town Boundary
  - Section Township Range 073328

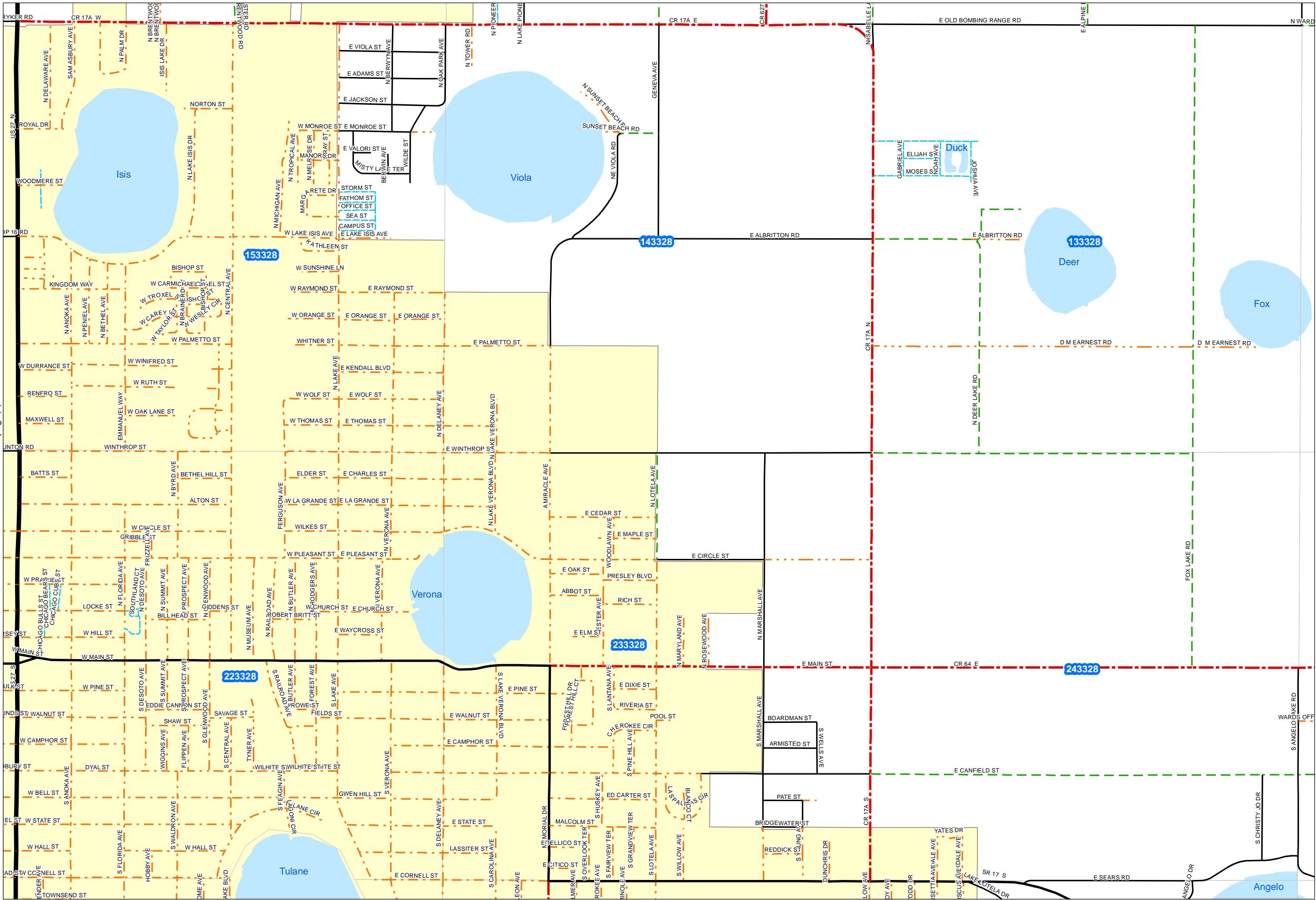




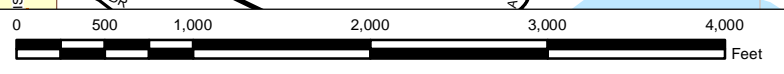
# 2012 ROADS AND STREETS MAINTAINED BY HIGHLANDS COUNTY ROAD AND BRIDGE DEPARTMENT

Continued on page(s) - 3

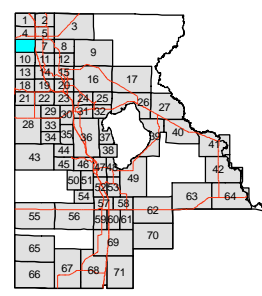
Continued on page(s) - 4



- Legend**
- State Primary - 4 Lane
  - State Primary - 2 Lane
  - County Maintained - Former State
  - County Paved Road
  - County Unpaved Road
  - Public R/W Non-County Paved
  - Public R/W Non-County Unpaved
  - Private Road
  - City/Town Boundary
  - Section Township Range

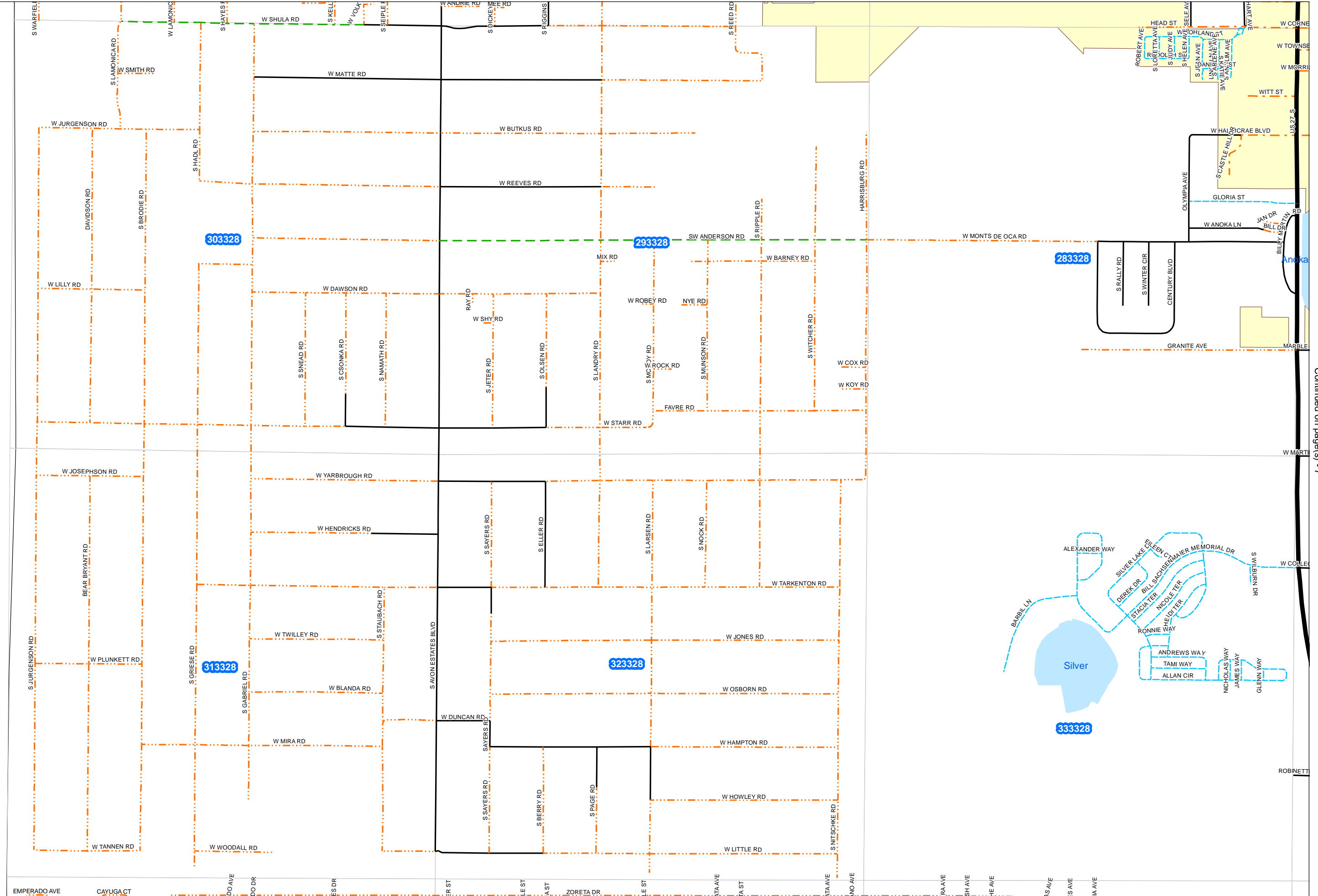







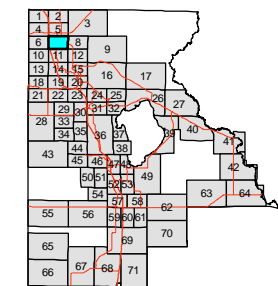
# 2012 ROADS AND STREETS MAINTAINED BY HIGHLANDS COUNTY ROAD AND BRIDGE DEPARTMENT

- Legend**
- State Primary - 4 Lane
  - State Primary - 2 Lane
  - County Maintained - Former State
  - County Paved Road
  - County Unpaved Road
  - Public R/W Non-County Paved
  - Public R/W Non-County Unpaved
  - Private Road
  - City/Town Boundary
  - Section Township Range **073328**



Continued on page(s) - 7

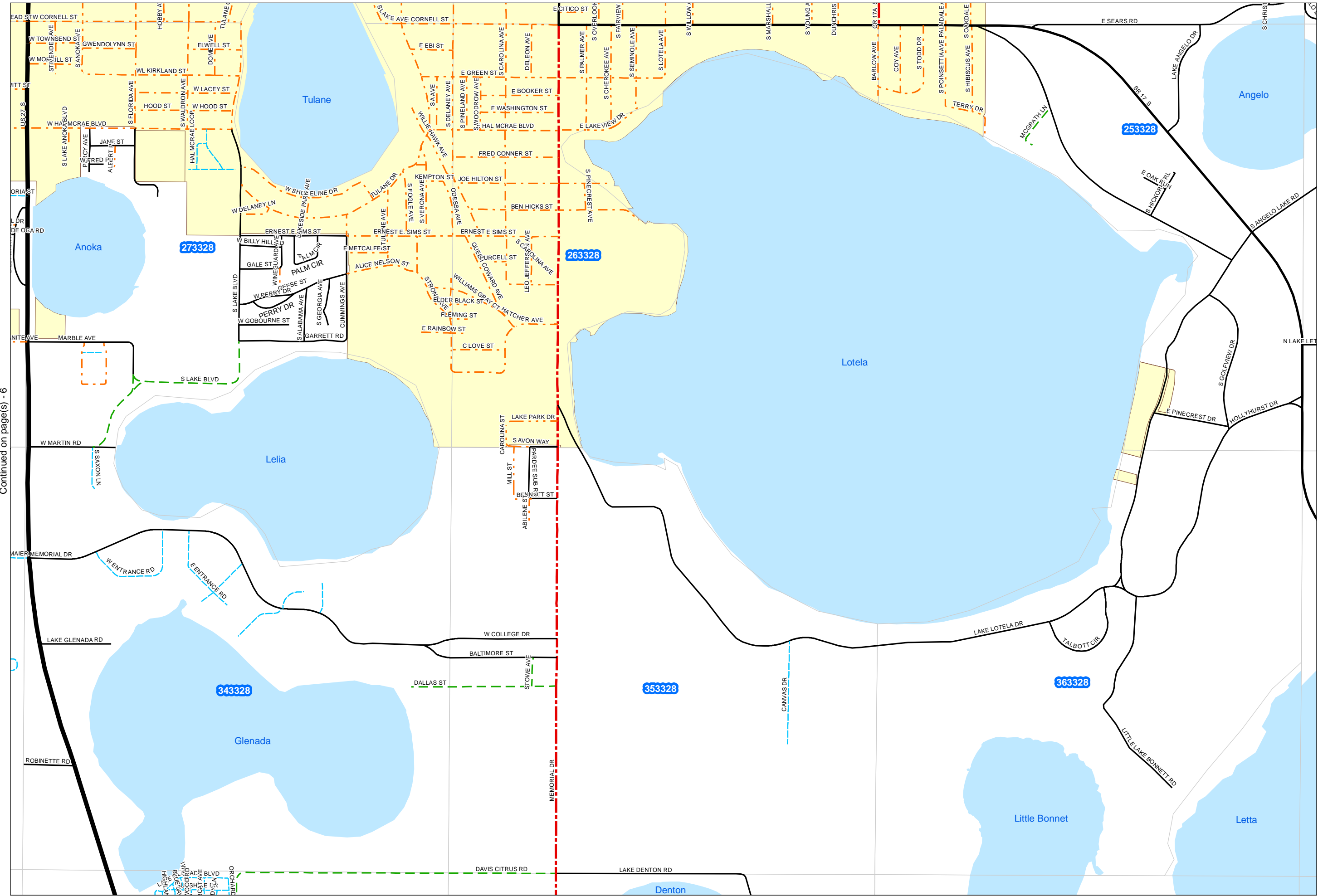





# 2012 ROADS AND STREETS MAINTAINED BY HIGHLANDS COUNTY ROAD AND BRIDGE DEPARTMENT

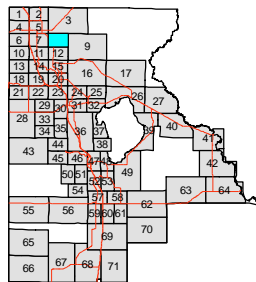
Continued on page(s) - 8

- Legend**
- State Primary - 4 Lane
  - State Primary - 2 Lane
  - County Maintained - Former State
  - County Paved Road
  - County Unpaved Road
  - Public R/W Non-County Paved
  - Public R/W Non-County Unpaved
  - Private Road
  - City/Town Boundary
  - Section Township Range



Continued on page(s) - 6




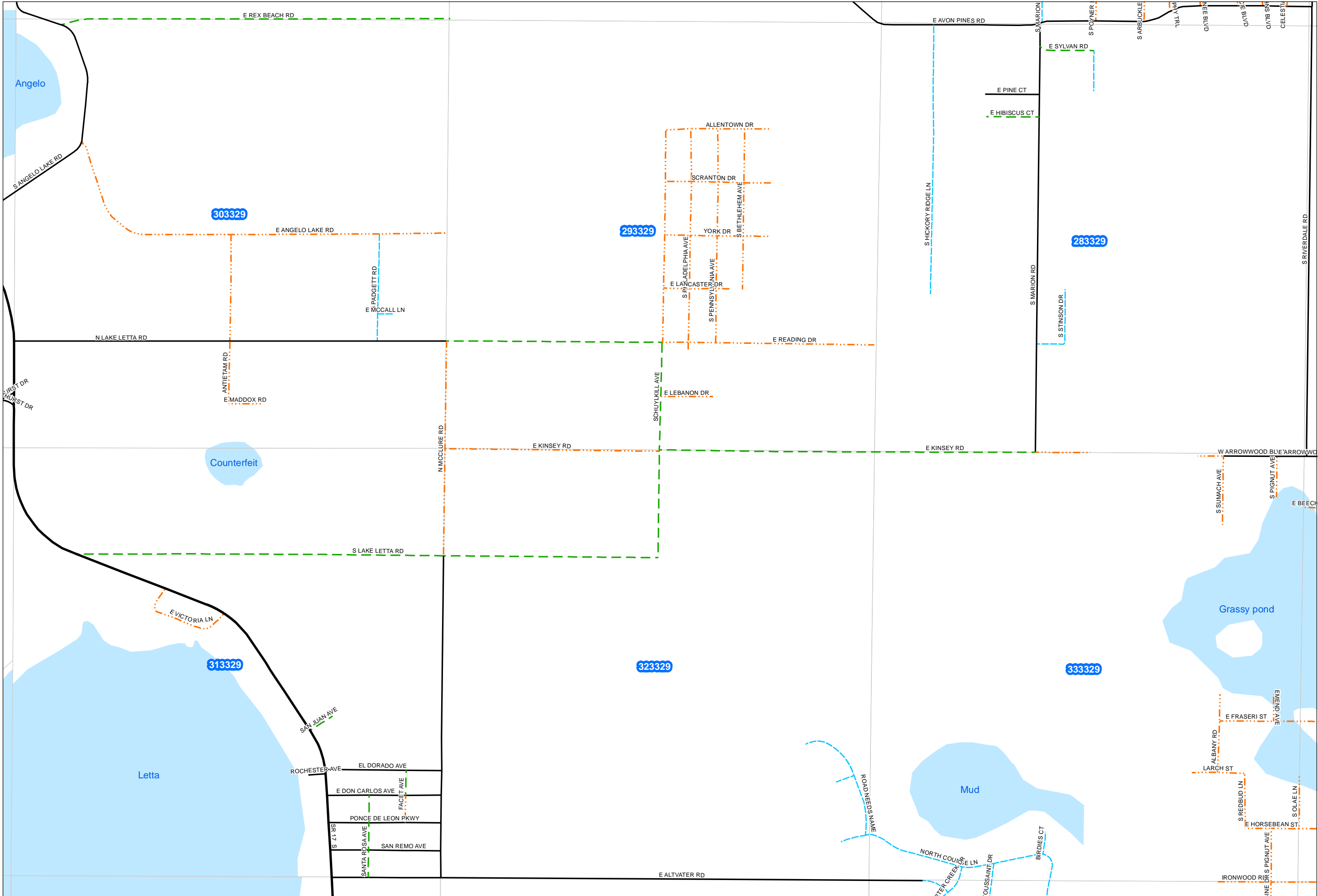


2012 ROADS AND STREETS MAINTAINED BY HIGHLANDS COUNTY ROAD AND BRIDGE DEPARTMENT

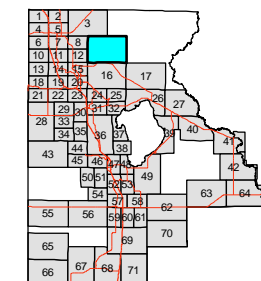
Continued on page(s) - 7

Continued on page(s) - 9

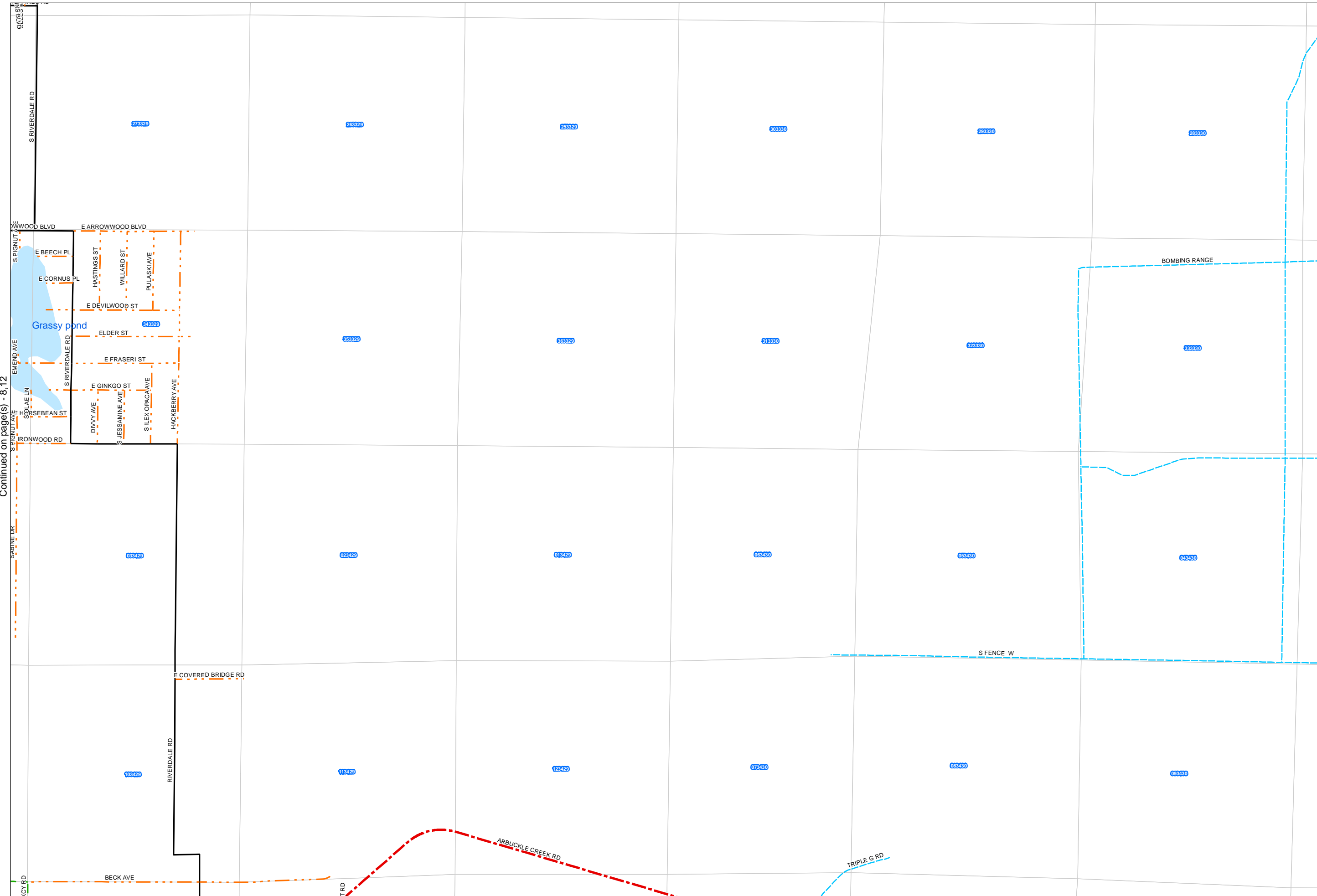
- Legend**
- State Primary - 4 Lane
  - State Primary - 2 Lane
  - County Maintained - Former State
  - County Paved Road
  - County Unpaved Road
  - Public R/W Non-County Paved
  - Public R/W Non-County Unpaved
  - Private Road
  - City/Town Boundary
  - Section Township Range 073328



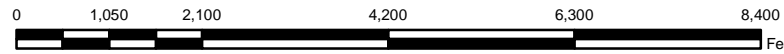




2012  
ROADS AND STREETS MAINTAINED BY  
HIGHLANDS COUNTY  
ROAD AND BRIDGE DEPARTMENT

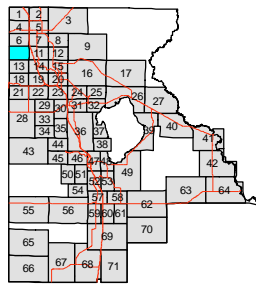


- Legend**
- State Primary - 4 Lane
  - State Primary - 2 Lane
  - County Maintained - Former State
  - County Paved Road
  - County Unpaved Road
  - Public R/W Non-County Paved
  - Public R/W Non-County Unpaved
  - Private Road
  - City/Town Boundary
  - Section Township Range 083328



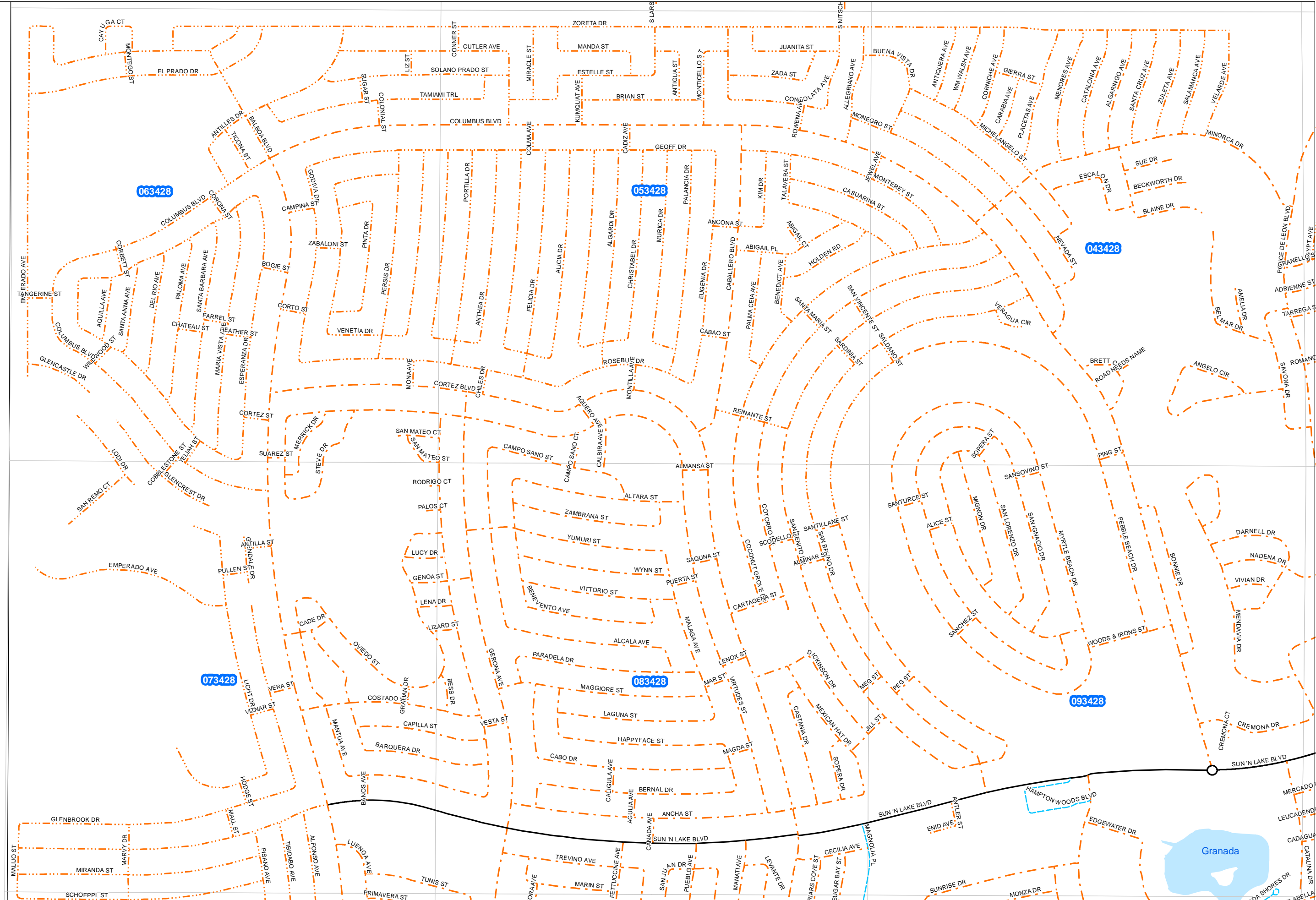
Continued on page(s) - 8,12

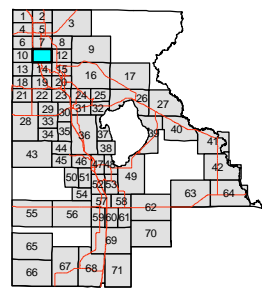
Continued on page(s) - 16



# 2012 ROADS AND STREETS MAINTAINED BY HIGHLANDS COUNTY ROAD AND BRIDGE DEPARTMENT

- Legend**
- State Primary - 4 Lane
  - State Primary - 2 Lane
  - County Maintained - Former State
  - County Paved Road
  - County Unpaved Road
  - Public R/W Non-County Paved
  - Public R/W Non-County Unpaved
  - Private Road
  - City/Town Boundary
  - Section Township Range

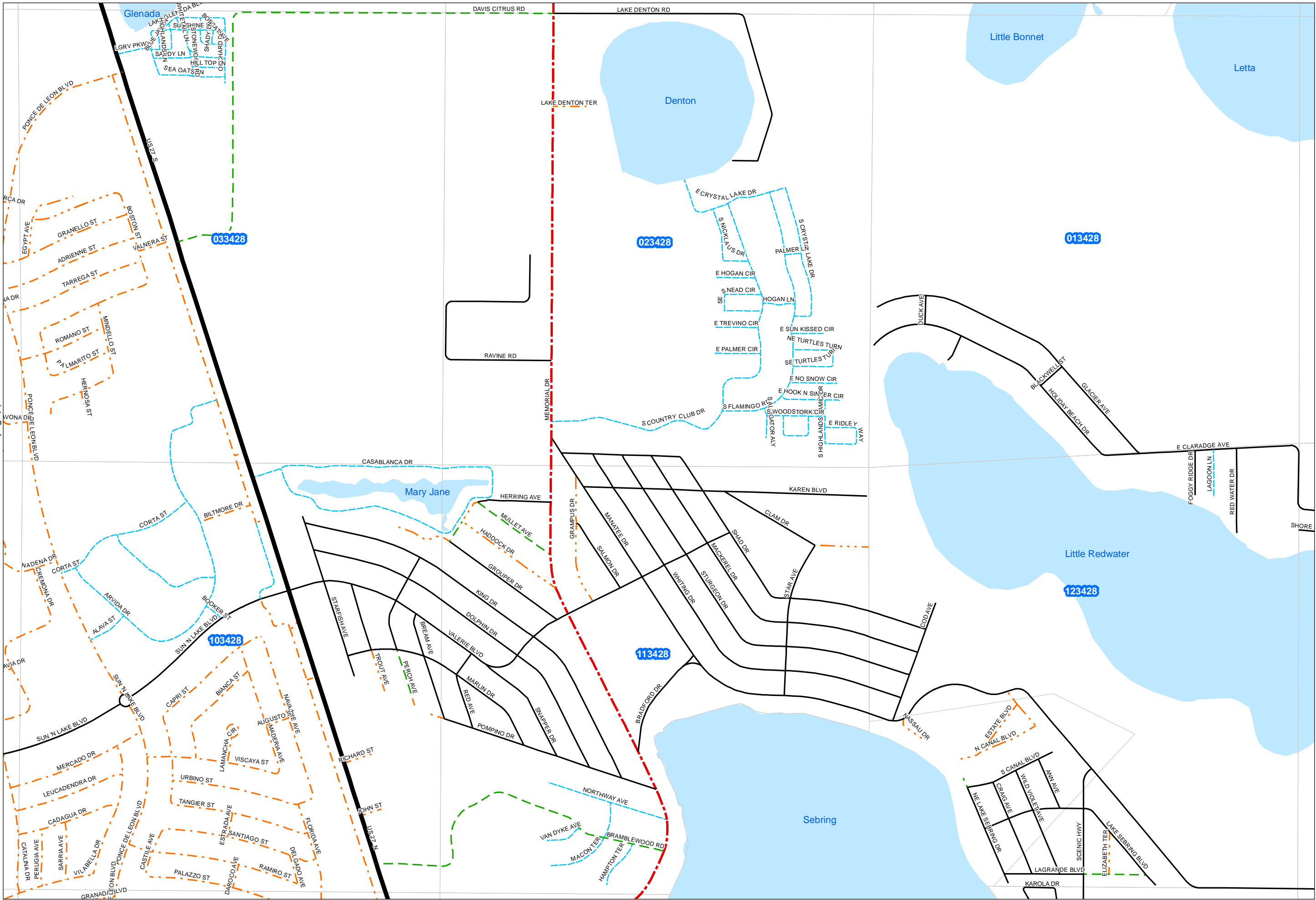





# 2012 ROADS AND STREETS MAINTAINED BY HIGHLANDS COUNTY ROAD AND BRIDGE DEPARTMENT

Continued on page(s) - 12

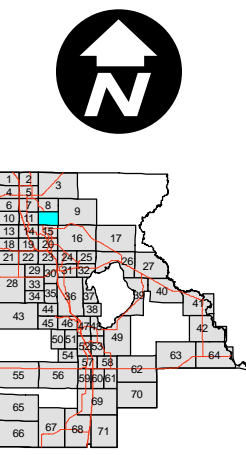
- Legend**
- State Primary - 4 Lane
  - State Primary - 2 Lane
  - County Maintained - Former State
  - County Paved Road
  - County Unpaved Road
  - Public R/W Non-County Paved
  - Public R/W Non-County Unpaved
  - Private Road
  - City/Town Boundary
  - Section Township Range



Continued on page(s) - 10

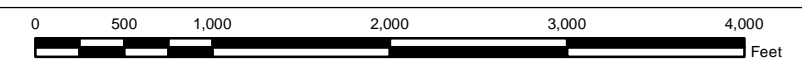
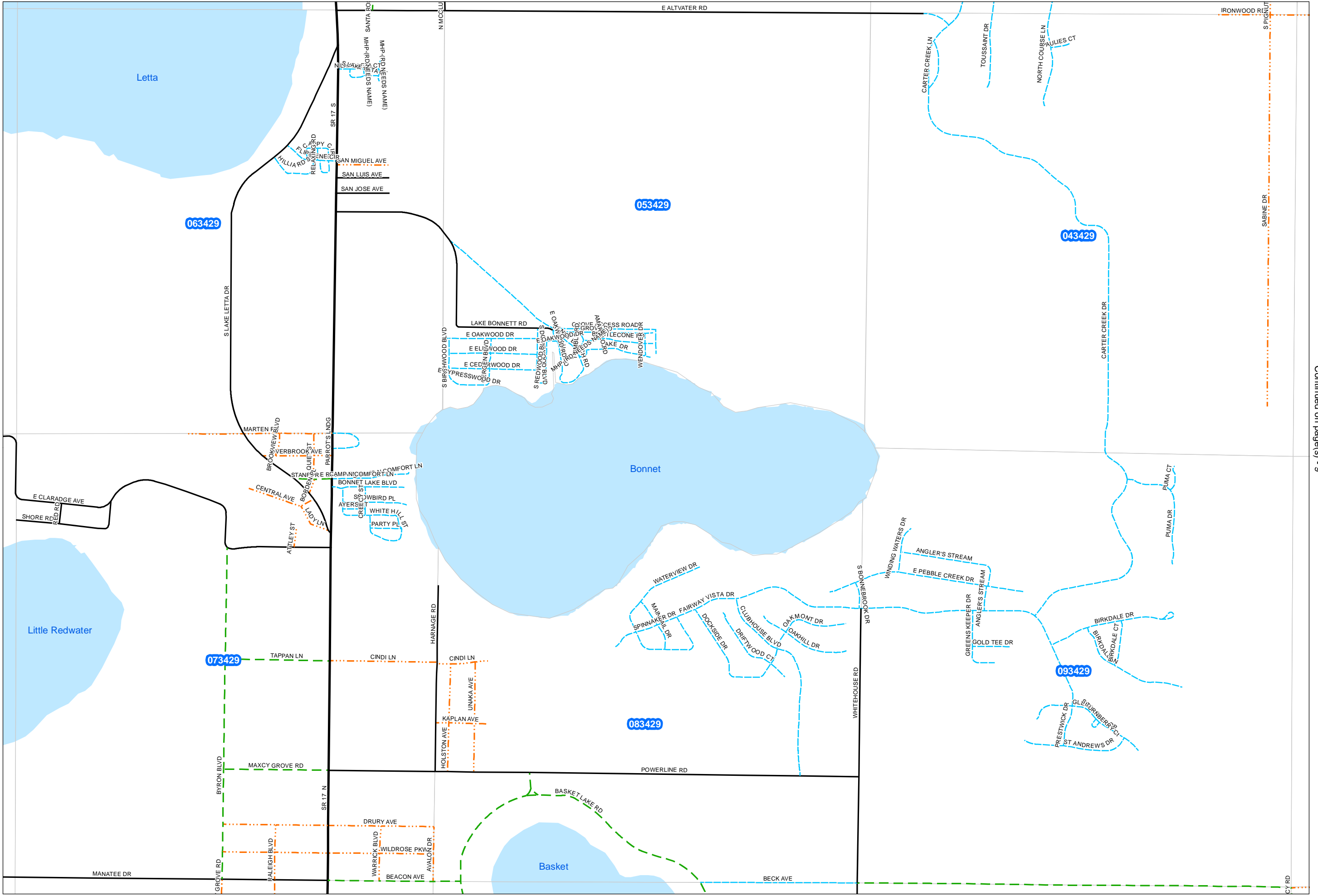




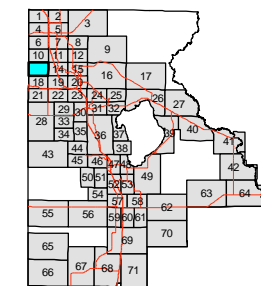


# 2012 ROADS AND STREETS MAINTAINED BY HIGHLANDS COUNTY ROAD AND BRIDGE DEPARTMENT

- Legend**
- State Primary - 4 Lane
  - State Primary - 2 Lane
  - County Maintained - Former State
  - County Paved Road
  - County Unpaved Road
  - Public R/W Non-County Paved
  - Public R/W Non-County Unpaved
  - Private Road
  - City/Town Boundary
  - Section Township Range 073328

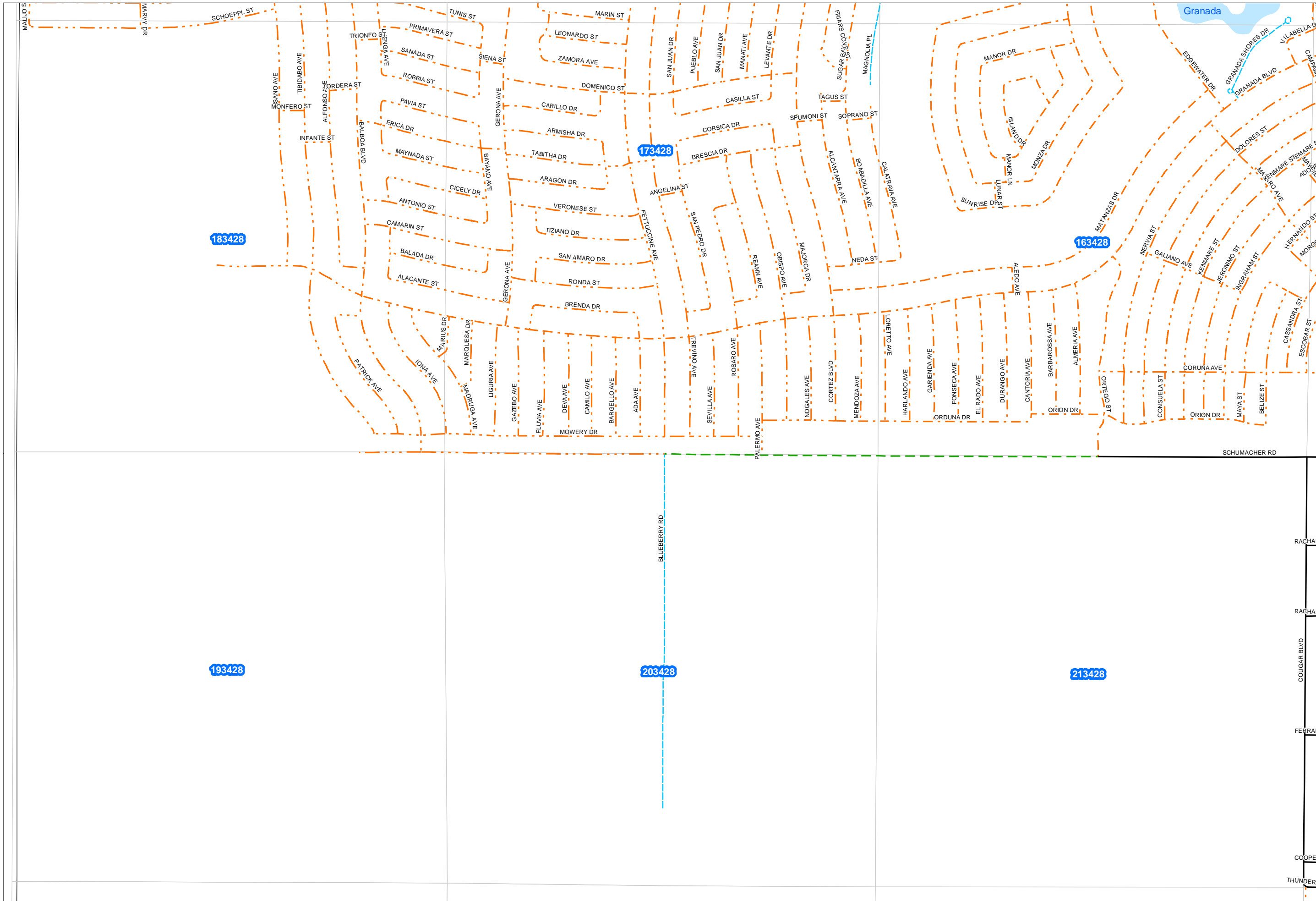


G:\PROJECTS\Other Projects\CMR-MAPS\CMR-2012




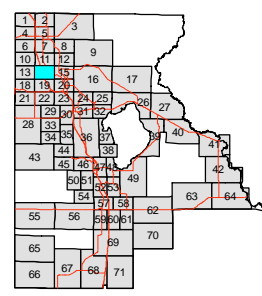
# 2012 ROADS AND STREETS MAINTAINED BY HIGHLANDS COUNTY ROAD AND BRIDGE DEPARTMENT

Continued on page(s) - 14



- Legend**
- State Primary - 4 Lane
  - State Primary - 2 Lane
  - County Maintained - Former State
  - County Paved Road
  - County Unpaved Road
  - Public R/W Non-County Paved
  - Public R/W Non-County Unpaved
  - Private Road
  - City/Town Boundary
  - Section Township Range 083328

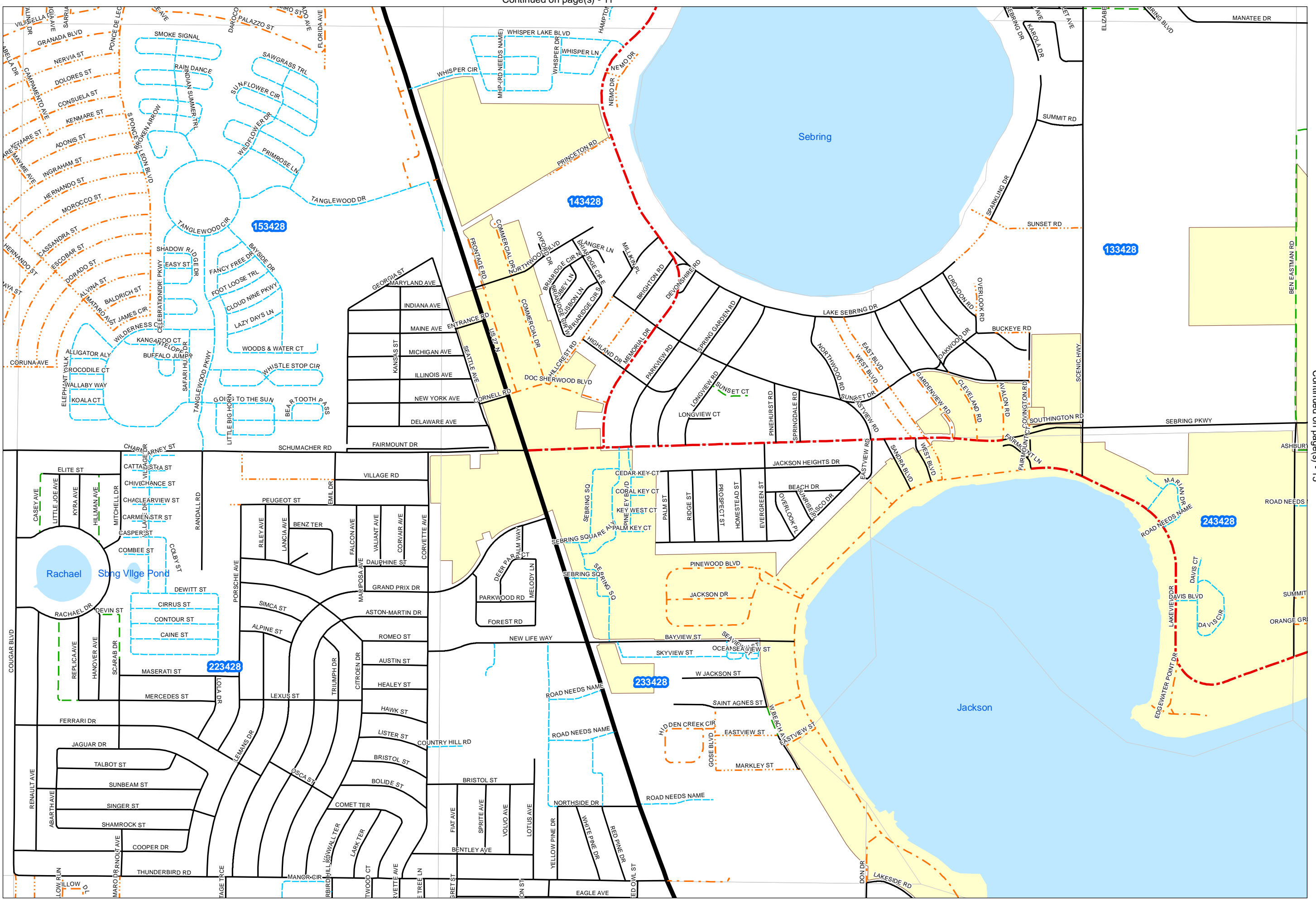




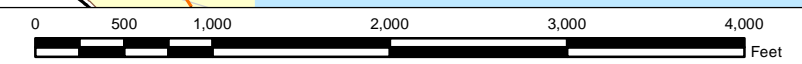
# 2012 ROADS AND STREETS MAINTAINED BY HIGHLANDS COUNTY ROAD AND BRIDGE DEPARTMENT

Continued on page(s) - 13

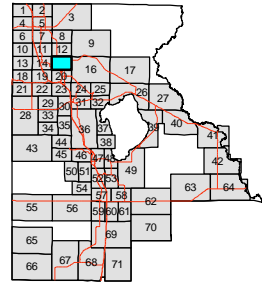
- Legend**
- State Primary - 4 Lane
  - State Primary - 2 Lane
  - County Maintained - Former State
  - County Paved Road
  - County Unpaved Road
  - Public R/W Non-County Paved
  - Public R/W Non-County Unpaved
  - Private Road
  - City/Town Boundary
  - Section Township Range **073328**



Continued on page(s) - 15

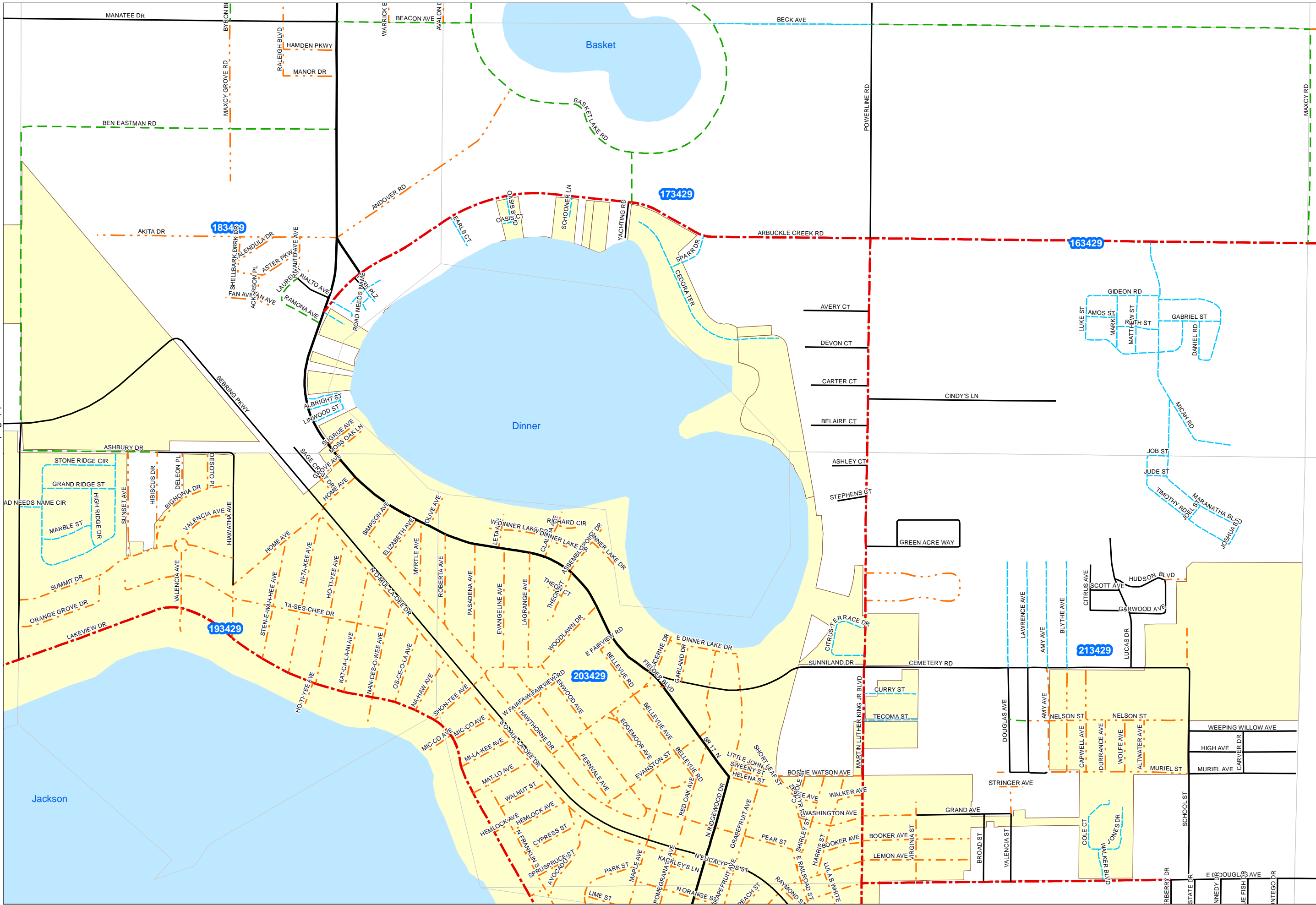






# 2012 ROADS AND STREETS MAINTAINED BY HIGHLANDS COUNTY ROAD AND BRIDGE DEPARTMENT

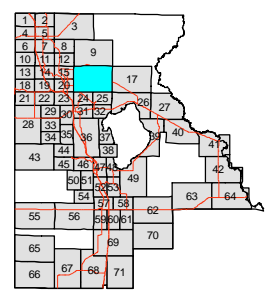
Continued on page(s) - 16



- Legend**
- State Primary - 4 Lane
  - State Primary - 2 Lane
  - County Maintained - Former State
  - County Paved Road
  - County Unpaved Road
  - Public R/W Non-County Paved
  - Public R/W Non-County Unpaved
  - Private Road
  - City/Town Boundary
  - Section Township Range

Continued on page(s) - 14

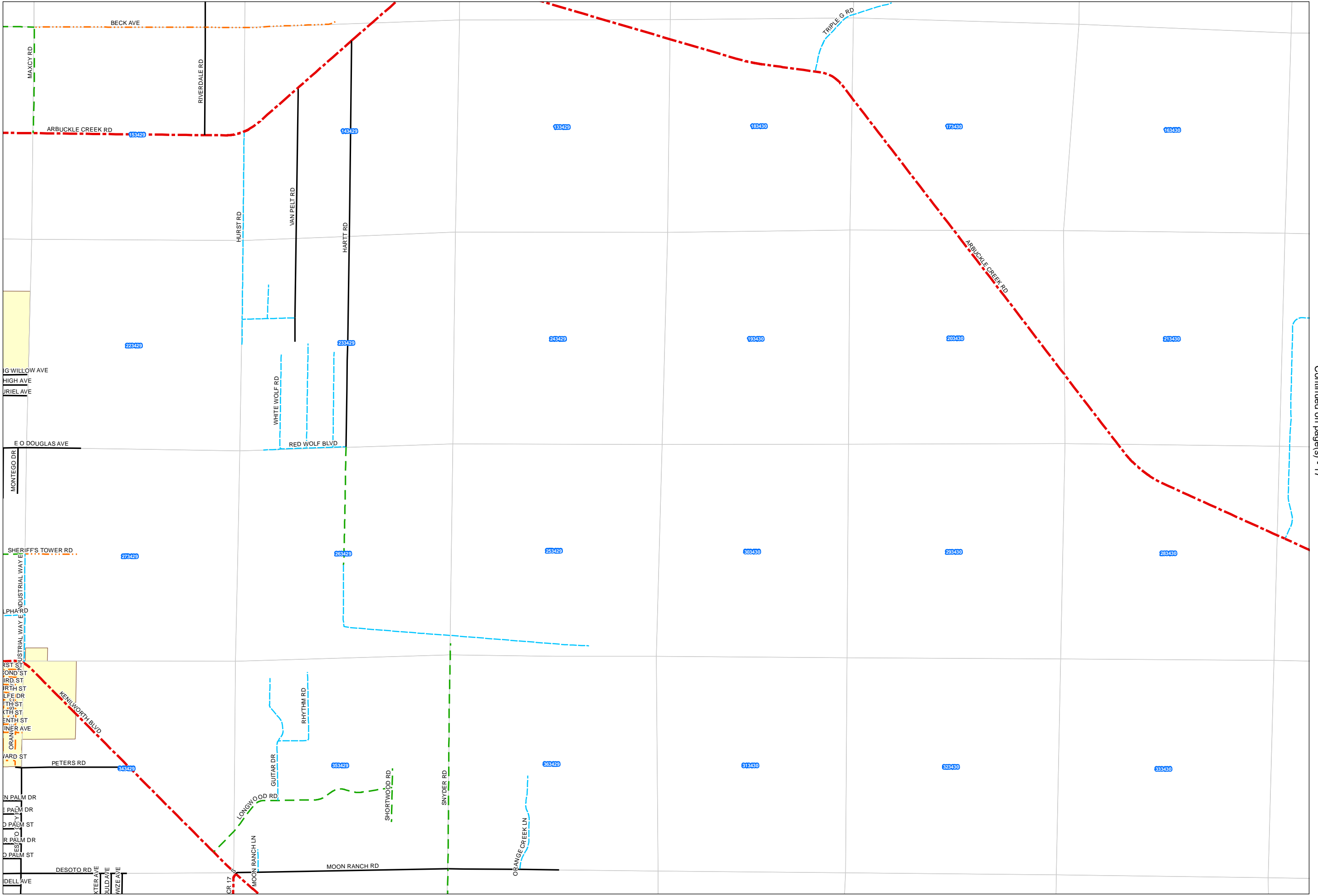
083328



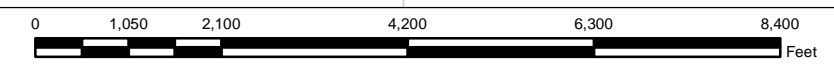
# 2012 ROADS AND STREETS MAINTAINED BY HIGHLANDS COUNTY ROAD AND BRIDGE DEPARTMENT

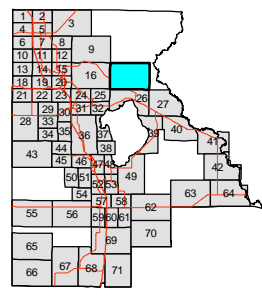
Continued on page(s) - 15,20

- Legend**
- State Primary - 4 Lane
  - State Primary - 2 Lane
  - County Maintained - Former State
  - County Paved Road
  - County Unpaved Road
  - Public R/W Non-County Paved
  - Public R/W Non-County Unpaved
  - Private Road
  - City/Town Boundary
  - Section Township Range



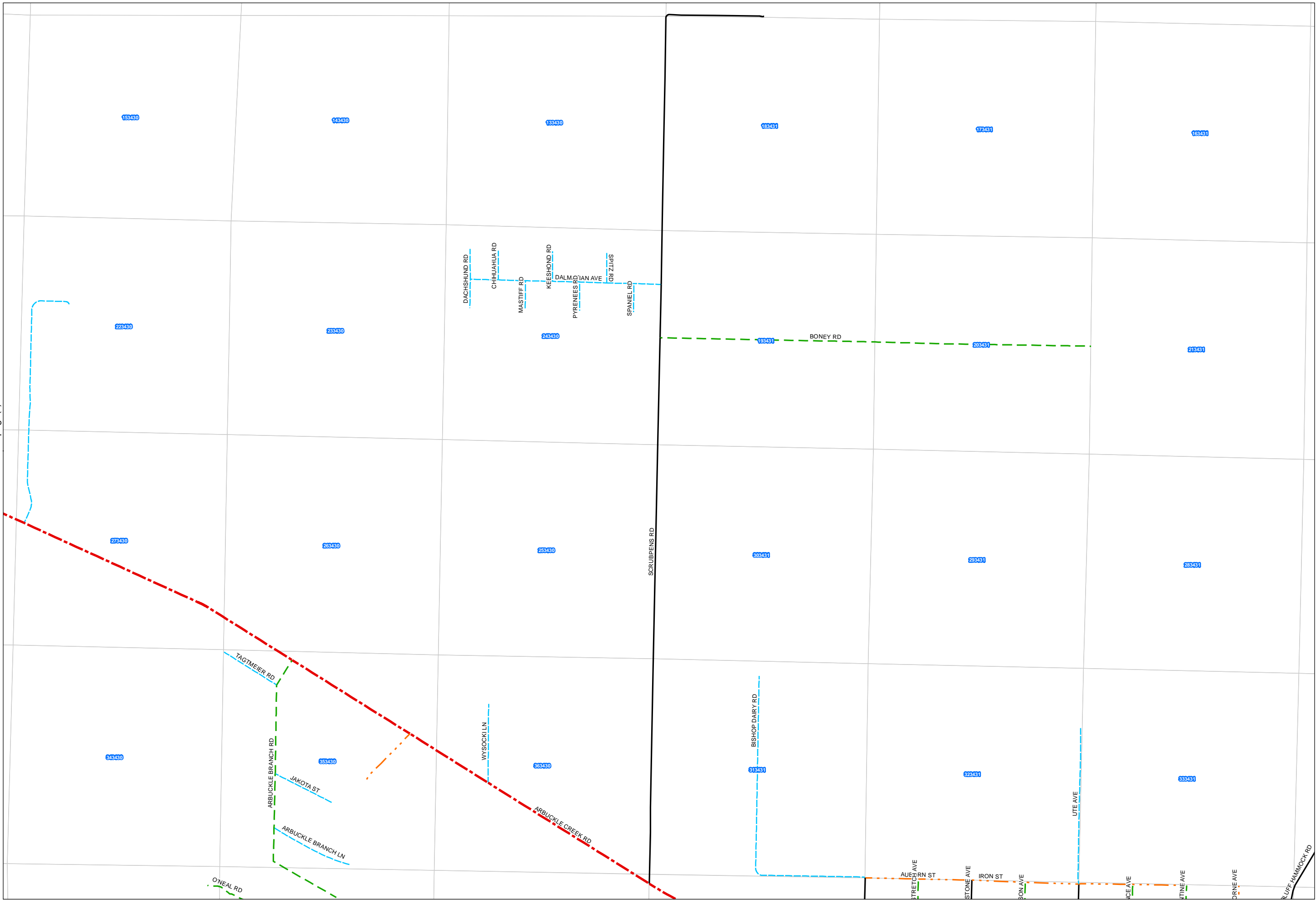
Continued on page(s) - 17






2012  
ROADS AND STREETS MAINTAINED BY  
HIGHLANDS COUNTY  
ROAD AND BRIDGE DEPARTMENT

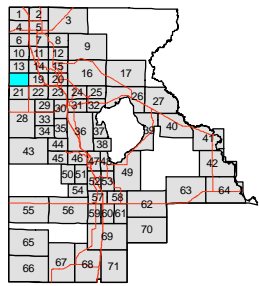
Continued on page(s) - 16



Continued on page(s) - 26

- Legend**
- State Primary - 4 Lane
  - State Primary - 2 Lane
  - County Maintained - Former State
  - County Paved Road
  - County Unpaved Road
  - Public R/W Non-County Paved
  - Public R/W Non-County Unpaved
  - Private Road
  - City/Town Boundary
  - Section Township Range 083328


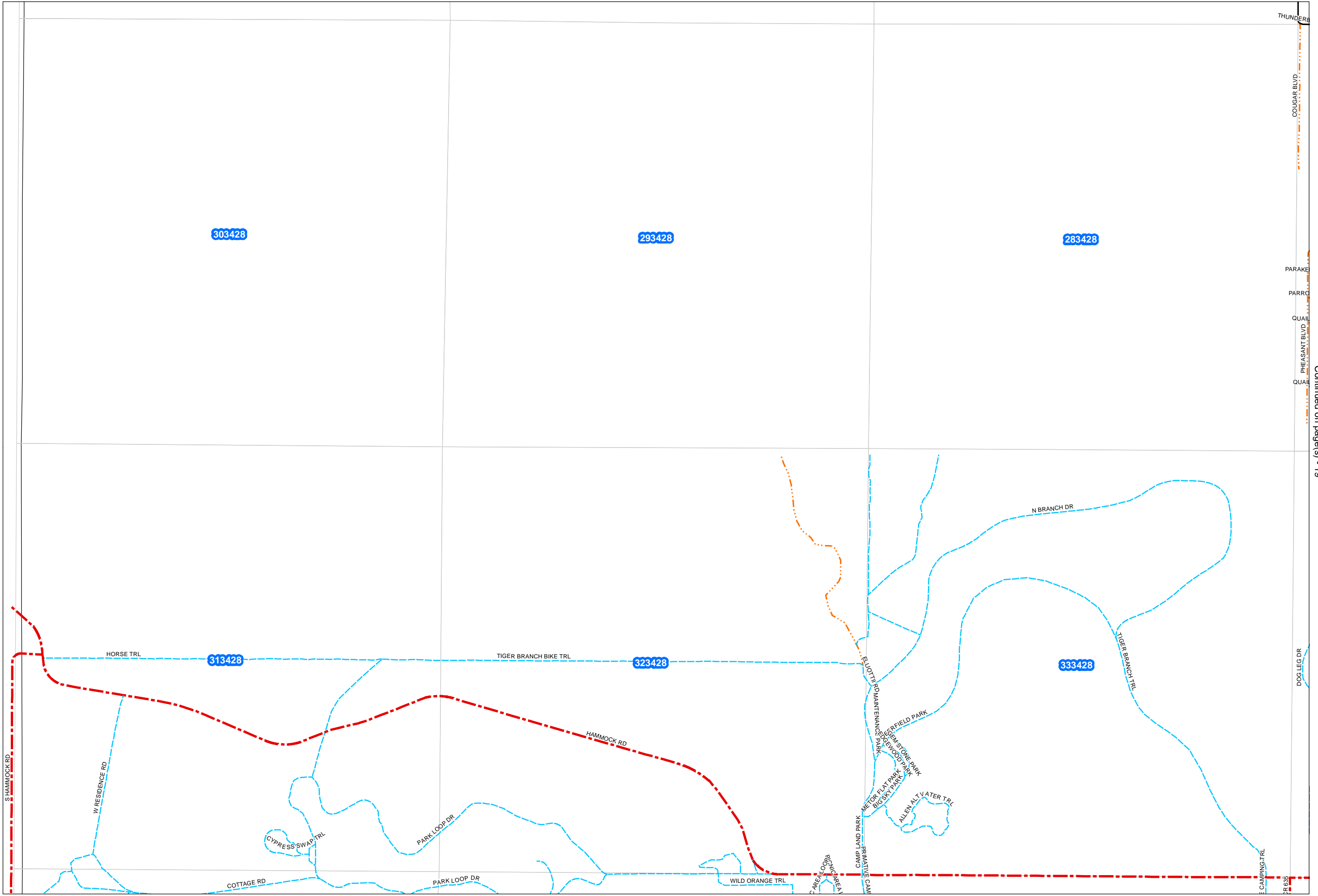




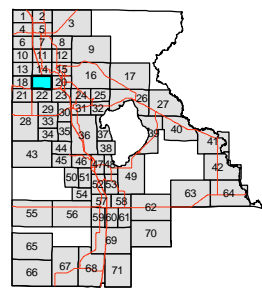
2012  
ROADS AND STREETS MAINTAINED BY  
HIGHLANDS COUNTY  
ROAD AND BRIDGE DEPARTMENT

Legend

- State Primary - 4 Lane
- State Primary - 2 Lane
- County Maintained - Former State
- County Paved Road
- County Unpaved Road
- Public R/W Non-County Paved
- Public R/W Non-County Unpaved
- Private Road
- City/Town Boundary
- Section Township Range





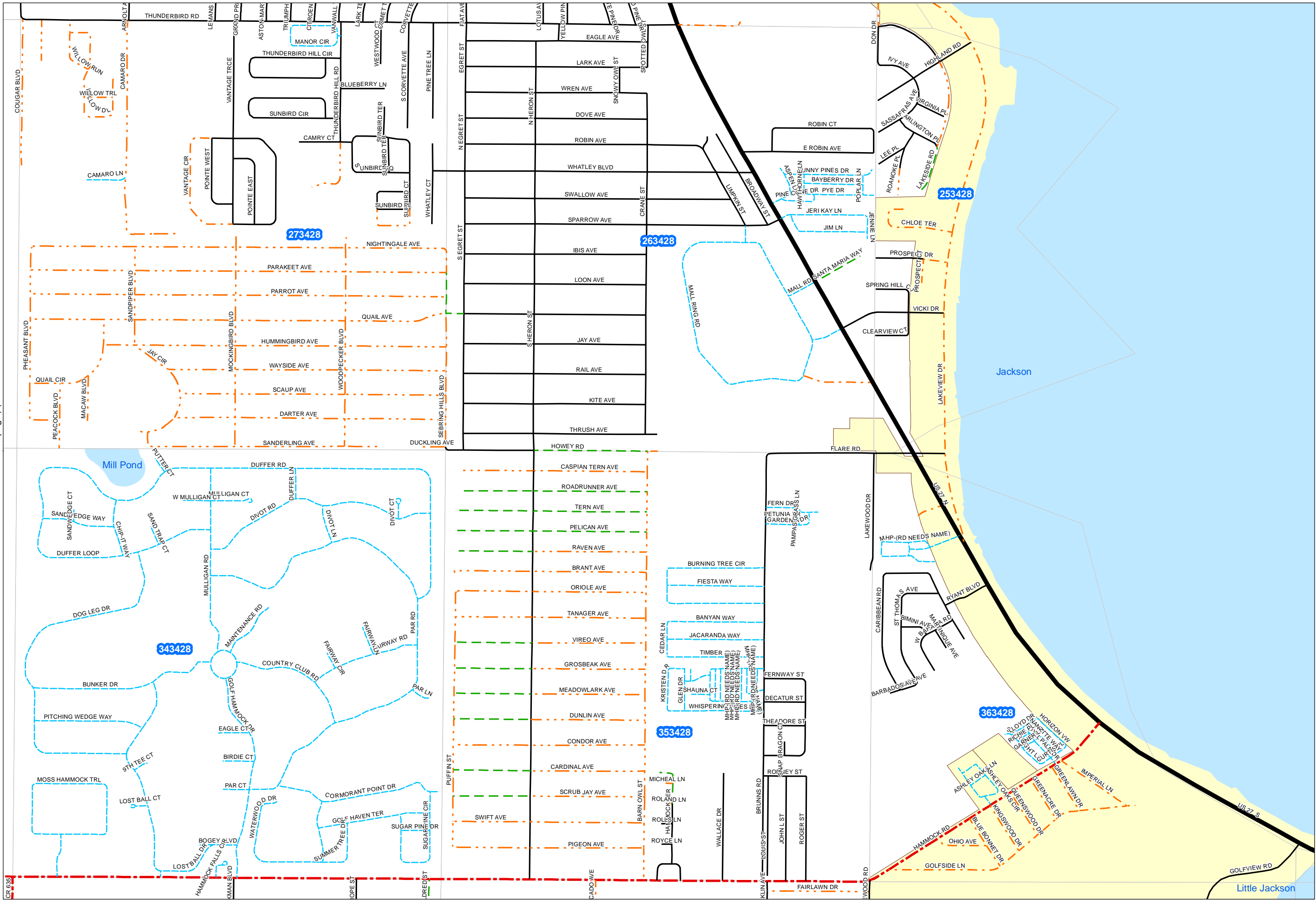


# 2012 ROADS AND STREETS MAINTAINED BY HIGHLANDS COUNTY ROAD AND BRIDGE DEPARTMENT

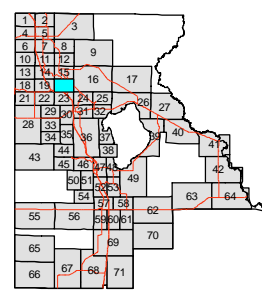
Continued on page(s) - 20

### Legend

- State Primary - 4 Lane
- State Primary - 2 Lane
- County Maintained - Former State
- County Paved Road
- County Unpaved Road
- Public R/W Non-County Paved
- Public R/W Non-County Unpaved
- Private Road
- City/Town Boundary
- Section Township Range



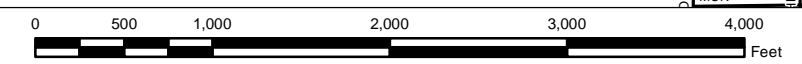
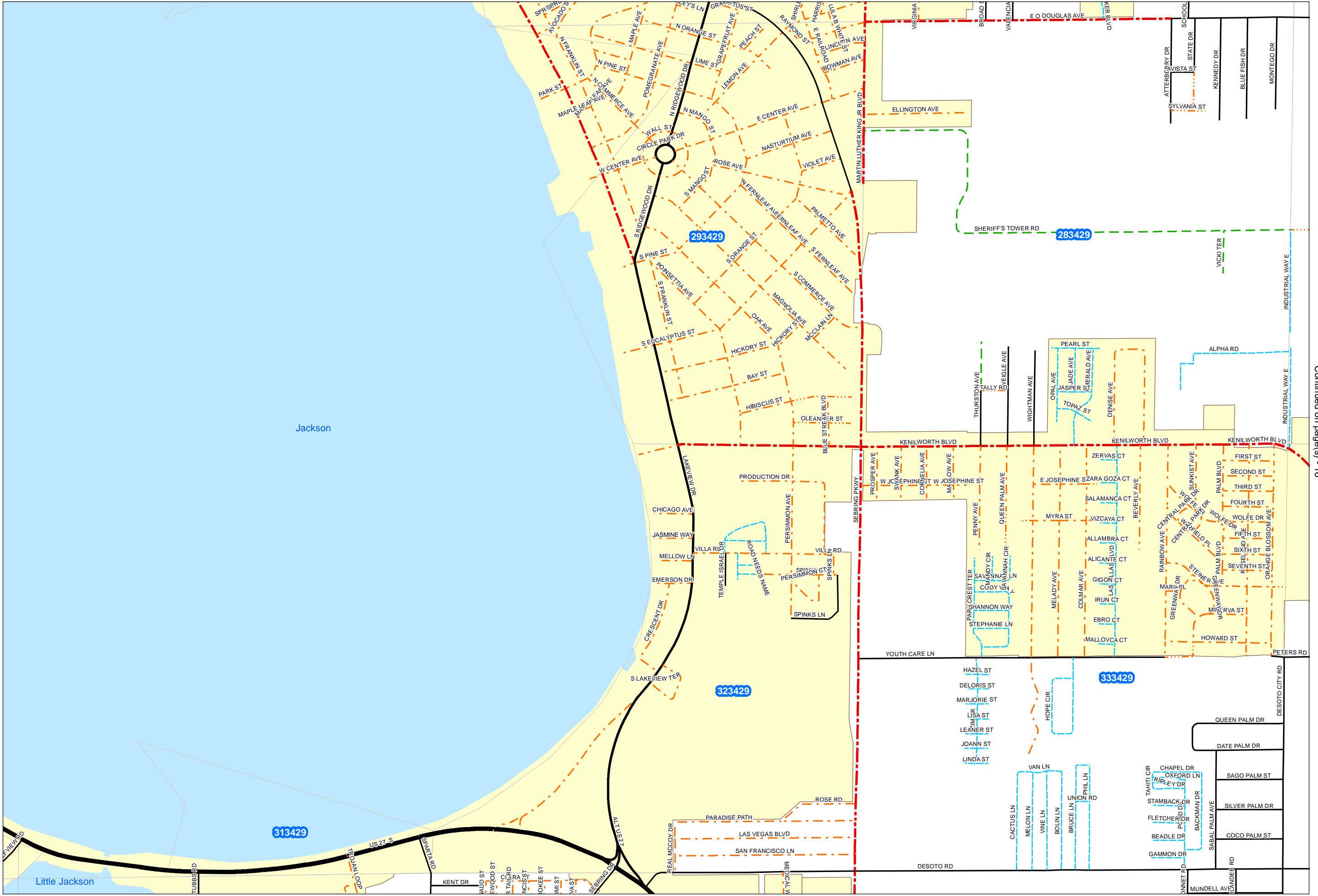
Continued on page(s) - 18

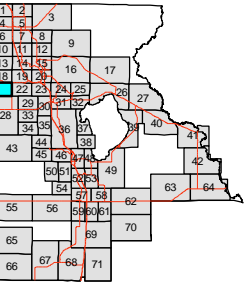


# 2012 ROADS AND STREETS MAINTAINED BY HIGHLANDS COUNTY ROAD AND BRIDGE DEPARTMENT

Continued on page(s) - 19

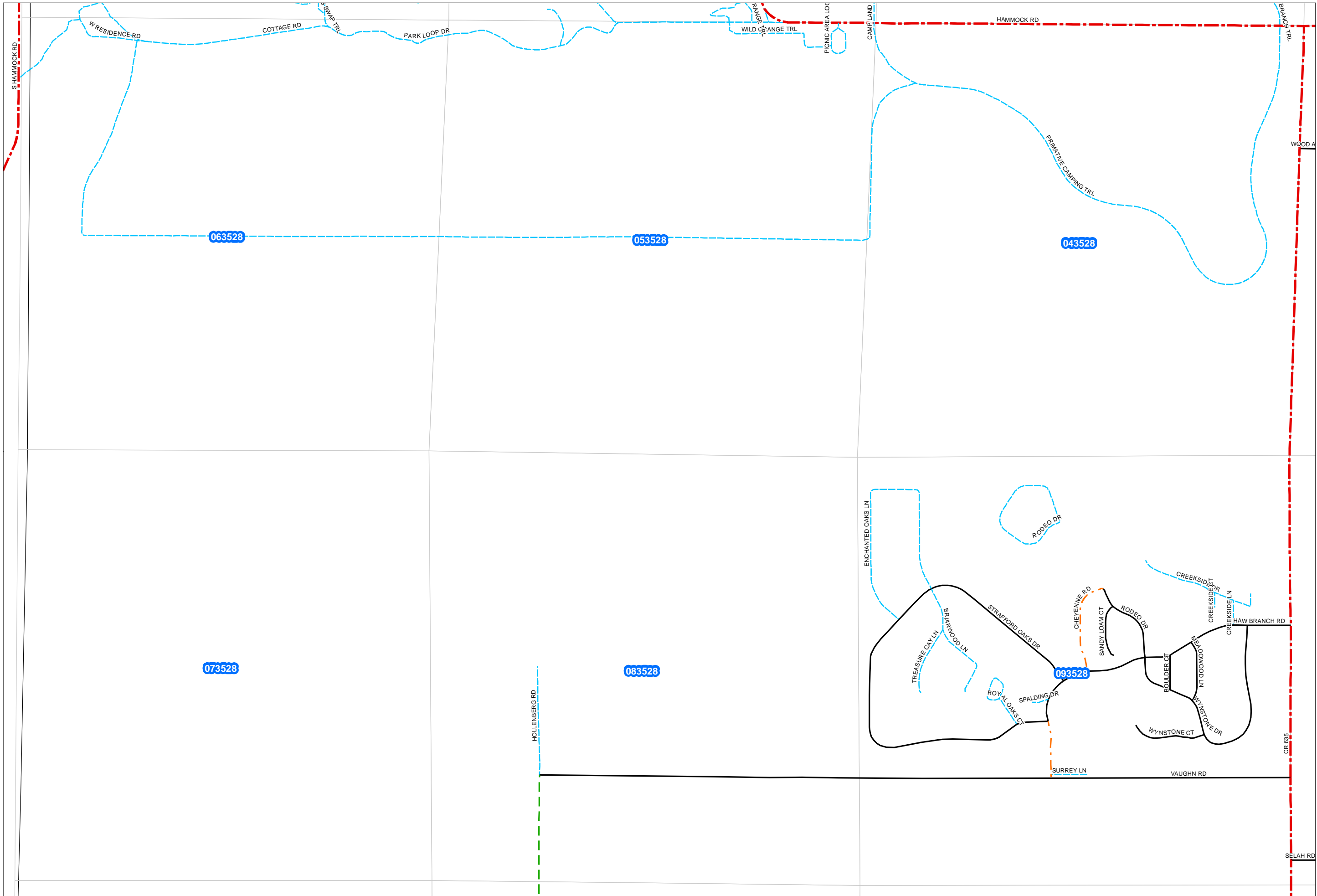
- Legend**
- State Primary - 4 Lane
  - State Primary - 2 Lane
  - County Maintained - Former State
  - County Paved Road
  - County Unpaved Road
  - Public R/W Non-County Paved
  - Public R/W Non-County Unpaved
  - Private Road
  - City/Town Boundary
  - Section Township Range **073328**






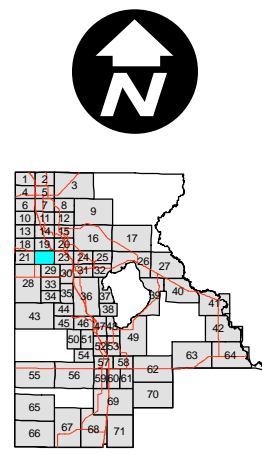
# 2012 ROADS AND STREETS MAINTAINED BY HIGHLANDS COUNTY ROAD AND BRIDGE DEPARTMENT

Continued on page(s) - 22



- Legend**
- State Primary - 4 Lane
  - State Primary - 2 Lane
  - - - County Maintained - Former State
  - County Paved Road
  - County Unpaved Road
  - - - Public R/W Non-County Paved
  - - - Public R/W Non-County Unpaved
  - Private Road
  - City/Town Boundary
  - Section Township Range 083328

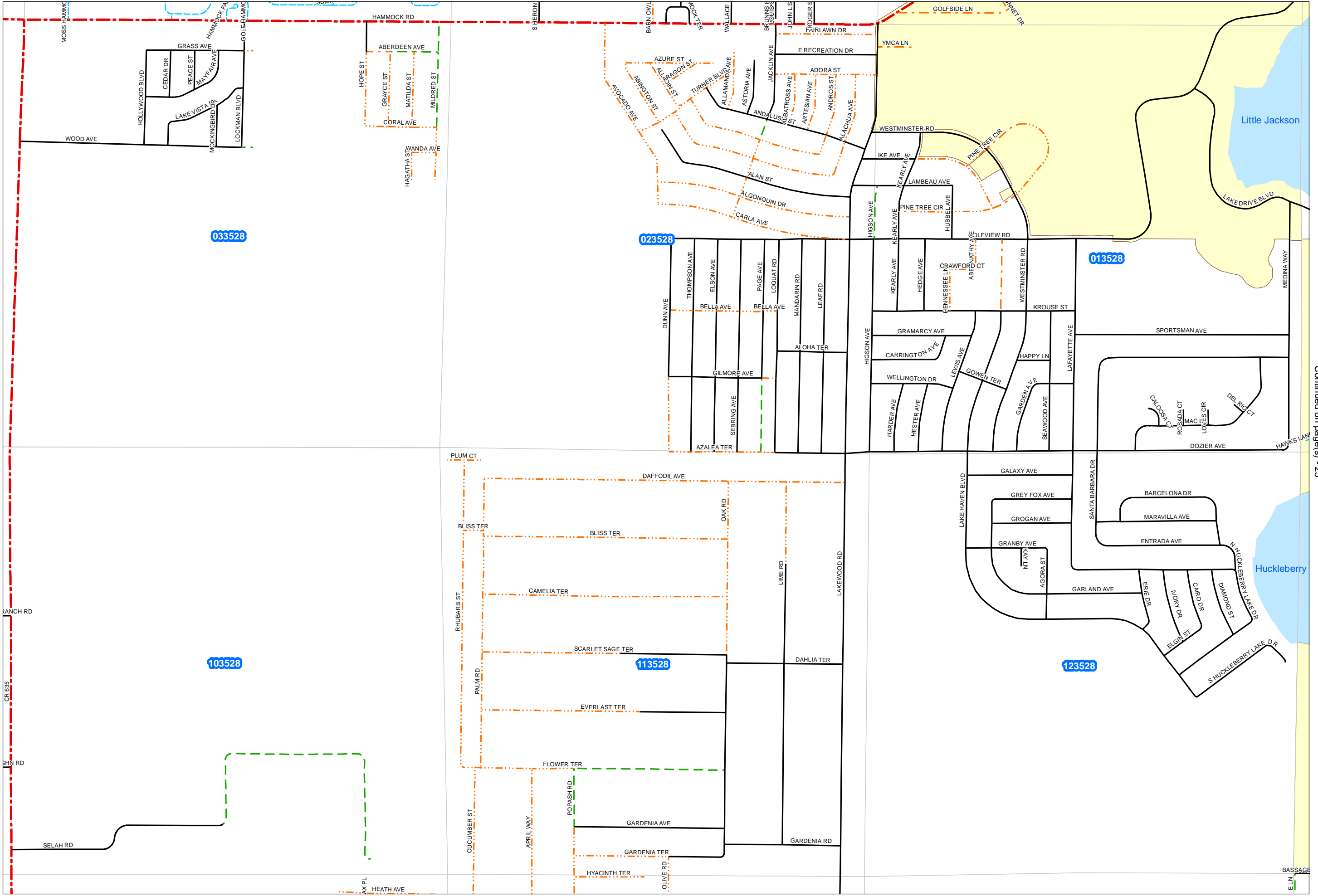




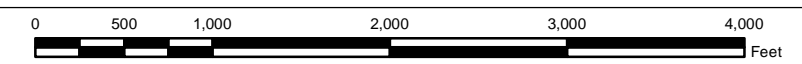
# 2012 ROADS AND STREETS MAINTAINED BY HIGHLANDS COUNTY ROAD AND BRIDGE DEPARTMENT

- Legend**
- State Primary - 4 Lane
  - State Primary - 2 Lane
  - County Maintained - Former State
  - County Paved Road
  - County Unpaved Road
  - Public R/W Non-County Paved
  - Public R/W Non-County Unpaved
  - Private Road
  - City/Town Boundary
  - Section Township Range

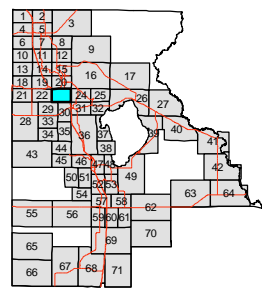
Continued on page(s) - 21



Continued on page(s) - 23



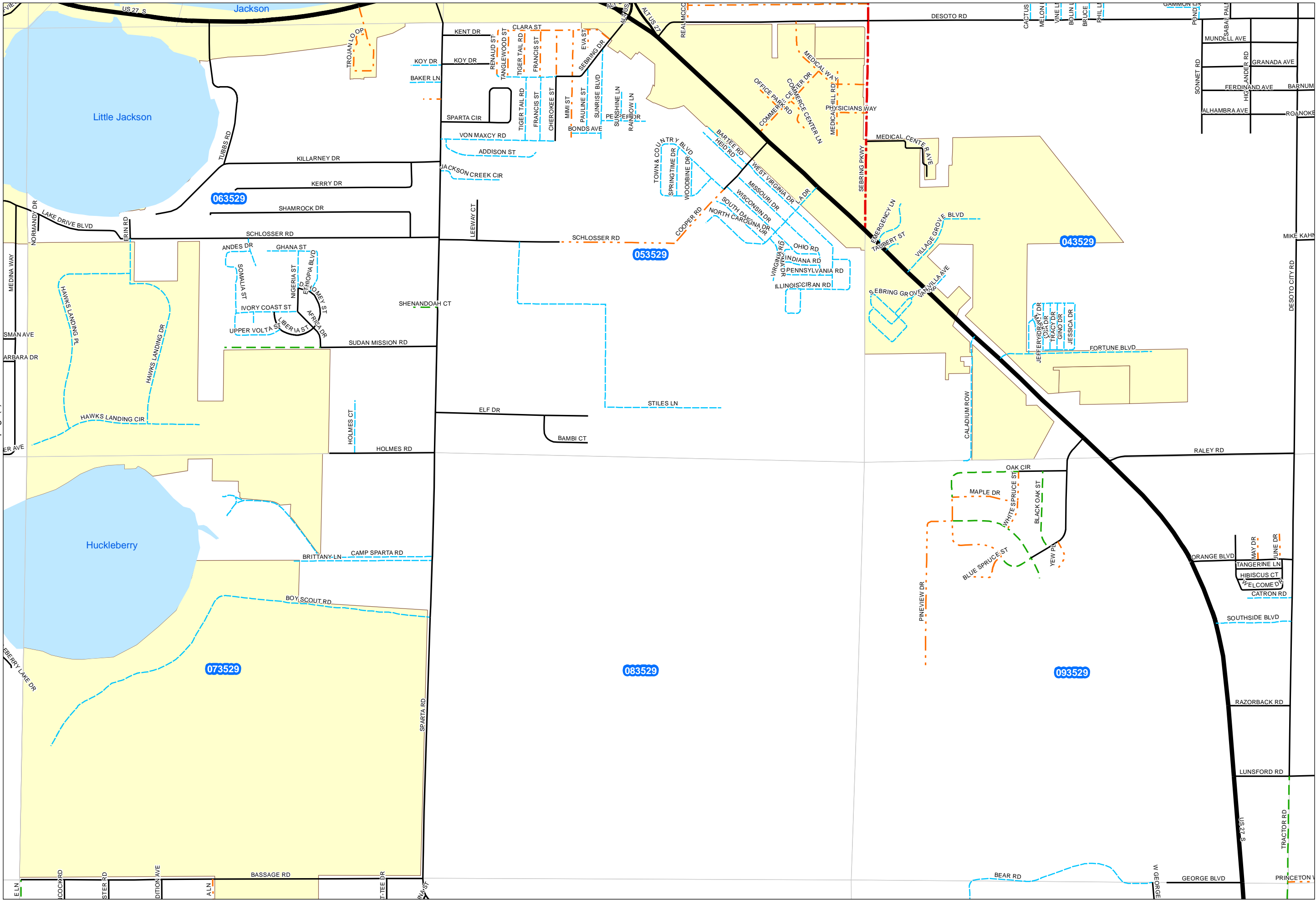





2012  
ROADS AND STREETS MAINTAINED BY  
HIGHLANDS COUNTY  
ROAD AND BRIDGE DEPARTMENT

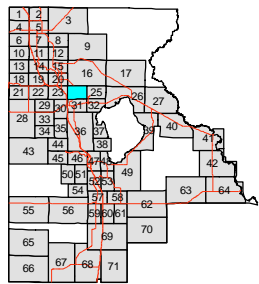
Continued on page(s) - 24

Continued on page(s) - 22



- Legend**
- State Primary - 4 Lane
  - State Primary - 2 Lane
  - County Maintained - Former State
  - County Paved Road
  - County Unpaved Road
  - Public R/W Non-County Paved
  - Public R/W Non-County Unpaved
  - Private Road
  - City/Town Boundary
  - Section Township Range

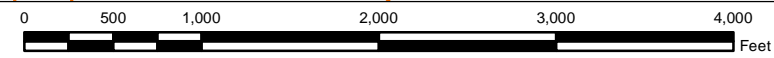
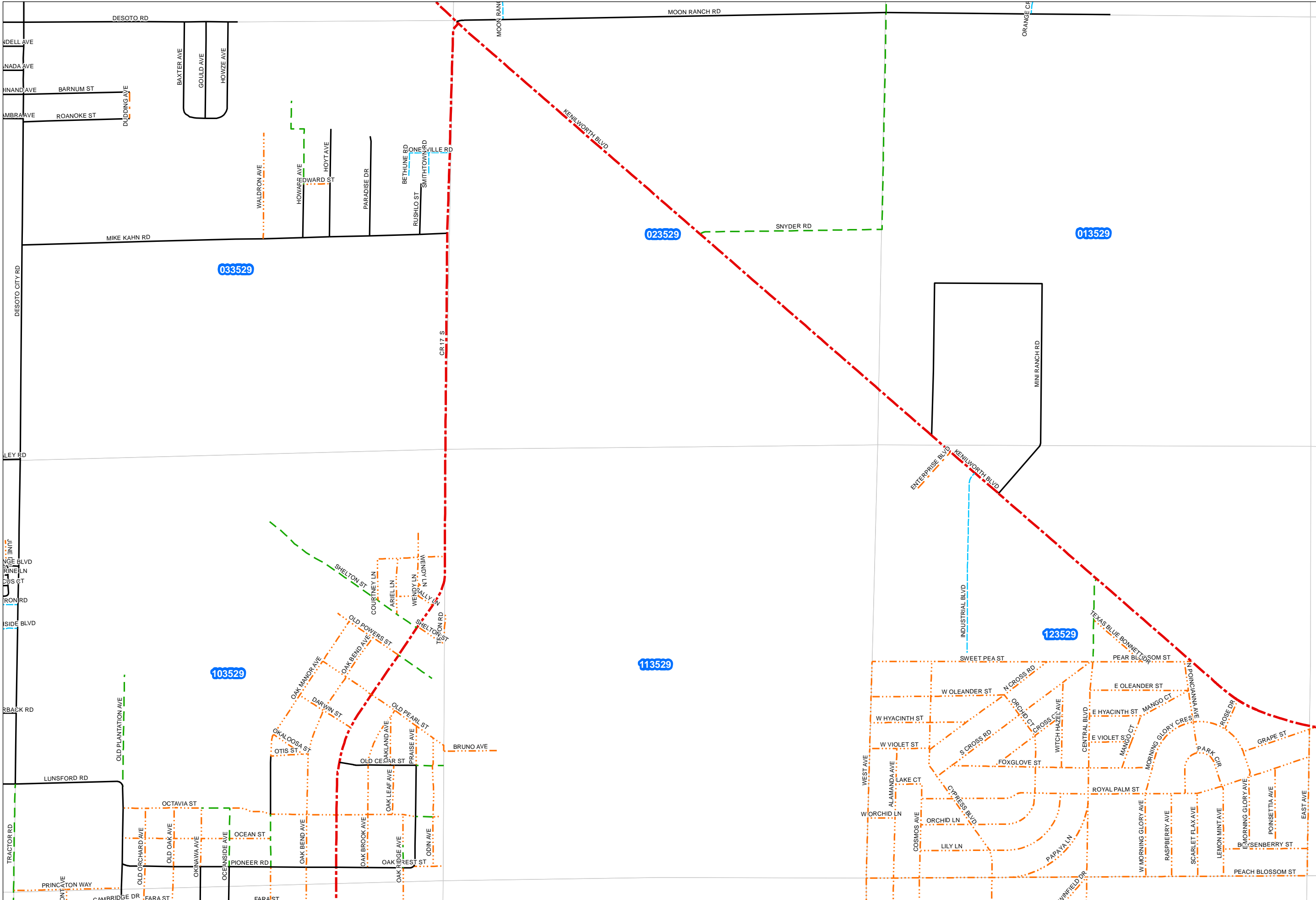


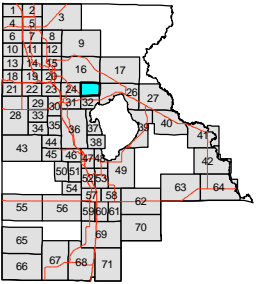


# 2012 ROADS AND STREETS MAINTAINED BY HIGHLANDS COUNTY ROAD AND BRIDGE DEPARTMENT

Continued on page(s) - 23

- Legend**
- State Primary - 4 Lane
  - State Primary - 2 Lane
  - County Maintained - Former State
  - County Paved Road
  - County Unpaved Road
  - Public R/W Non-County Paved
  - Public R/W Non-County Unpaved
  - Private Road
  - City/Town Boundary
  - Section Township Range **073328**





# ROADS AND STREETS MAINTAINED BY HIGHLANDS COUNTY ROAD AND BRIDGE DEPARTMENT

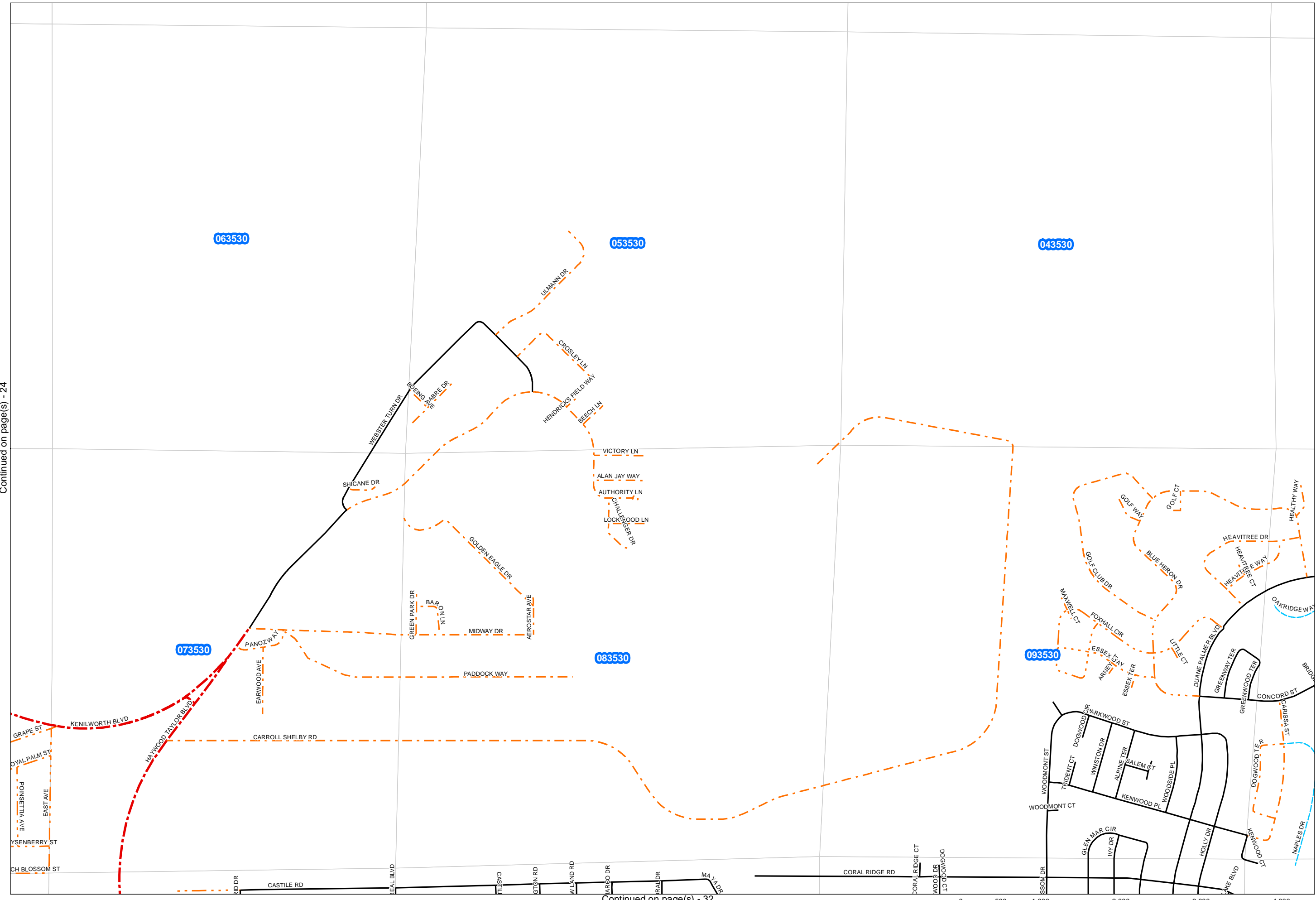
Continued on page(s) - 26

2012


- Legend**
- State Primary - 4 Lane
  - State Primary - 2 Lane
  - County Maintained - Former State
  - County Paved Road
  - County Unpaved Road
  - Public R/W Non-County Paved
  - Public R/W Non-County Unpaved
  - Private Road
  - City/Town Boundary
  - Section Township Range

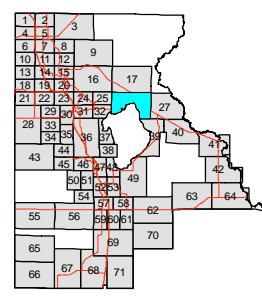
083328

Continued on page(s) - 24



Continued on page(s) - 32

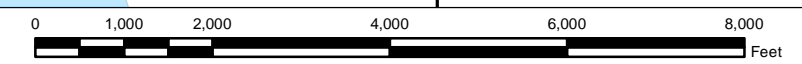
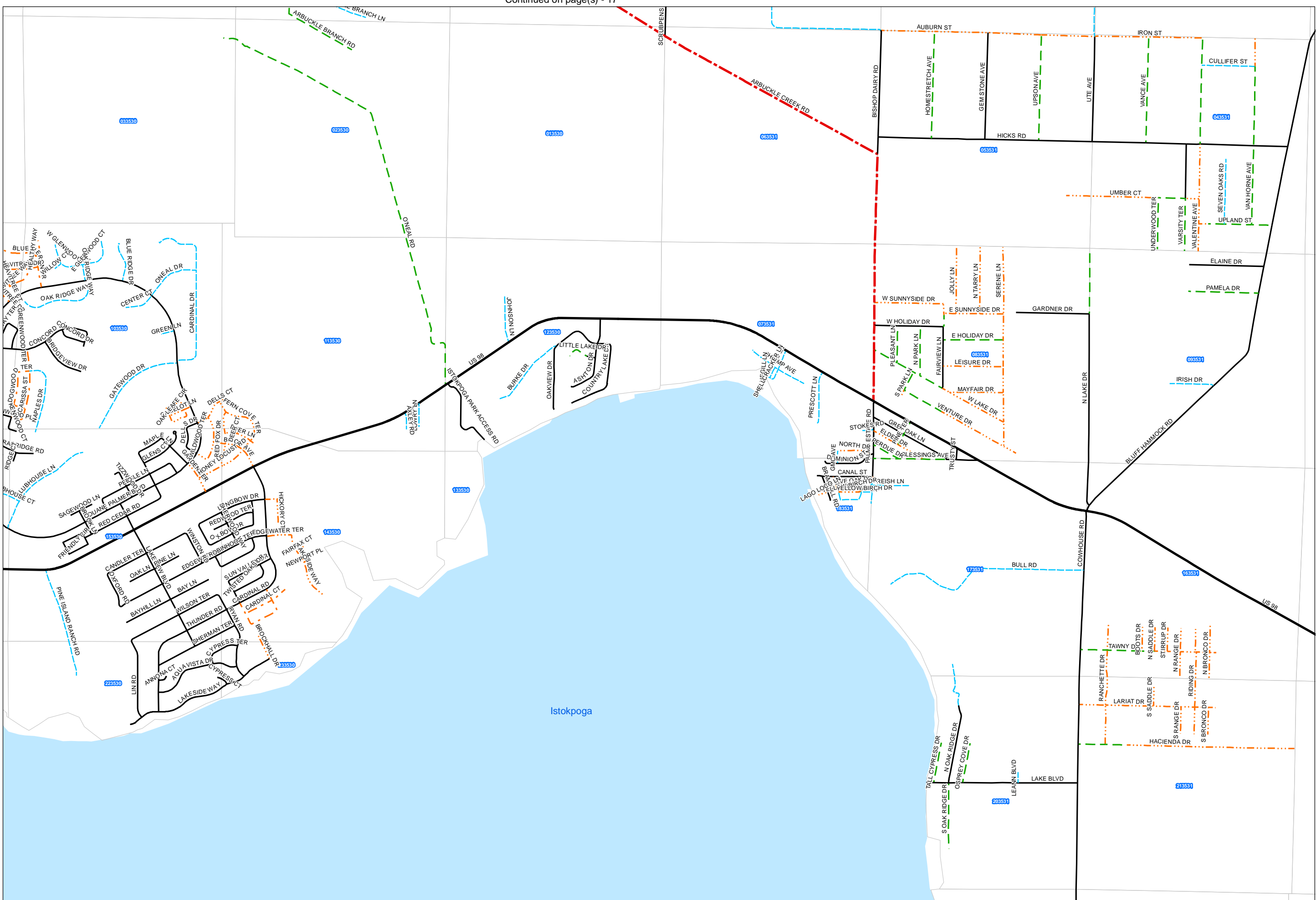




# 2012 ROADS AND STREETS MAINTAINED BY HIGHLANDS COUNTY ROAD AND BRIDGE DEPARTMENT

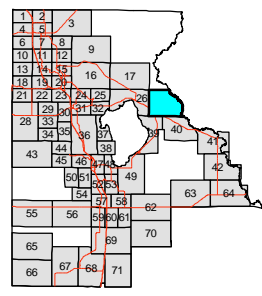
Continued on page(s) - 25,32

- Legend**
- State Primary - 4 Lane
  - State Primary - 2 Lane
  - County Maintained - Former State
  - County Paved Road
  - County Unpaved Road
  - Public R/W Non-County Paved
  - Public R/W Non-County Unpaved
  - Private Road
  - City/Town Boundary
  - Section Township Range **073328**



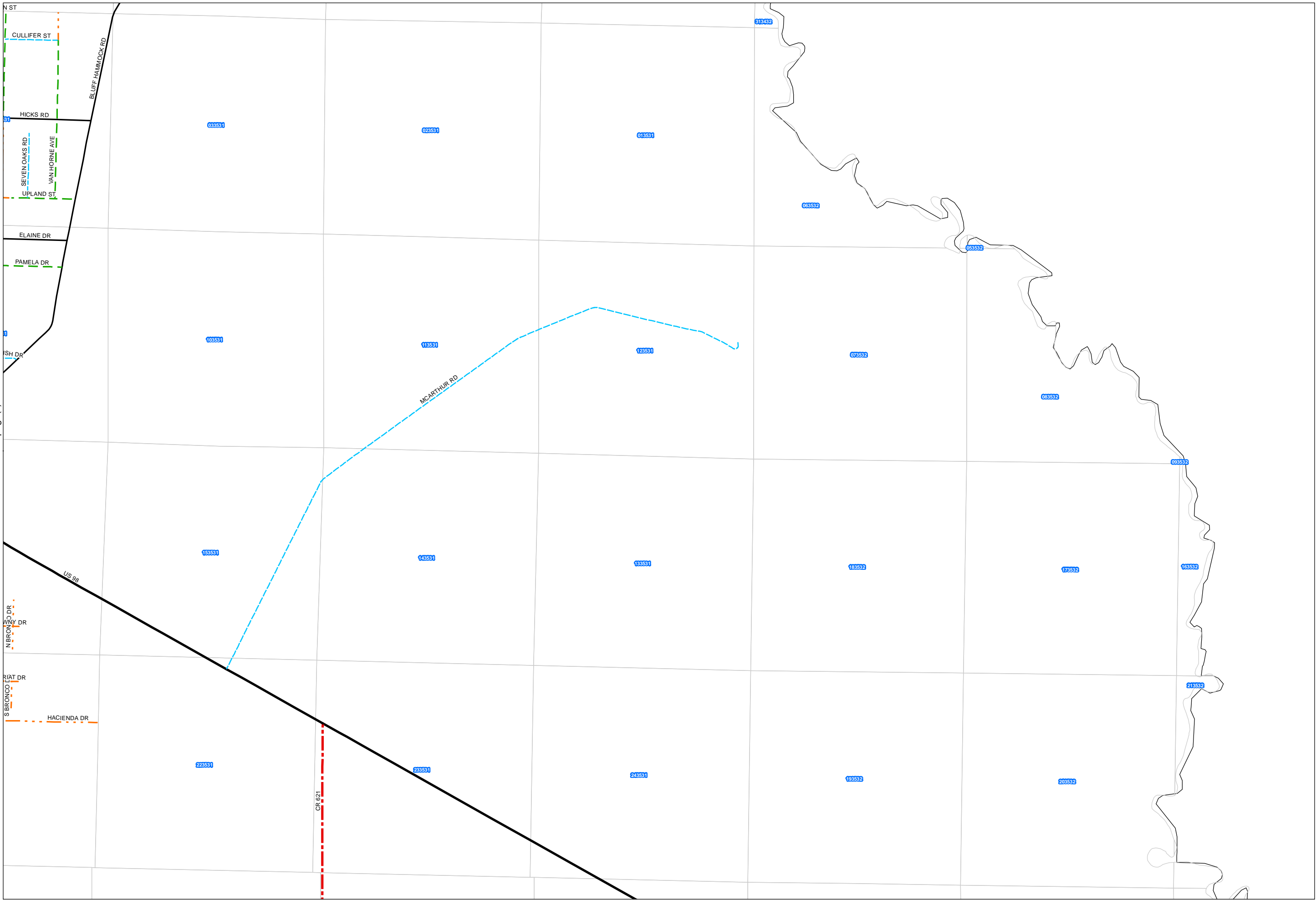
Continued on page(s) - 27





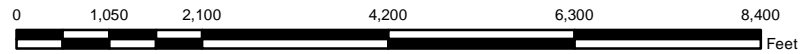
2012  
ROADS AND STREETS MAINTAINED BY  
HIGHLANDS COUNTY  
ROAD AND BRIDGE DEPARTMENT

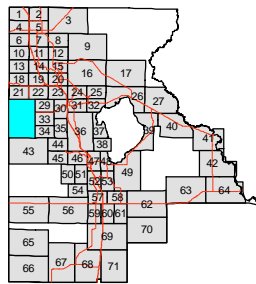
- Legend**
- State Primary - 4 Lane
  - State Primary - 2 Lane
  - County Maintained - Former State
  - County Paved Road
  - County Unpaved Road
  - Public R/W Non-County Paved
  - Public R/W Non-County Unpaved
  - Private Road
  - City/Town Boundary
  - Section Township Range 083328



Continued on page(s) - 26

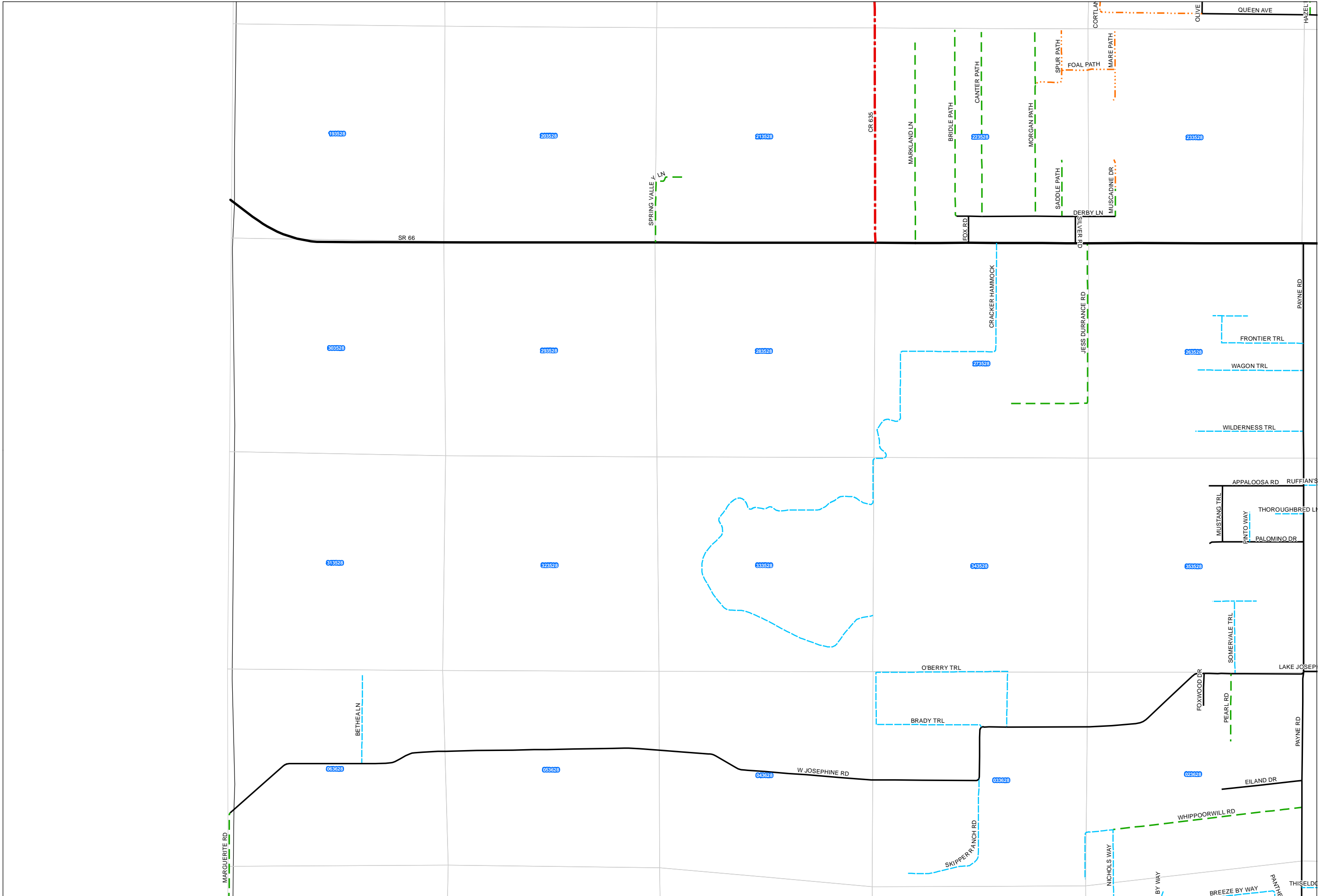
Continued on page(s) - 39,40



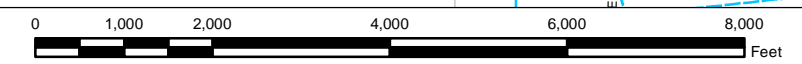


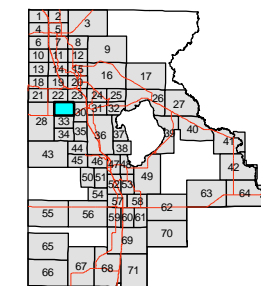
# 2012 ROADS AND STREETS MAINTAINED BY HIGHLANDS COUNTY ROAD AND BRIDGE DEPARTMENT

- Legend**
- State Primary - 4 Lane
  - State Primary - 2 Lane
  - County Maintained - Former State
  - County Paved Road
  - County Unpaved Road
  - Public R/W Non-County Paved
  - Public R/W Non-County Unpaved
  - Private Road
  - City/Town Boundary
  - Section Township Range **073328**



Continued on page(s) - 29,33,34

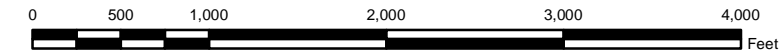
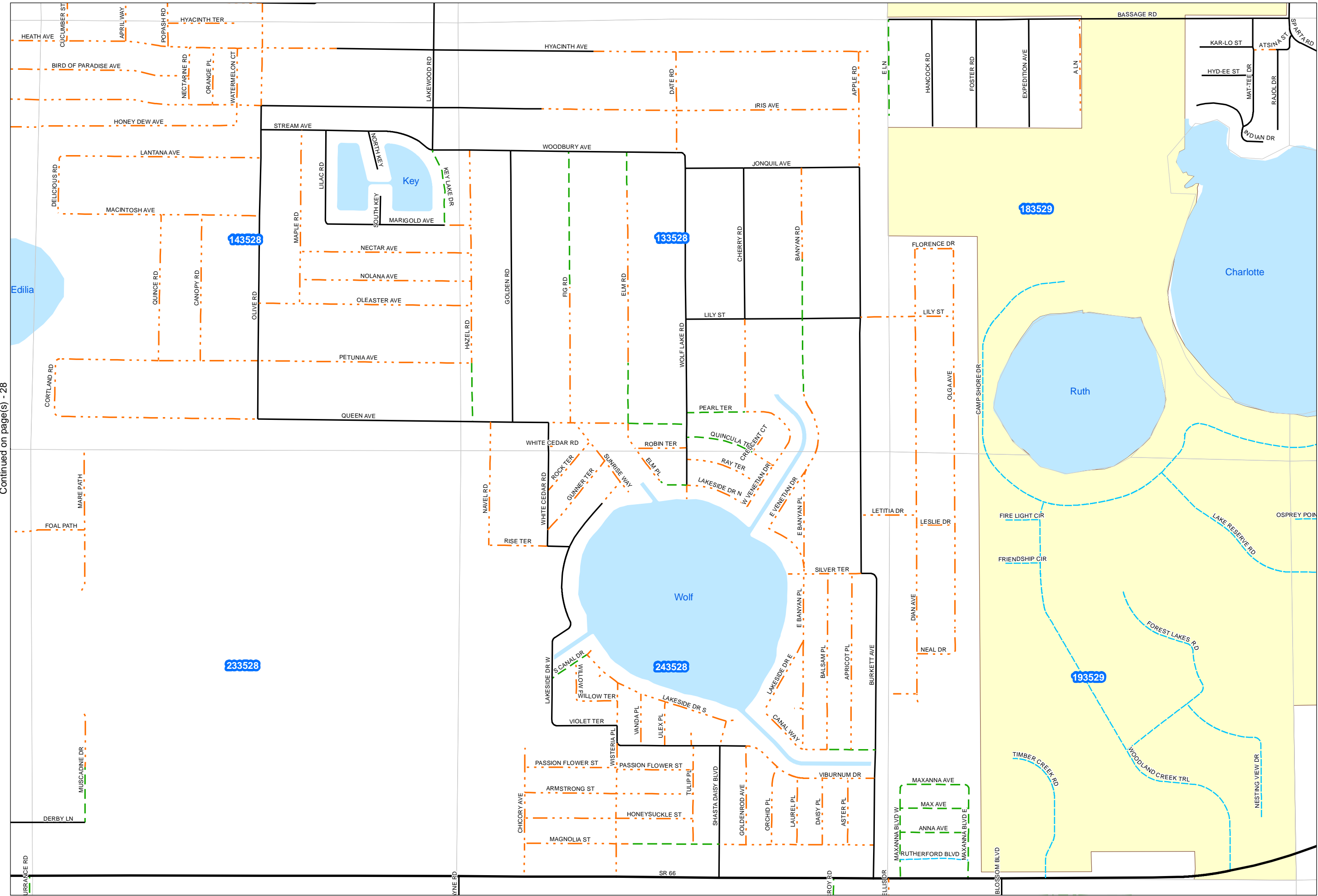




# 2012 ROADS AND STREETS MAINTAINED BY HIGHLANDS COUNTY ROAD AND BRIDGE DEPARTMENT

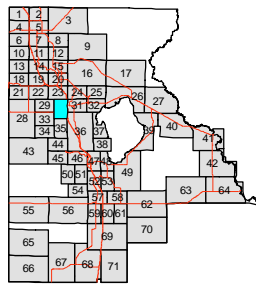
Continued on page(s) - 30

- Legend**
- State Primary - 4 Lane
  - State Primary - 2 Lane
  - County Maintained - Former State
  - County Paved Road
  - County Unpaved Road
  - Public R/W Non-County Paved
  - Public R/W Non-County Unpaved
  - Private Road
  - City/Town Boundary
  - Section Township Range 083328



Continued on page(s) - 28

Continued on page(s) - 33



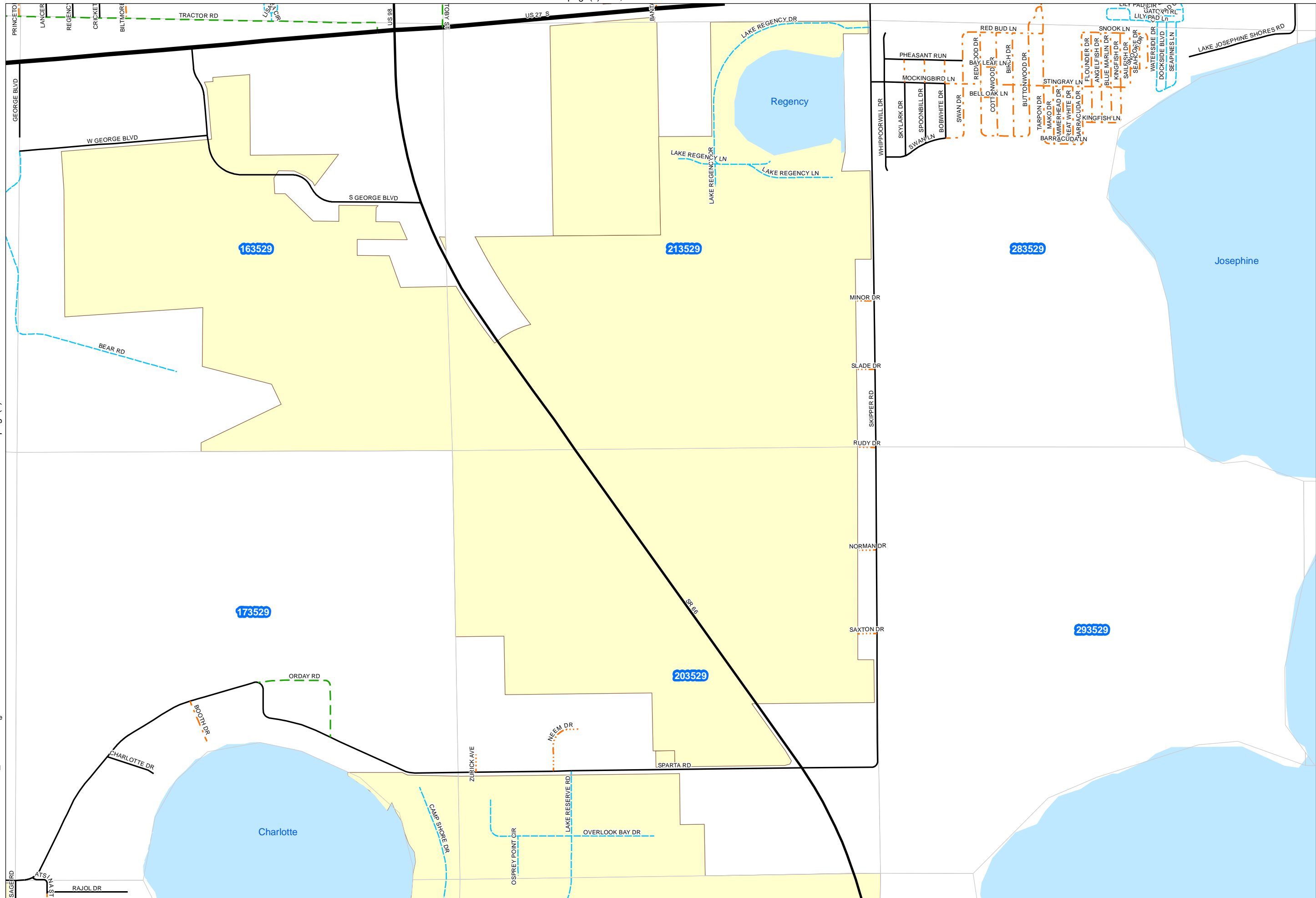
# 2012 ROADS AND STREETS MAINTAINED BY HIGHLANDS COUNTY ROAD AND BRIDGE DEPARTMENT

Continued on page(s) - 23

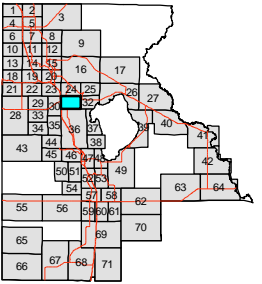
Continued on page(s) - 35

### Legend

- State Primary - 4 Lane
- State Primary - 2 Lane
- County Maintained - Former State
- County Paved Road
- County Unpaved Road
- Public R/W Non-County Paved
- Public R/W Non-County Unpaved
- Private Road
- City/Town Boundary
- Section Township Range **073328**



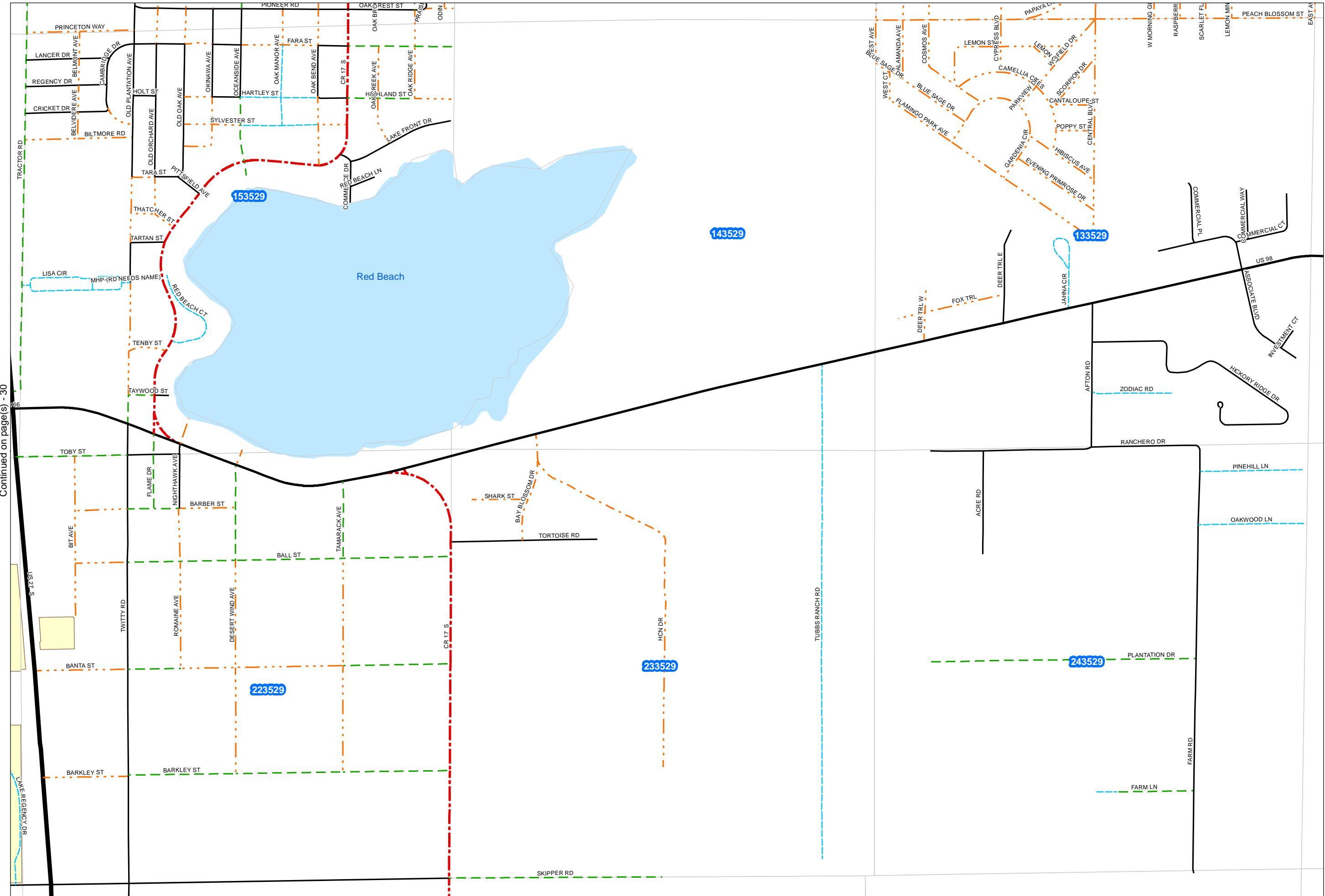





# 2012 ROADS AND STREETS MAINTAINED BY HIGHLANDS COUNTY ROAD AND BRIDGE DEPARTMENT

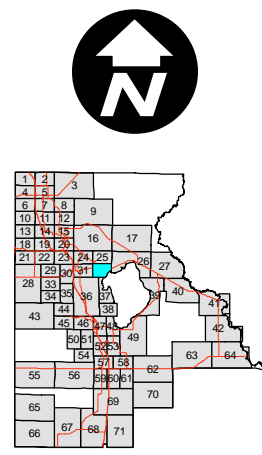
Continued on page(s) - 32

- Legend**
- State Primary - 4 Lane
  - State Primary - 2 Lane
  - County Maintained - Former State
  - County Paved Road
  - County Unpaved Road
  - Public R/W Non-County Paved
  - Public R/W Non-County Unpaved
  - Private Road
  - City/Town Boundary
  - Section Township Range **083328**



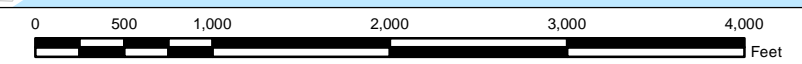
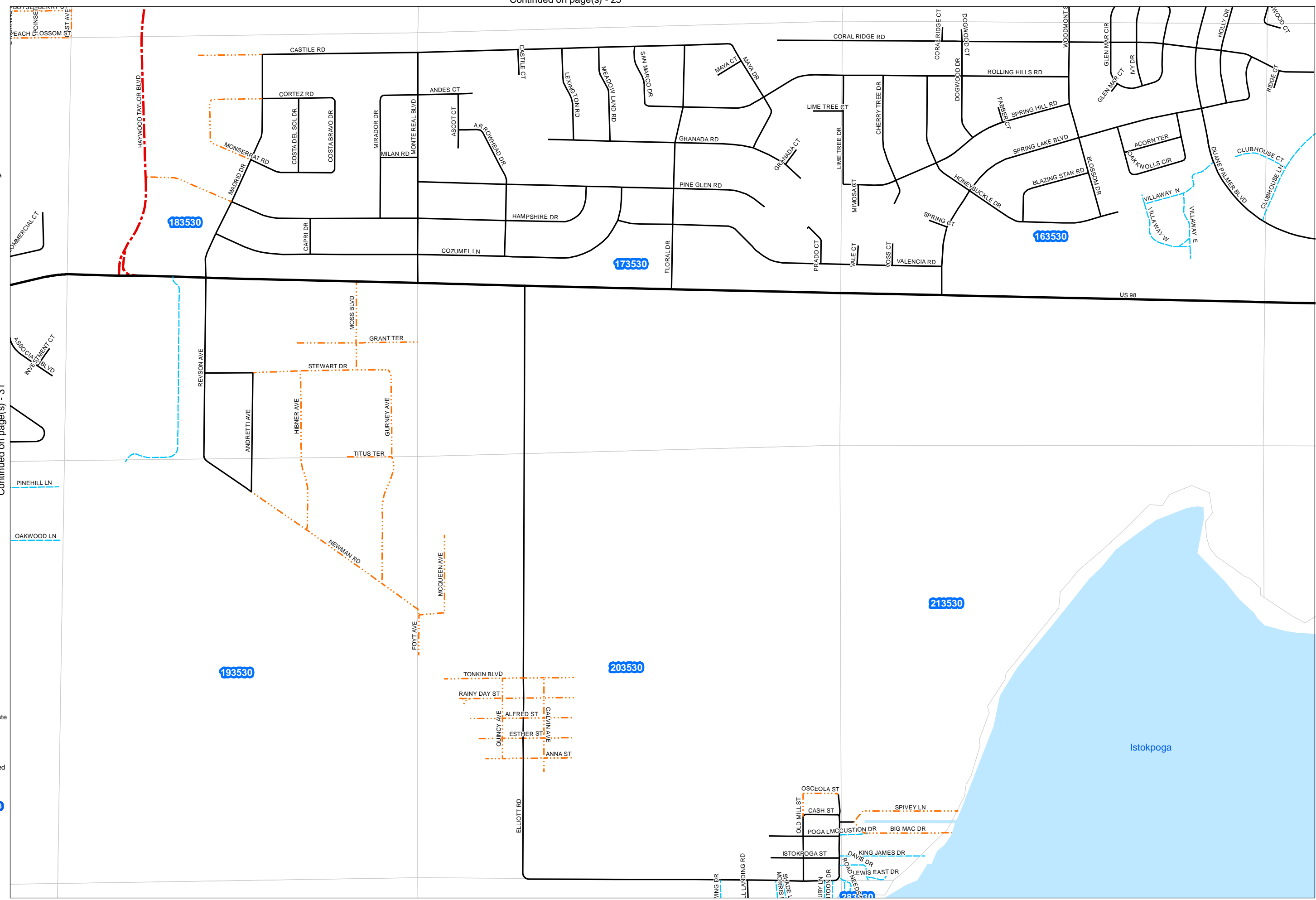
Continued on page(s) - 30

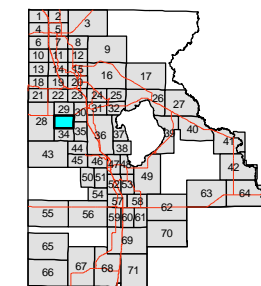




# 2012 ROADS AND STREETS MAINTAINED BY HIGHLANDS COUNTY ROAD AND BRIDGE DEPARTMENT

- Legend**
- State Primary - 4 Lane
  - State Primary - 2 Lane
  - County Maintained - Former State
  - County Paved Road
  - County Unpaved Road
  - Public R/W Non-County Paved
  - Public R/W Non-County Unpaved
  - Private Road
  - City/Town Boundary
  - Section Township Range **073328**




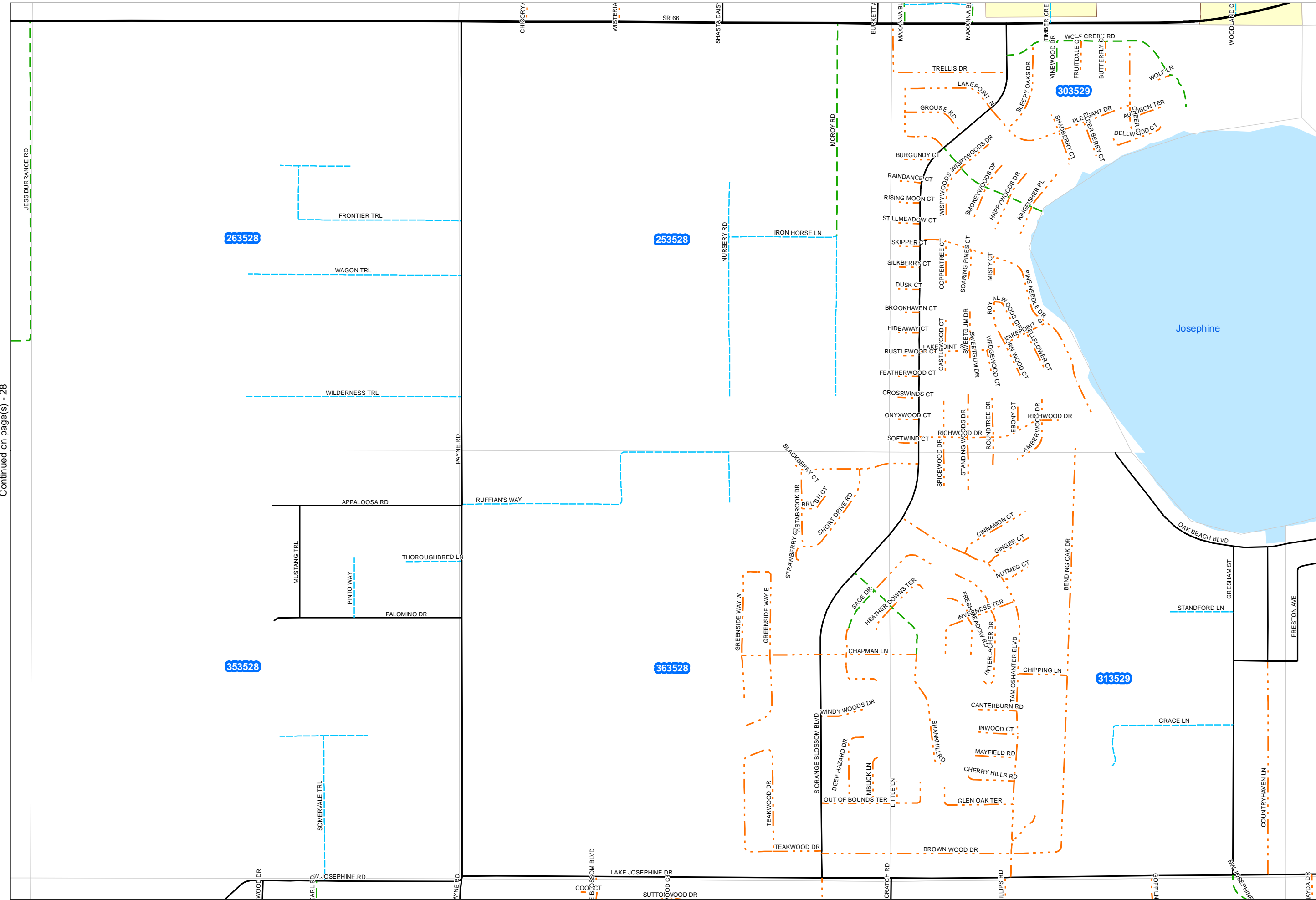


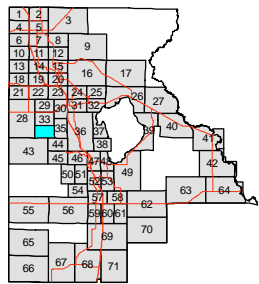
# 2012 ROADS AND STREETS MAINTAINED BY HIGHLANDS COUNTY ROAD AND BRIDGE DEPARTMENT

Continued on page(s) - 30, 35

- Legend**
- State Primary - 4 Lane
  - State Primary - 2 Lane
  - County Maintained - Former State
  - County Paved Road
  - County Unpaved Road
  - Public R/W Non-County Paved
  - Public R/W Non-County Unpaved
  - Private Road
  - City/Town Boundary
  - Section Township Range

Continued on page(s) - 28





# 2012 ROADS AND STREETS MAINTAINED BY HIGHLANDS COUNTY ROAD AND BRIDGE DEPARTMENT

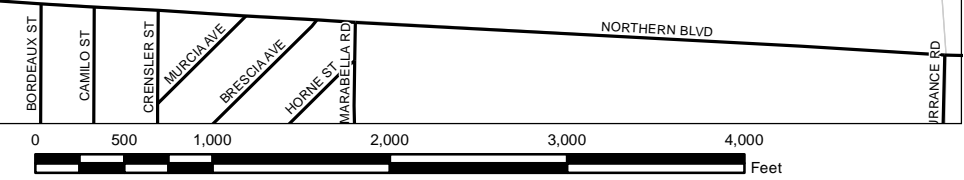
Continued on page(s) - 28

### Legend

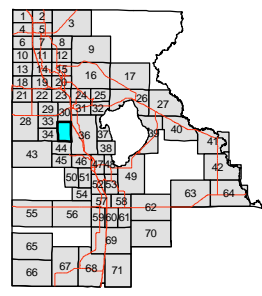

- State Primary - 4 Lane
- State Primary - 2 Lane
- County Maintained - Former State
- County Paved Road
- County Unpaved Road
- Public R/W Non-County Paved
- Public R/W Non-County Unpaved
- Private Road
- City/Town Boundary
- Section Township Range **073328**



Continued on page(s) - 35







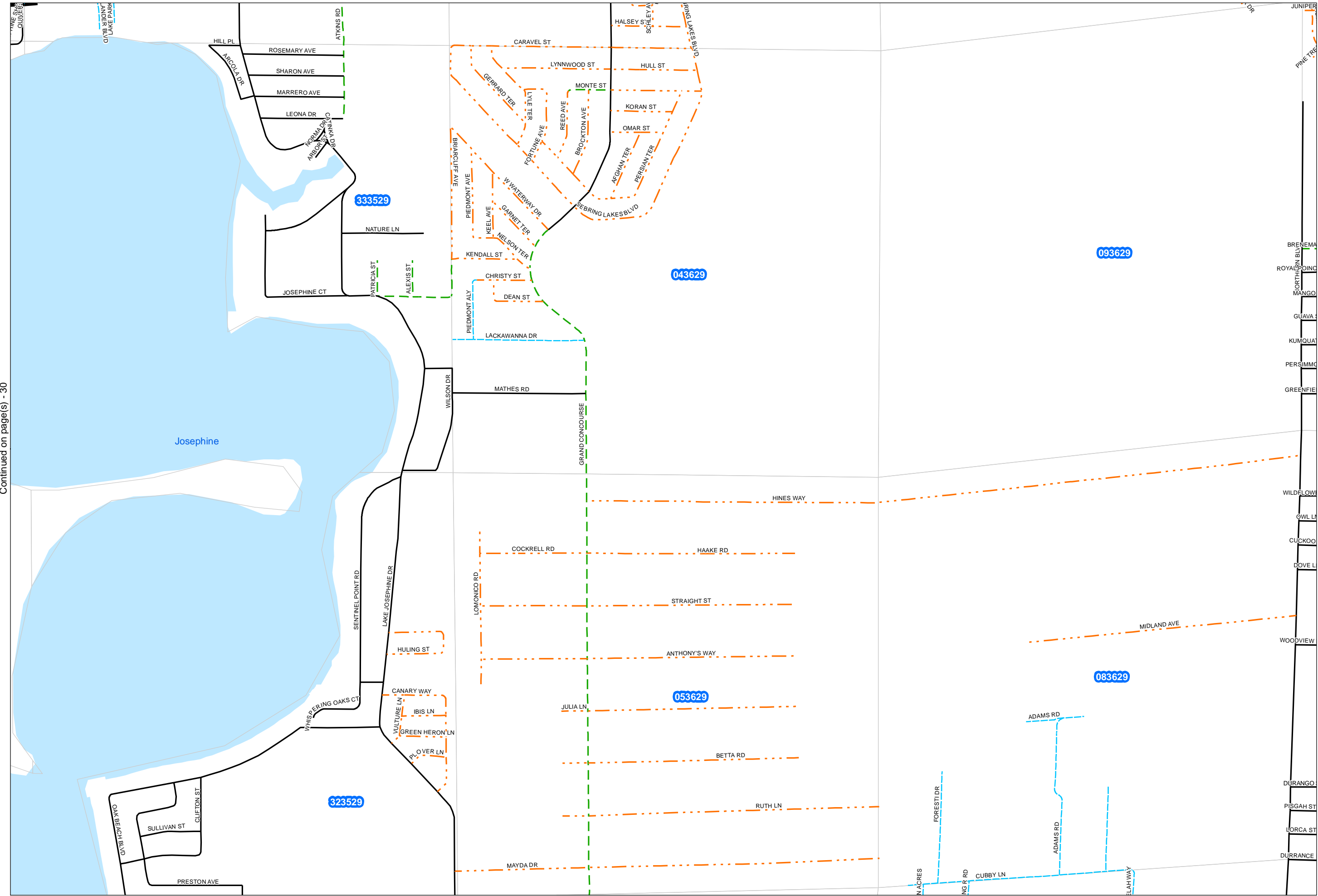
# 2012 ROADS AND STREETS MAINTAINED BY HIGHLANDS COUNTY ROAD AND BRIDGE DEPARTMENT

Continued on page(s) - 44


### Legend

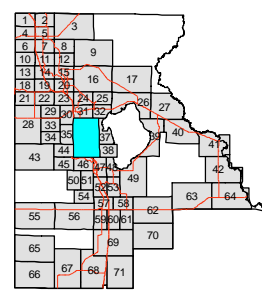
- State Primary - 4 Lane
- State Primary - 2 Lane
- County Maintained - Former State
- County Paved Road
- County Unpaved Road
- Public R/W Non-County Paved
- Public R/W Non-County Unpaved
- Private Road
- City/Town Boundary
- Section Township Range

Continued on page(s) - 30



Continued on page(s) - 33,34


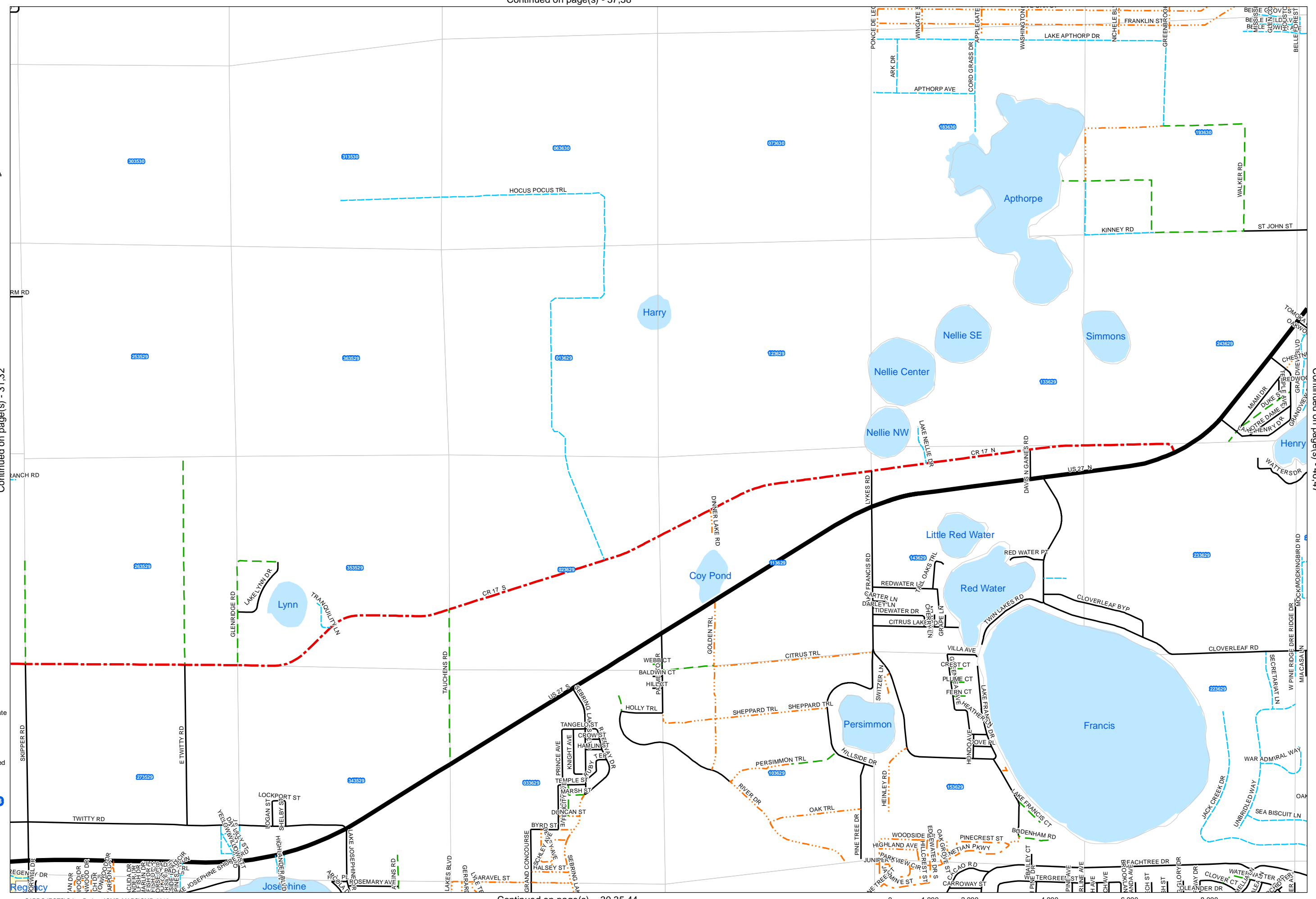


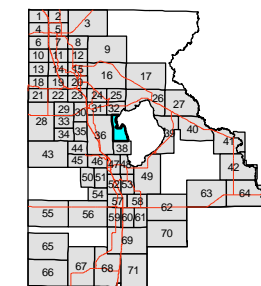


# 2012 ROADS AND STREETS MAINTAINED BY HIGHLANDS COUNTY ROAD AND BRIDGE DEPARTMENT

Continued on page(s) - 31,32

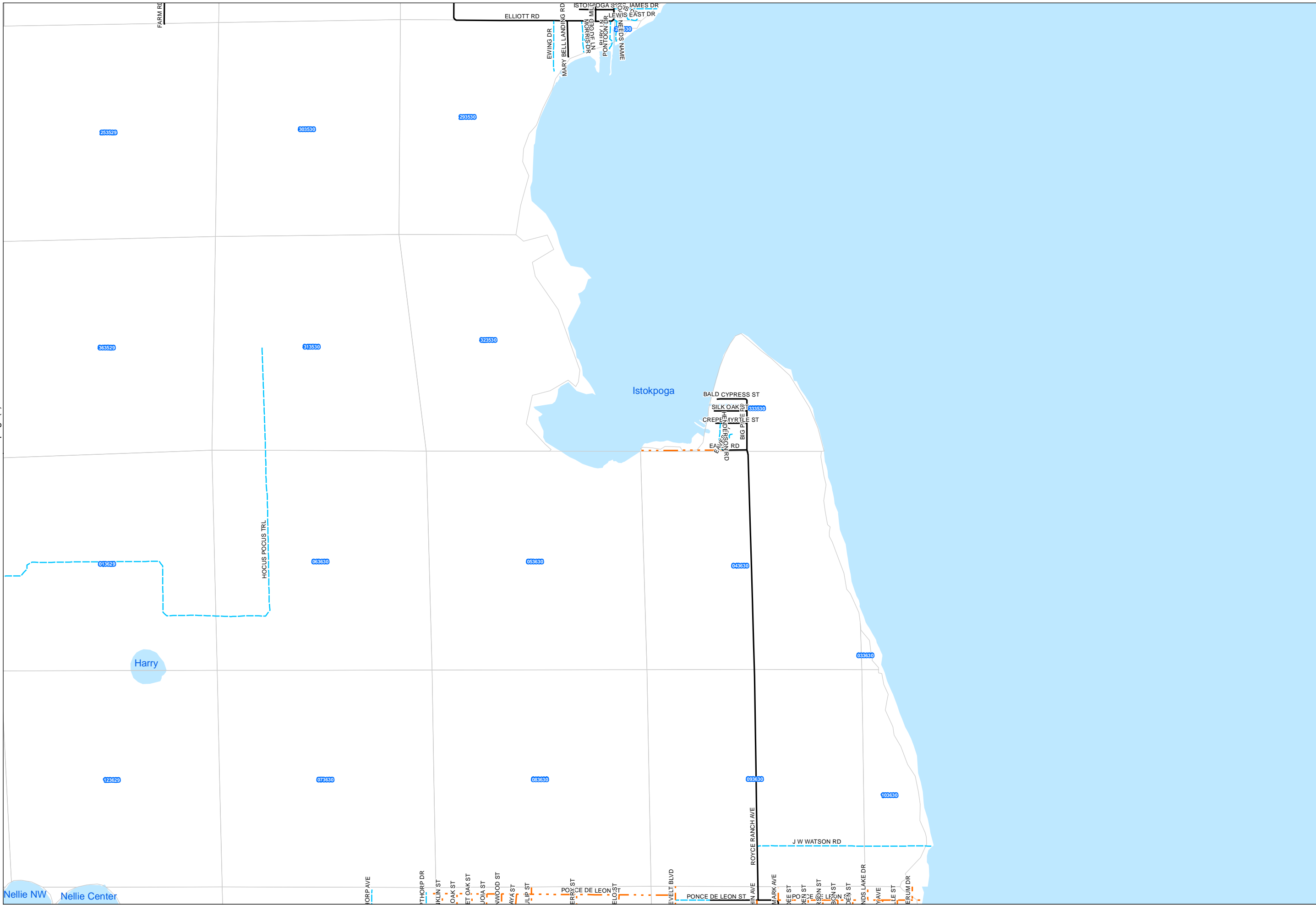
- Legend**
- State Primary - 4 Lane
  - State Primary - 2 Lane
  - County Maintained - Former State
  - County Paved Road
  - County Unpaved Road
  - Public R/W Non-County Paved
  - Public R/W Non-County Unpaved
  - Private Road
  - City/Town Boundary
  - Section Township Range **073328**



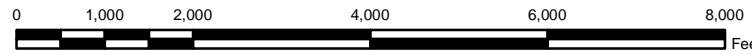


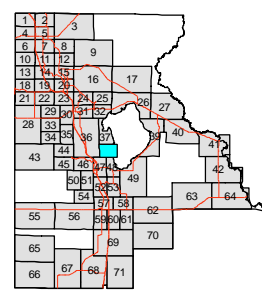
2012  
ROADS AND STREETS MAINTAINED BY  
HIGHLANDS COUNTY  
ROAD AND BRIDGE DEPARTMENT

Continued on page(s) - 36



- Legend**
- State Primary - 4 Lane
  - State Primary - 2 Lane
  - County Maintained - Former State
  - County Paved Road
  - County Unpaved Road
  - Public R/W Non-County Paved
  - Public R/W Non-County Unpaved
  - Private Road
  - City/Town Boundary
  - Section Township Range 083328

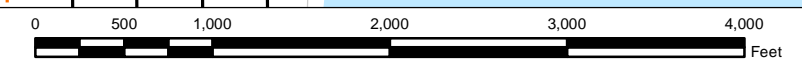
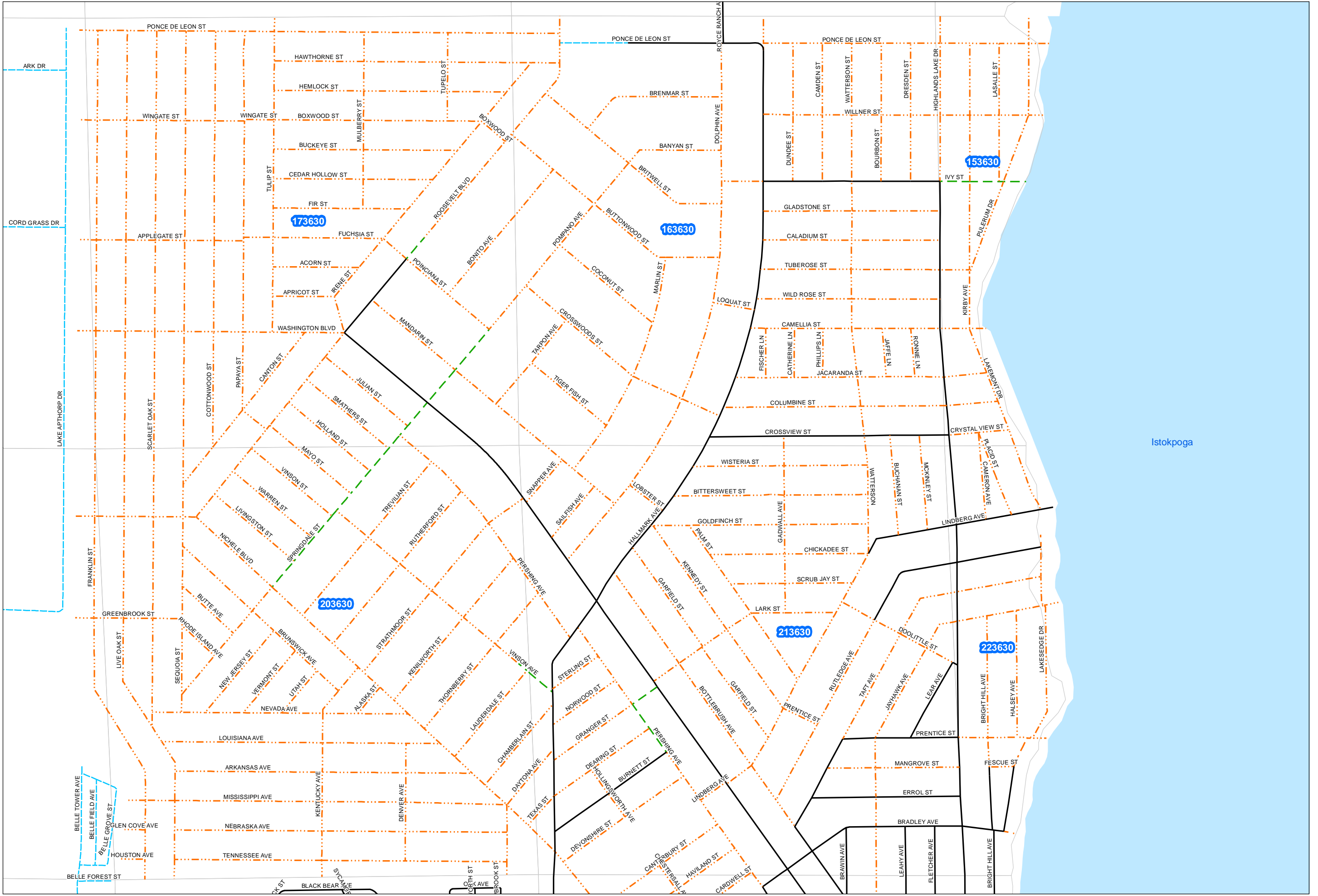




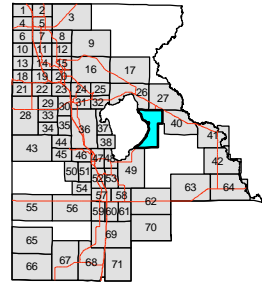
# 2012 ROADS AND STREETS MAINTAINED BY HIGHLANDS COUNTY ROAD AND BRIDGE DEPARTMENT

Continued on page(s) - 36

- Legend**
- State Primary - 4 Lane
  - State Primary - 2 Lane
  - County Maintained - Former State
  - County Paved Road
  - County Unpaved Road
  - Public R/W Non-County Paved
  - Public R/W Non-County Unpaved
  - Private Road
  - City/Town Boundary
  - Section Township Range **073328**





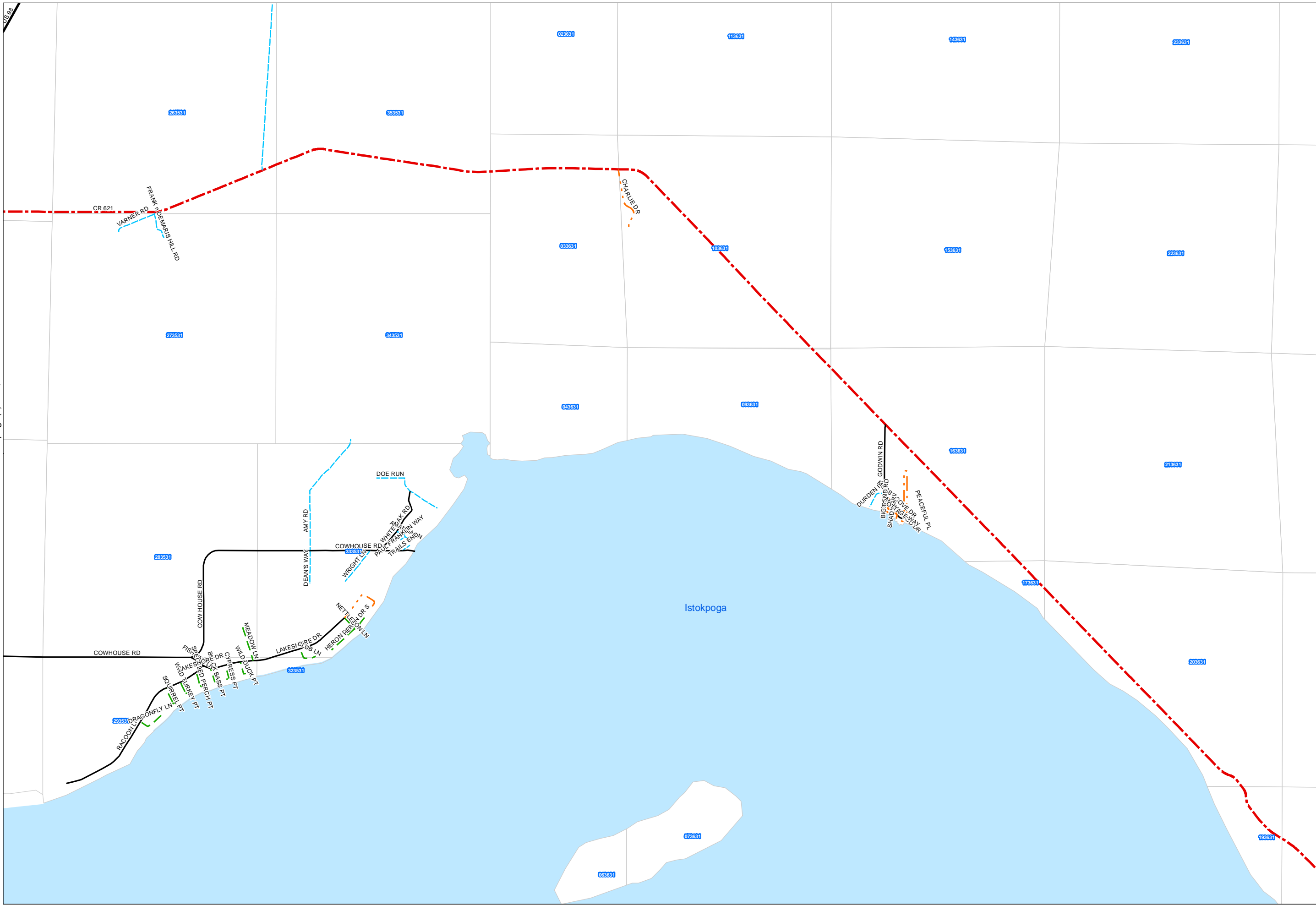
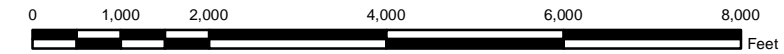


2012  
ROADS AND STREETS MAINTAINED BY  
HIGHLANDS COUNTY  
ROAD AND BRIDGE DEPARTMENT

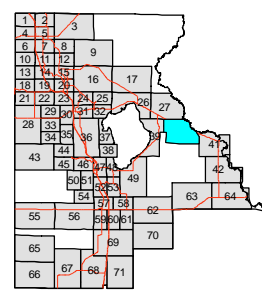
Continued on page(s) - 49

Legend

- State Primary - 4 Lane
- State Primary - 2 Lane
- County Maintained - Former State
- County Paved Road
- County Unpaved Road
- Public R/W Non-County Paved
- Public R/W Non-County Unpaved
- Private Road
- City/Town Boundary
- Section Township Range 083328



Continued on page(s) - 26,27

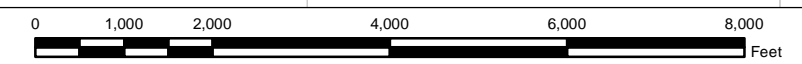
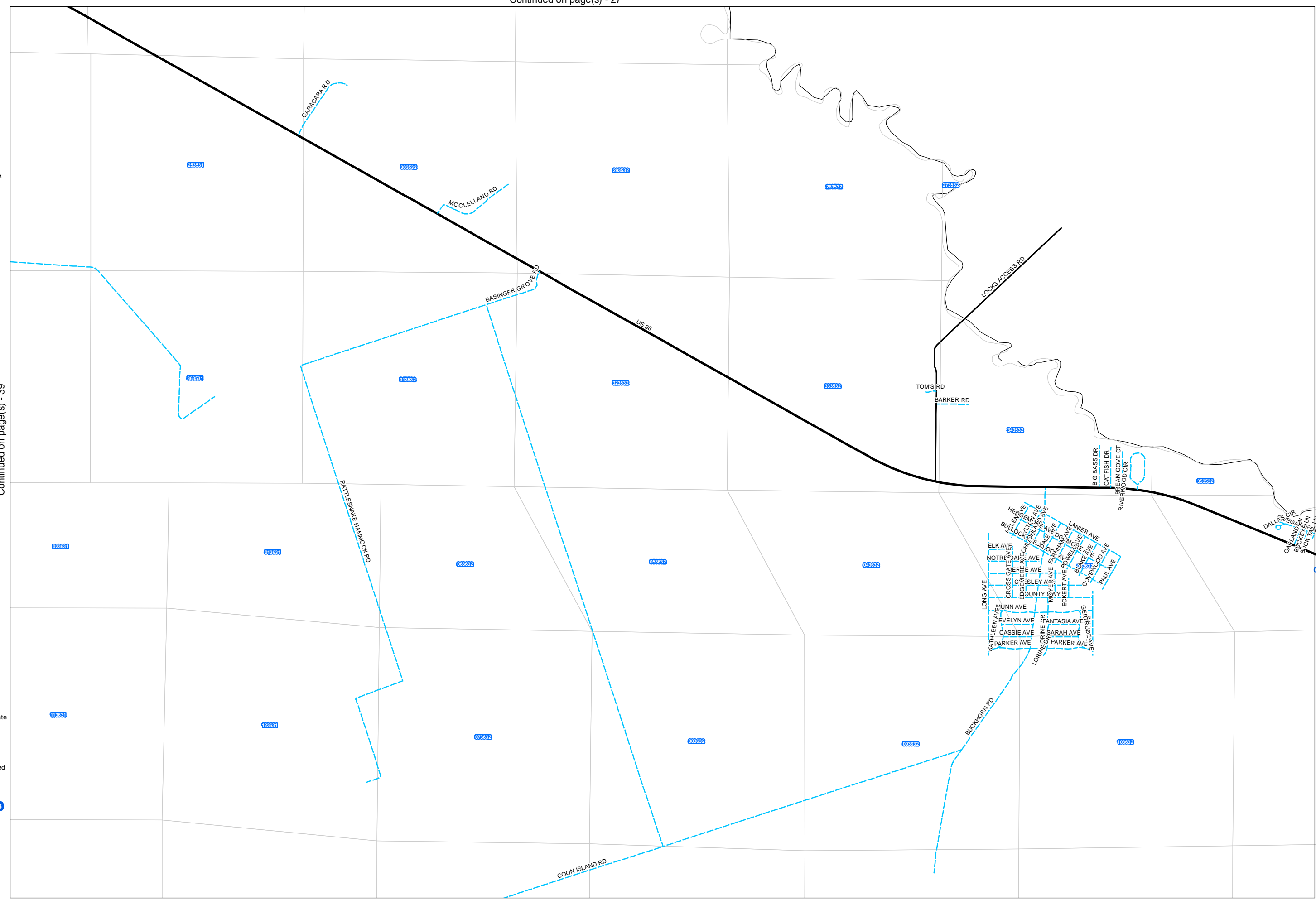


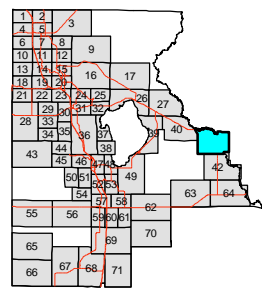
# 2012 ROADS AND STREETS MAINTAINED BY HIGHLANDS COUNTY ROAD AND BRIDGE DEPARTMENT

Continued on page(s) - 39

Continued on page(s) - 41

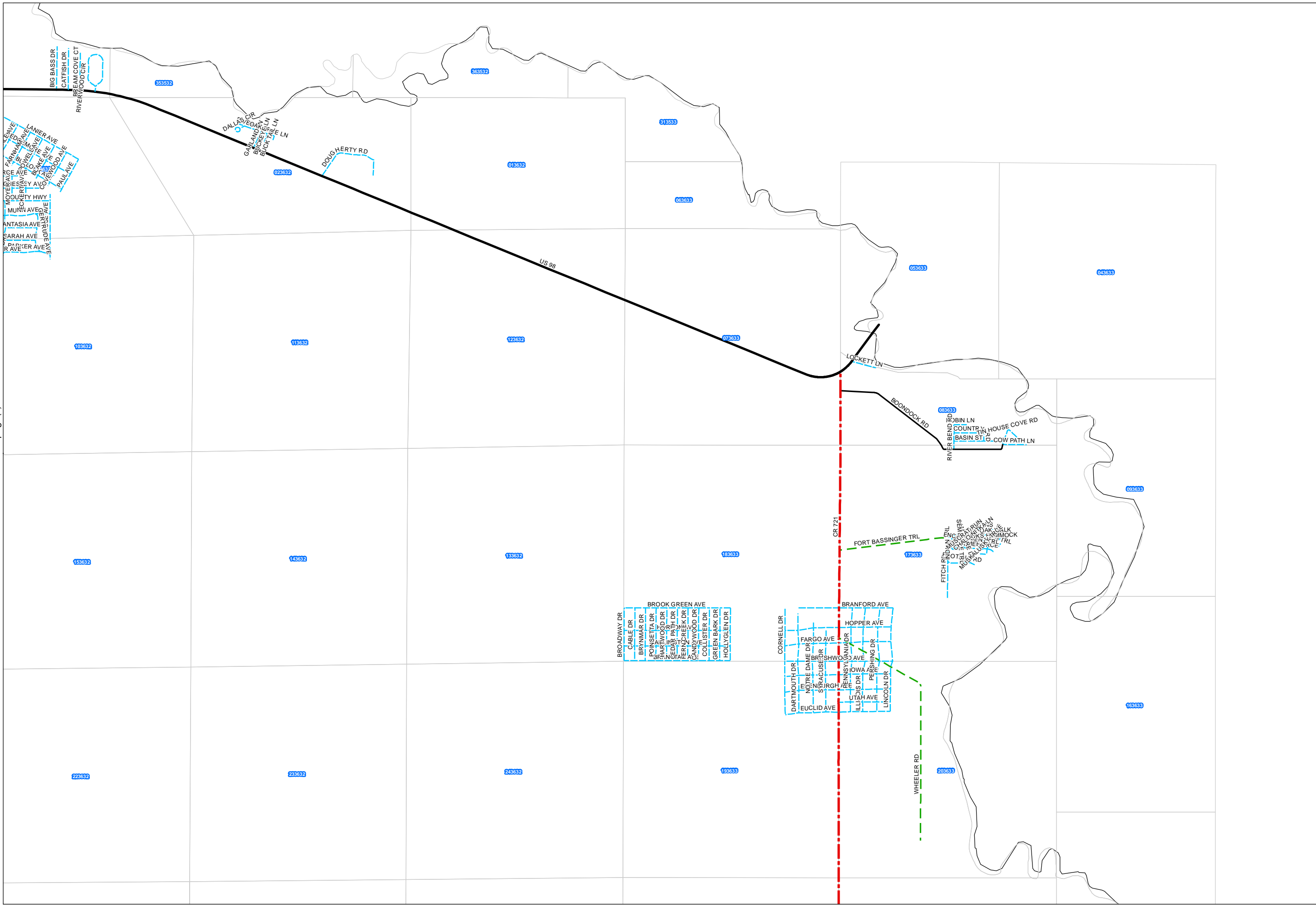
- Legend**
- State Primary - 4 Lane
  - State Primary - 2 Lane
  - County Maintained - Former State
  - County Paved Road
  - County Unpaved Road
  - Public R/W Non-County Paved
  - Public R/W Non-County Unpaved
  - Private Road
  - City/Town Boundary
  - Section Township Range **073328**





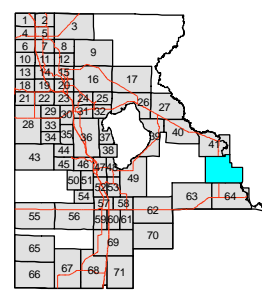
# 2012 ROADS AND STREETS MAINTAINED BY HIGHLANDS COUNTY ROAD AND BRIDGE DEPARTMENT

- Legend**
- State Primary - 4 Lane
  - State Primary - 2 Lane
  - County Maintained - Former State
  - County Paved Road
  - County Unpaved Road
  - Public R/W Non-County Paved
  - Public R/W Non-County Unpaved
  - Private Road
  - City/Town Boundary
  - Section Township Range **083328**



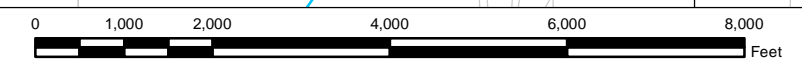
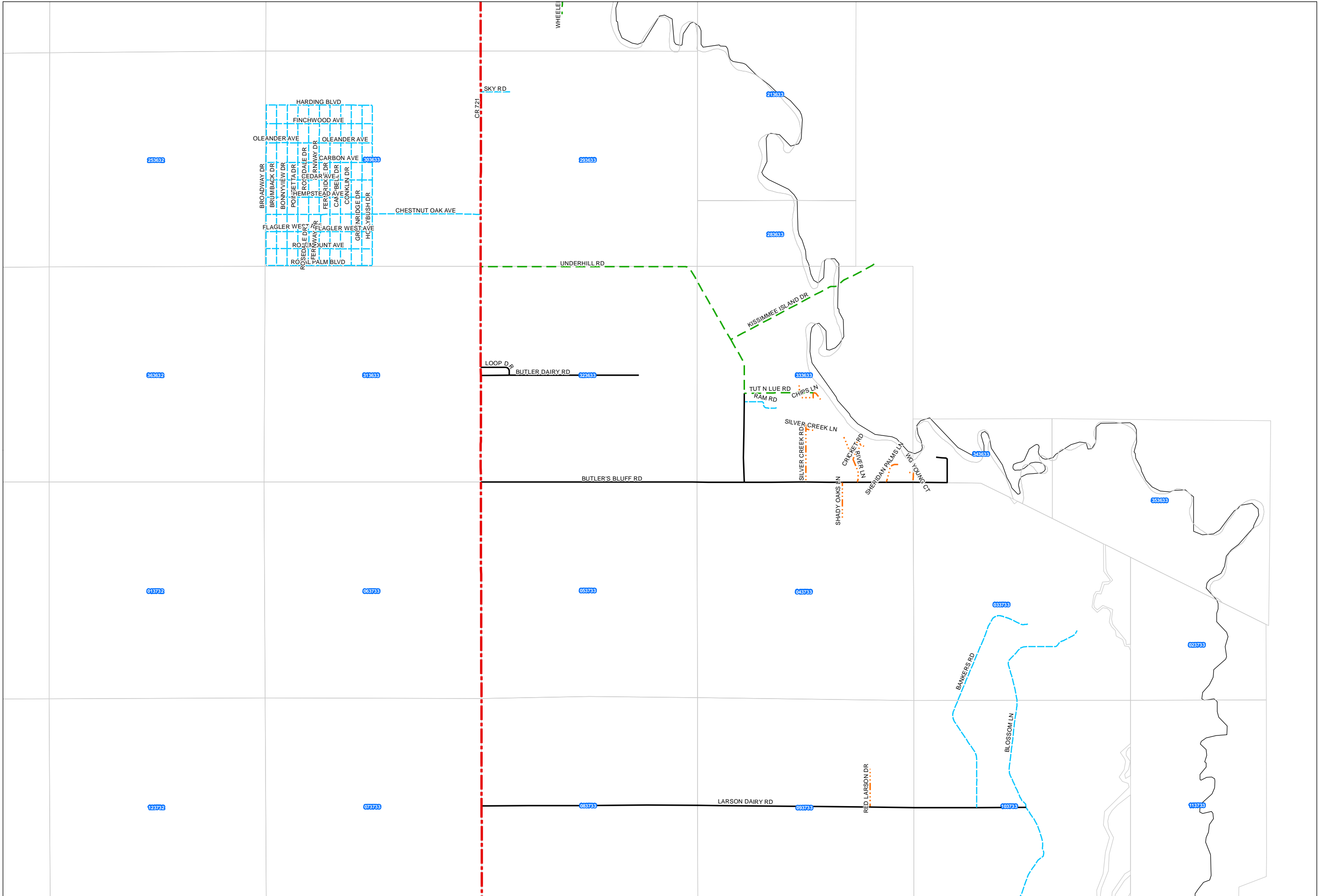
Continued on page(s) - 40

Continued on page(s) - 42

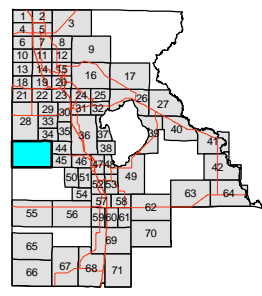


# 2012 ROADS AND STREETS MAINTAINED BY HIGHLANDS COUNTY ROAD AND BRIDGE DEPARTMENT

- Legend**
- State Primary - 4 Lane
  - State Primary - 2 Lane
  - County Maintained - Former State
  - County Paved Road
  - County Unpaved Road
  - Public R/W Non-County Paved
  - Public R/W Non-County Unpaved
  - Private Road
  - City/Town Boundary
  - Section Township Range **073328**






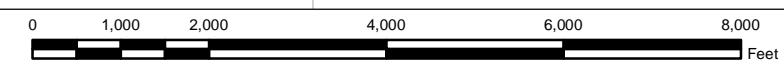


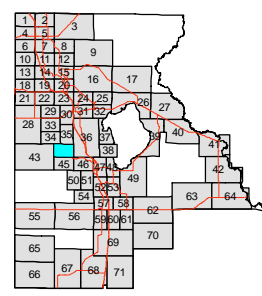
# 2012 ROADS AND STREETS MAINTAINED BY HIGHLANDS COUNTY ROAD AND BRIDGE DEPARTMENT

Continued on page(s) - 44,45



- Legend**
- State Primary - 4 Lane
  - State Primary - 2 Lane
  - County Maintained - Former State
  - County Paved Road
  - County Unpaved Road
  - Public R/W Non-County Paved
  - Public R/W Non-County Unpaved
  - Private Road
  - City/Town Boundary
  - Section Township Range 083328

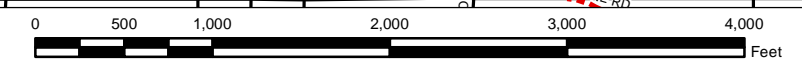
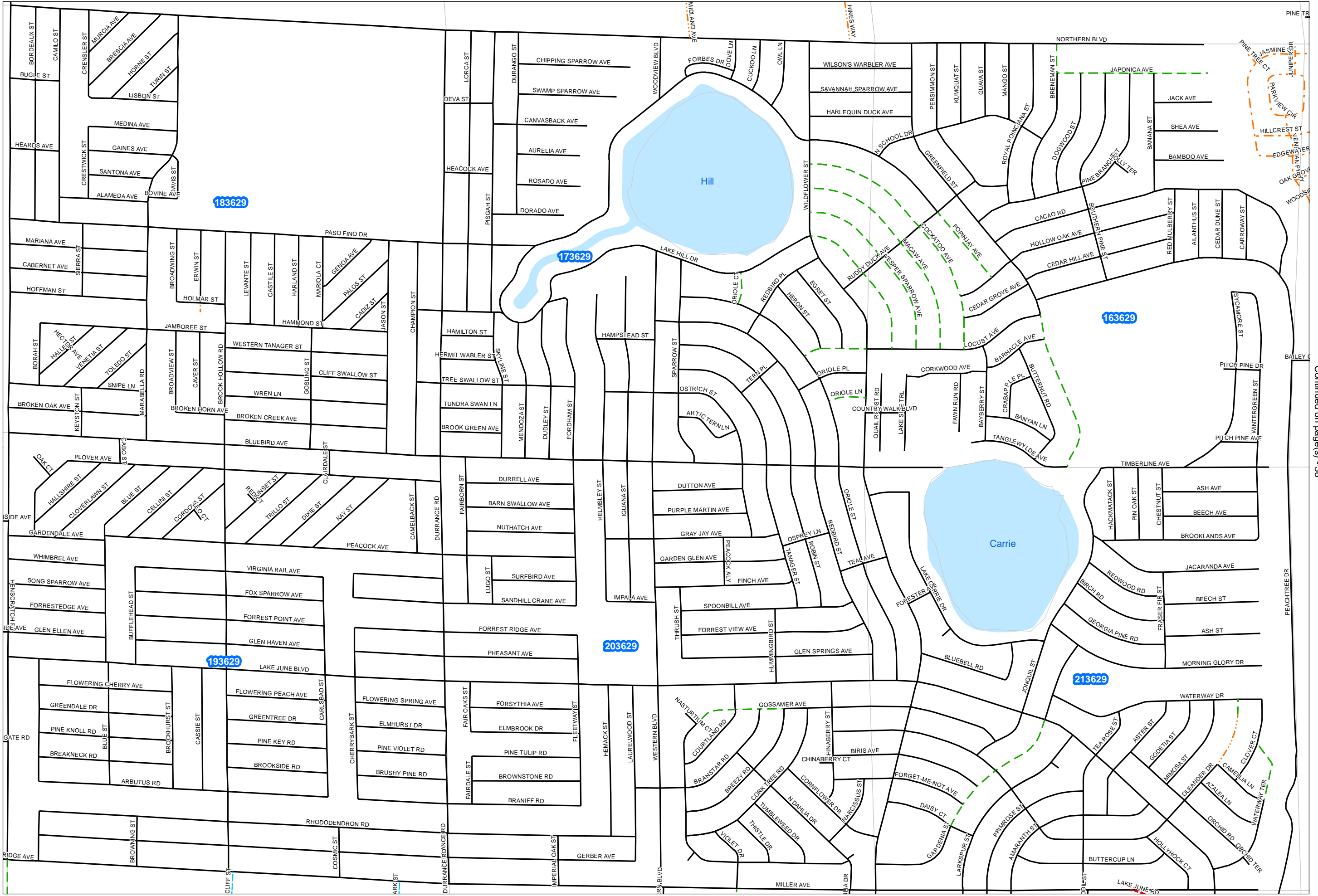


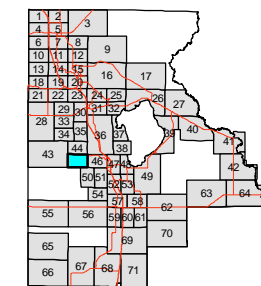


2012  
ROADS AND STREETS MAINTAINED BY  
HIGHLANDS COUNTY  
ROAD AND BRIDGE DEPARTMENT

Continued on page(s) - 43

- Legend**
- State Primary - 4 Lane
  - State Primary - 2 Lane
  - County Maintained - Former State
  - County Paved Road
  - County Unpaved Road
  - Public R/W Non-County Paved
  - Public R/W Non-County Unpaved
  - Private Road
  - City/Town Boundary
  - Section Township Range **073328**





# ROADS AND STREETS MAINTAINED BY HIGHLANDS COUNTY ROAD AND BRIDGE DEPARTMENT

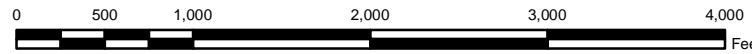
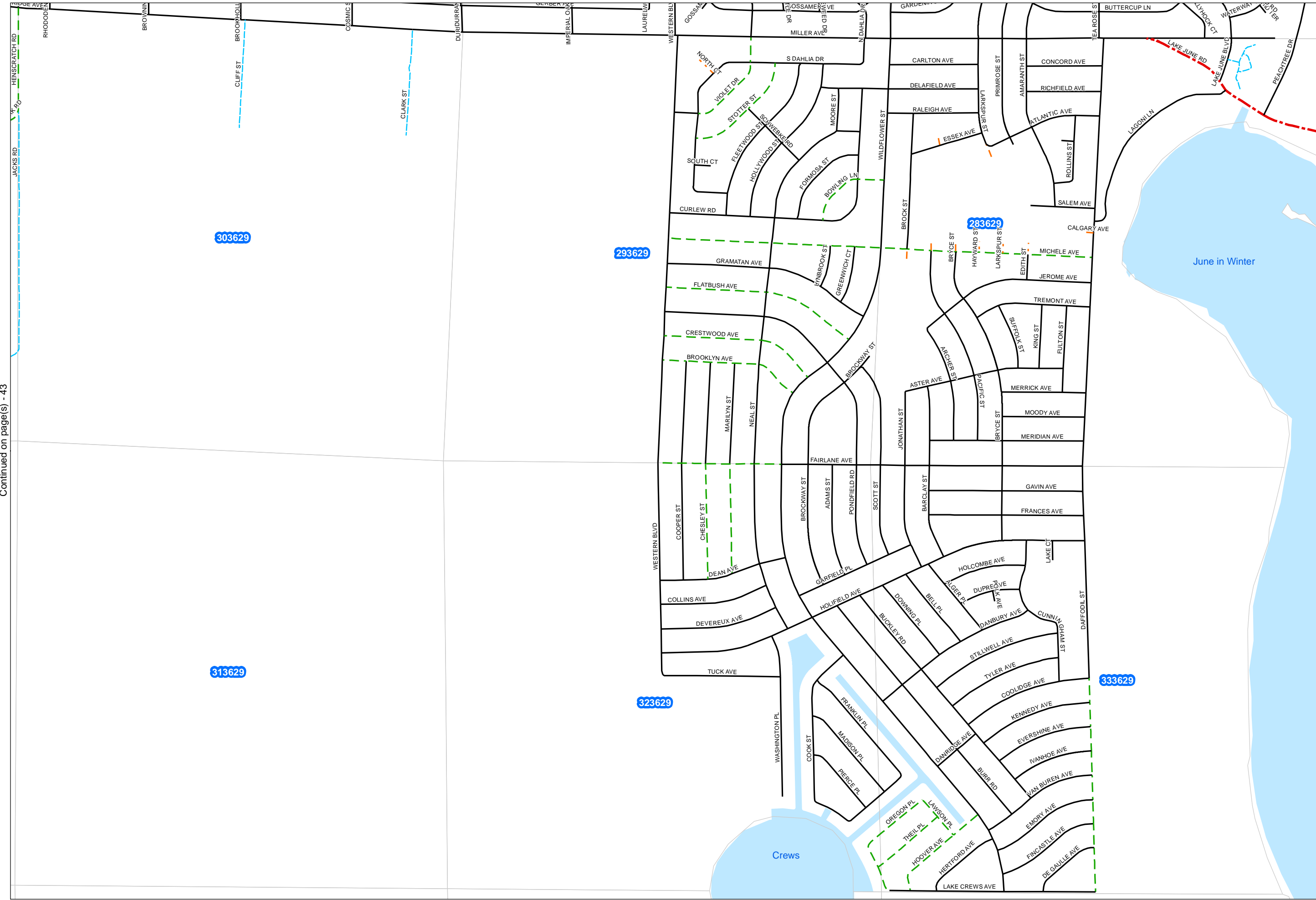
Continued on page(s) - 46

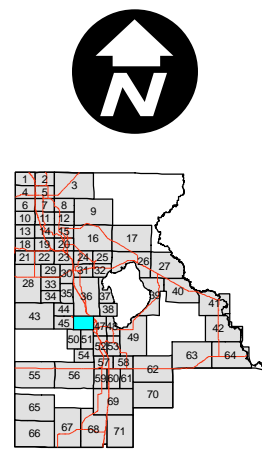
### Legend

- State Primary - 4 Lane
- State Primary - 2 Lane
- County Maintained - Former State
- County Paved Road
- County Unpaved Road
- Public R/W Non-County Paved
- Public R/W Non-County Unpaved
- Private Road
- City/Town Boundary
- Section Township Range

083328

Continued on page(s) - 43

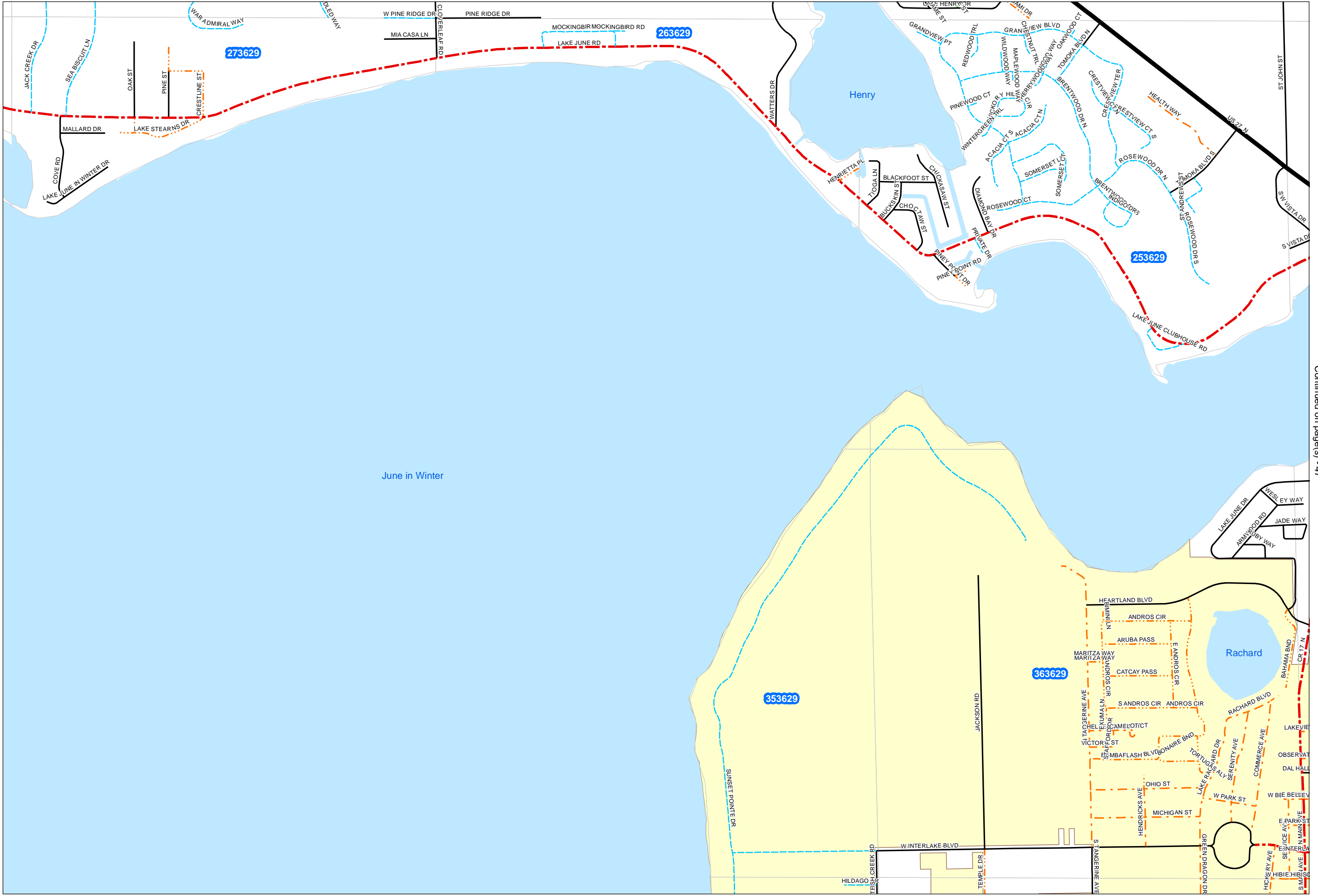




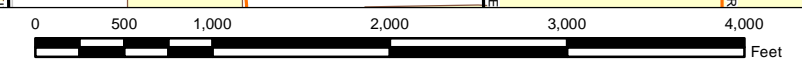
**2012**  
**ROADS AND STREETS MAINTAINED BY**  
**HIGHLANDS COUNTY**  
**ROAD AND BRIDGE DEPARTMENT**

Continued on page(s) - 45

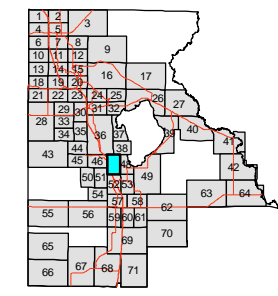
- Legend**
- State Primary - 4 Lane
  - State Primary - 2 Lane
  - County Maintained - Former State
  - County Paved Road
  - County Unpaved Road
  - Public R/W Non-County Paved
  - Public R/W Non-County Unpaved
  - Private Road
  - City/Town Boundary
  - Section Township Range **073328**



Continued on page(s) - 47

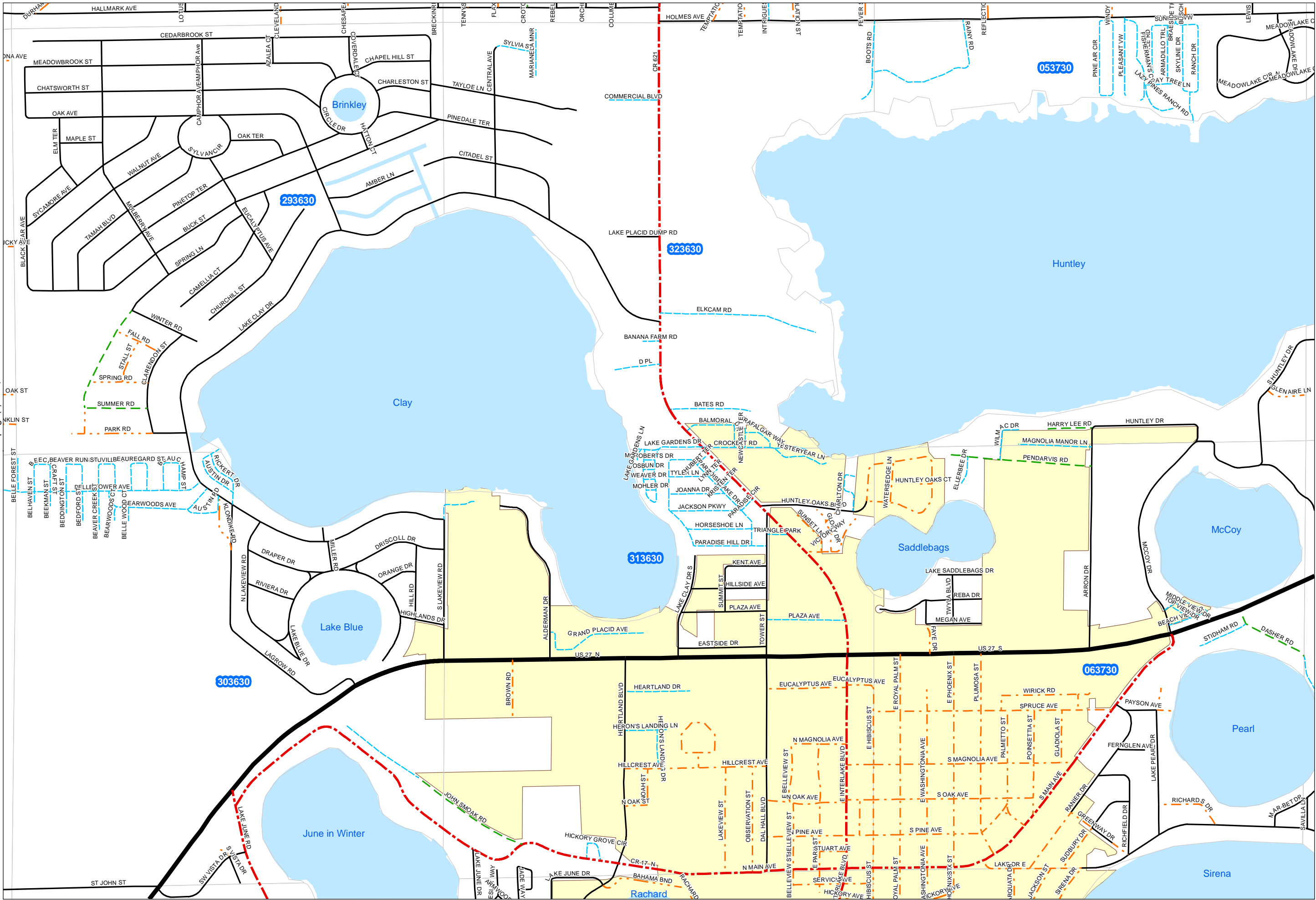




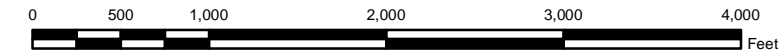


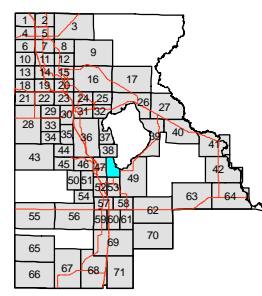
2012  
ROADS AND STREETS MAINTAINED BY  
HIGHLANDS COUNTY  
ROAD AND BRIDGE DEPARTMENT

Continued on page(s) - 52



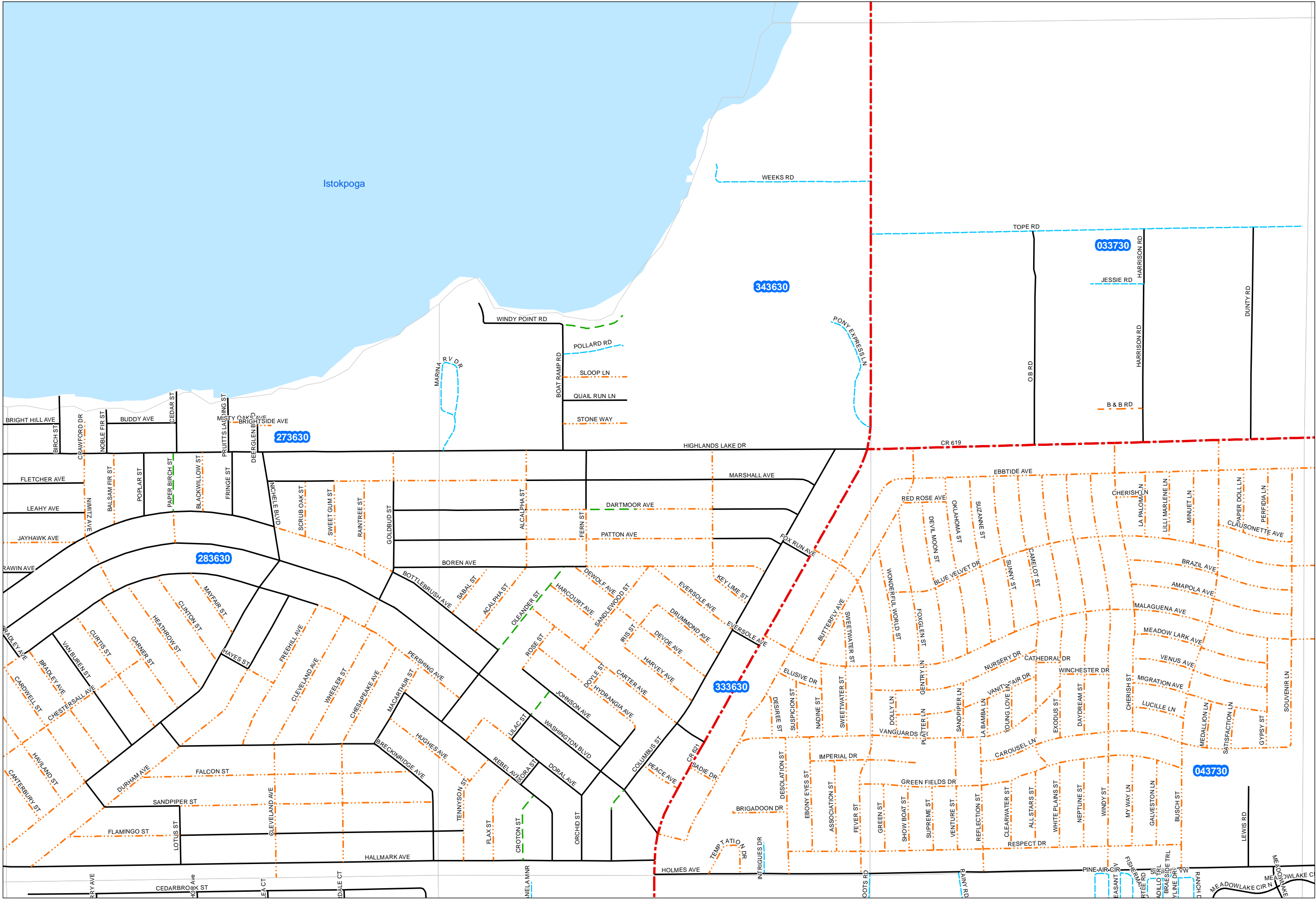
- Legend**
- State Primary - 4 Lane
  - State Primary - 2 Lane
  - County Maintained - Former State
  - County Paved Road
  - County Unpaved Road
  - Public R/W Non-County Paved
  - Public R/W Non-County Unpaved
  - Private Road
  - City/Town Boundary
  - Section Township Range





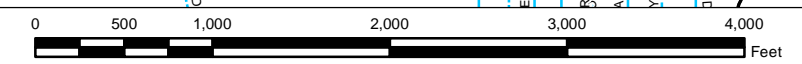
# 2012 ROADS AND STREETS MAINTAINED BY HIGHLANDS COUNTY ROAD AND BRIDGE DEPARTMENT

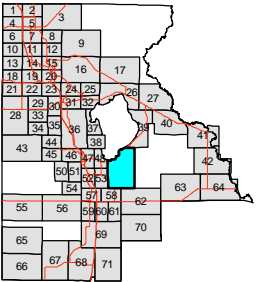

Continued on page(s) - 38



Continued on page(s) - 53

- Legend**
- State Primary - 4 Lane
  - State Primary - 2 Lane
  - County Maintained - Former State
  - County Paved Road
  - County Unpaved Road
  - Public R/W Non-County Paved
  - Public R/W Non-County Unpaved
  - Private Road
  - City/Town Boundary
  - Section Township Rang **073328**




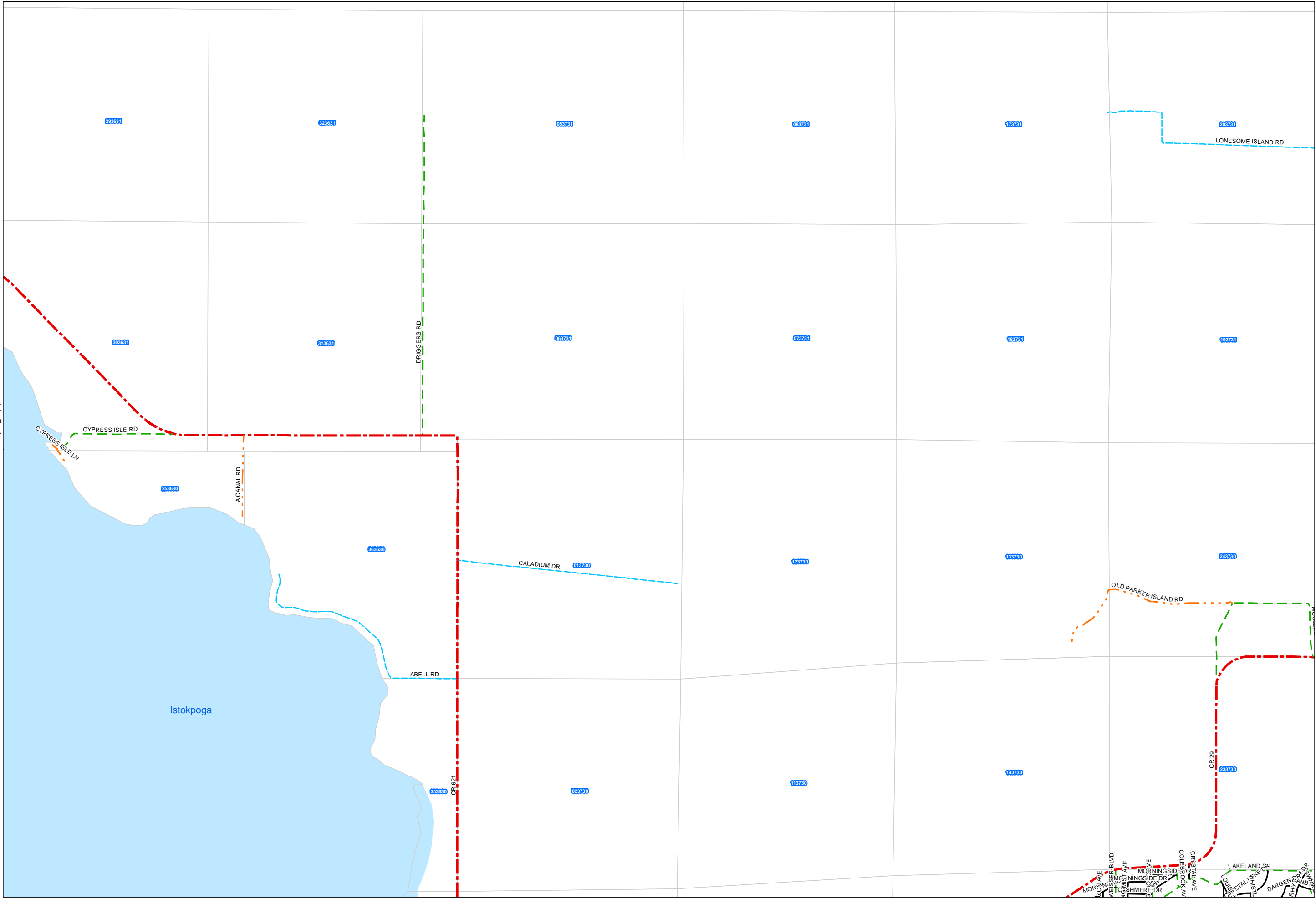


**ROADS AND STREETS MAINTAINED BY  
HIGHLANDS COUNTY  
ROAD AND BRIDGE DEPARTMENT**

Continued on page(s) - 58,62

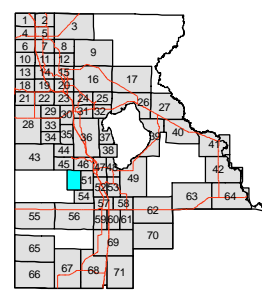
**Legend**

- State Primary - 4 Lane
- State Primary - 2 Lane
- County Maintained - Former State
- County Paved Road
- County Unpaved Road
- Public R/W Non-County Paved
- Public R/W Non-County Unpaved
- Private Road
- City/Town Boundary
- Section Township Range **083328**



Continued on page(s) - 48,53

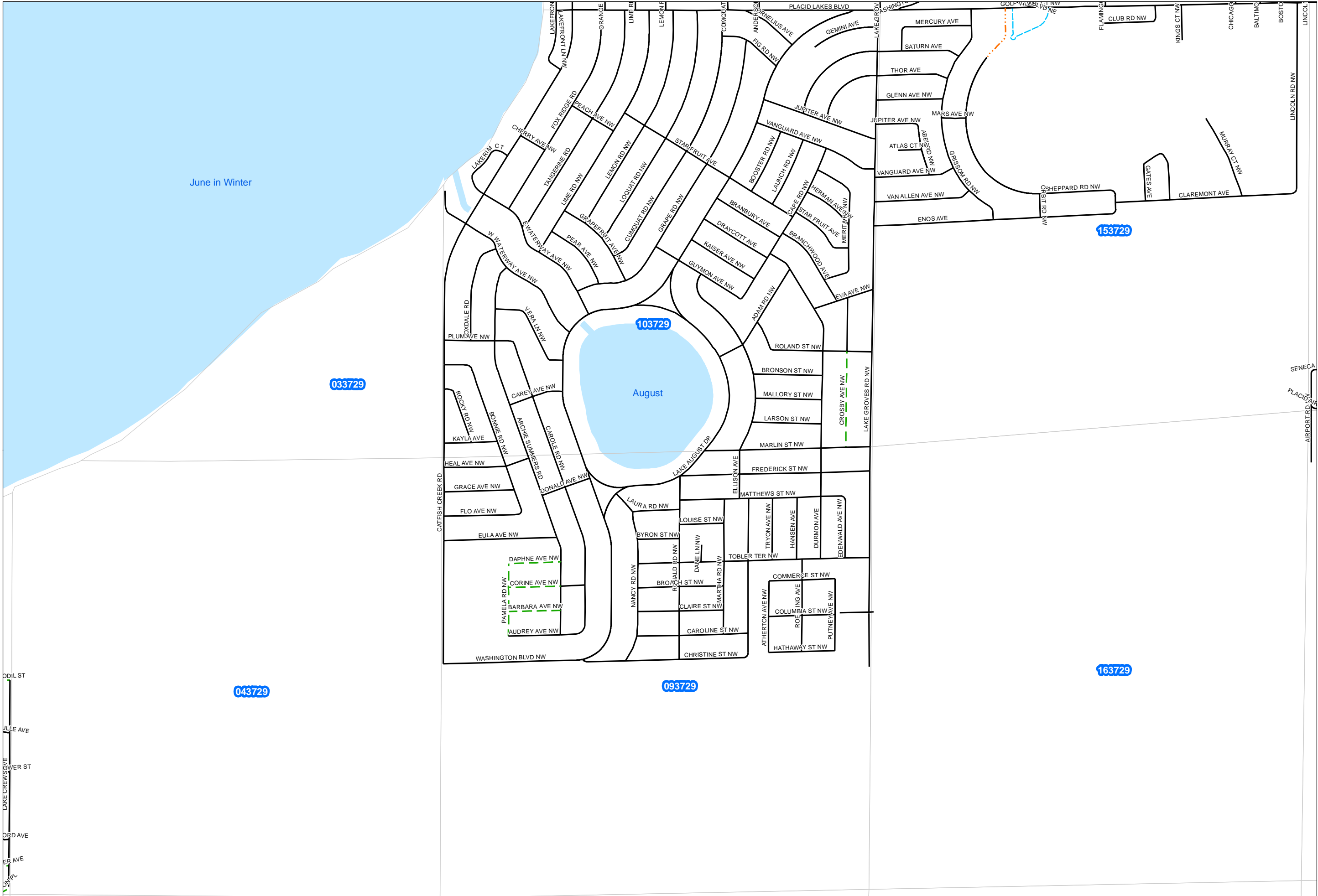
Continued on page(s) - 39



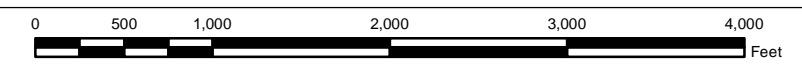
# 2012 ROADS AND STREETS MAINTAINED BY HIGHLANDS COUNTY ROAD AND BRIDGE DEPARTMENT

Continued on page(s) - 45,46

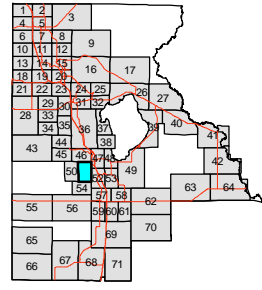
- Legend**
- State Primary - 4 Lane
  - State Primary - 2 Lane
  - County Maintained - Former State
  - County Paved Road
  - County Unpaved Road
  - Public R/W Non-County Paved
  - Public R/W Non-County Unpaved
  - Private Road
  - City/Town Boundary
  - Section Township Range



Continued on page(s) - 54



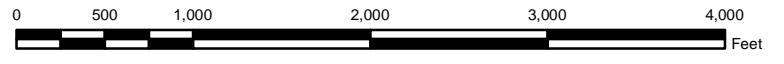
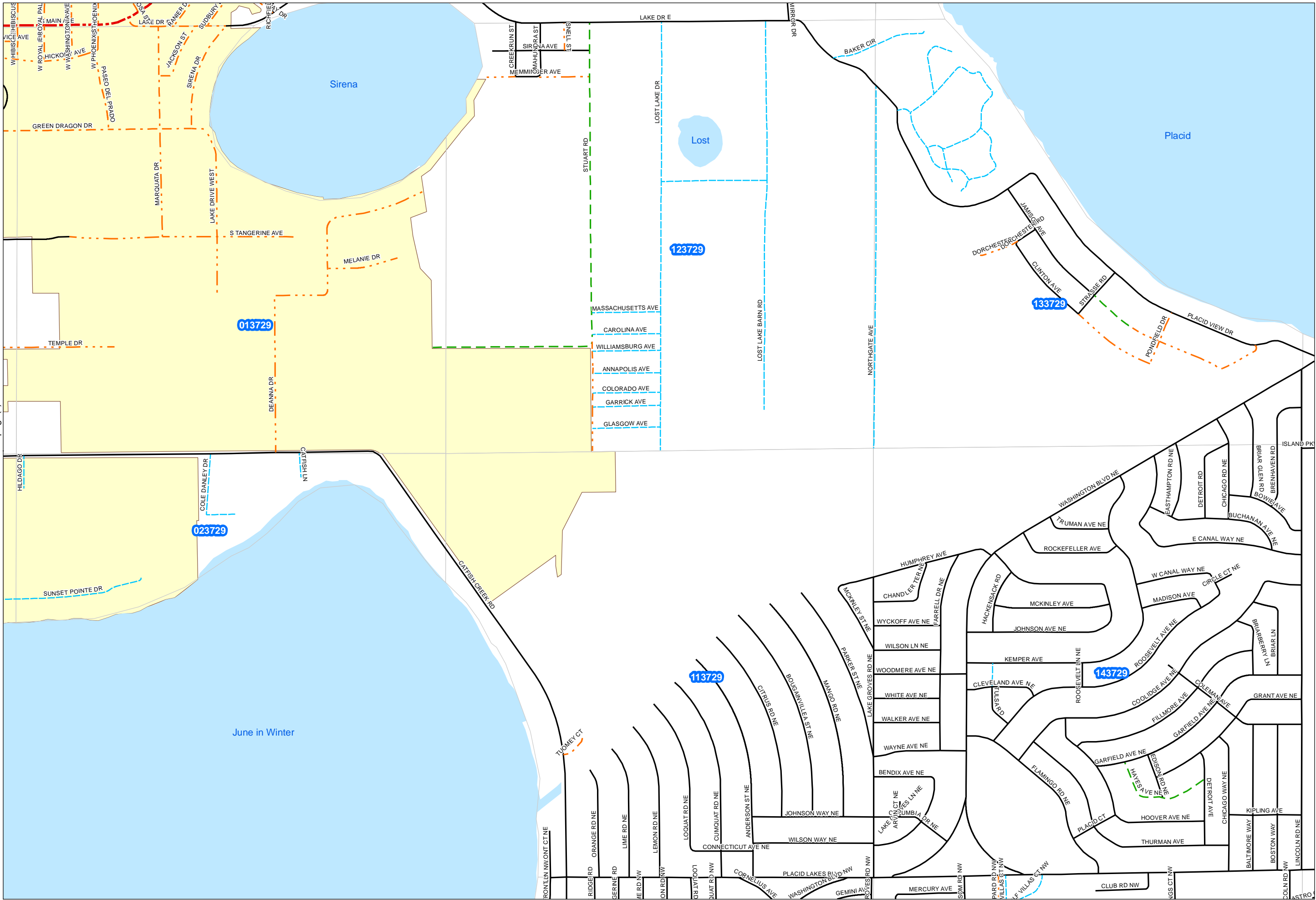




# ROADS AND STREETS MAINTAINED BY HIGHLANDS COUNTY ROAD AND BRIDGE DEPARTMENT

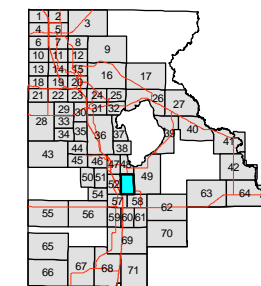
Continued on page(s) - 54

- Legend**
- State Primary - 4 Lane
  - State Primary - 2 Lane
  - County Maintained - Former State
  - County Paved Road
  - County Unpaved Road
  - Public R/W Non-County Paved
  - Public R/W Non-County Unpaved
  - Private Road
  - City/Town Boundary
  - Section Township Range **083328**



Continued on page(s) - 46

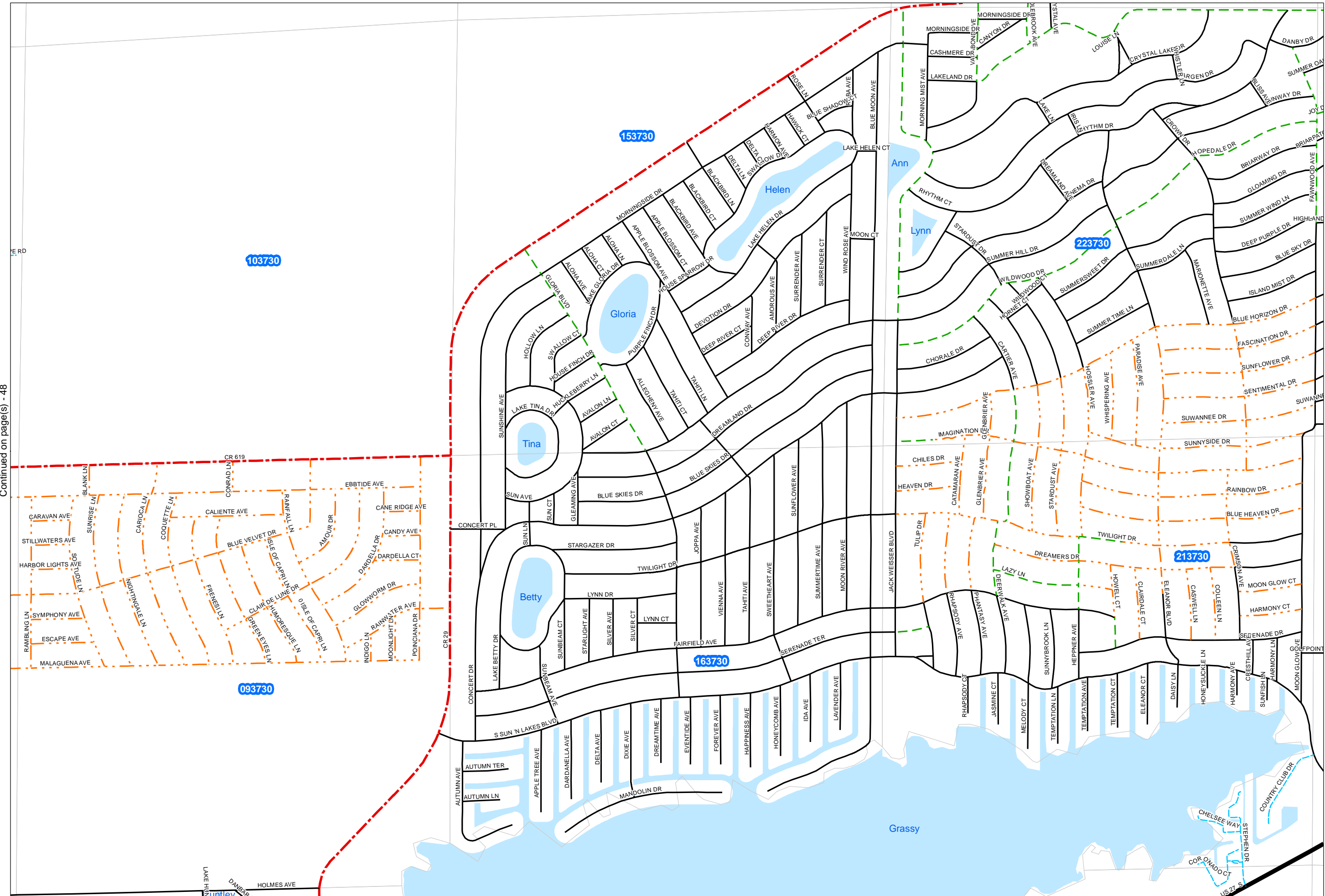





# 2012 ROADS AND STREETS MAINTAINED BY HIGHLANDS COUNTY ROAD AND BRIDGE DEPARTMENT

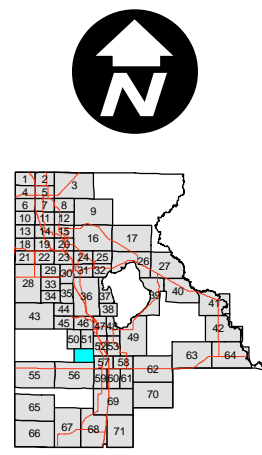
Continued on page(s) - 57, 58

- Legend**
- State Primary - 4 Lane
  - State Primary - 2 Lane
  - County Maintained - Former State
  - County Paved Road
  - County Unpaved Road
  - Public R/W Non-County Paved
  - Public R/W Non-County Unpaved
  - Private Road
  - City/Town Boundary
  - Section Township Range



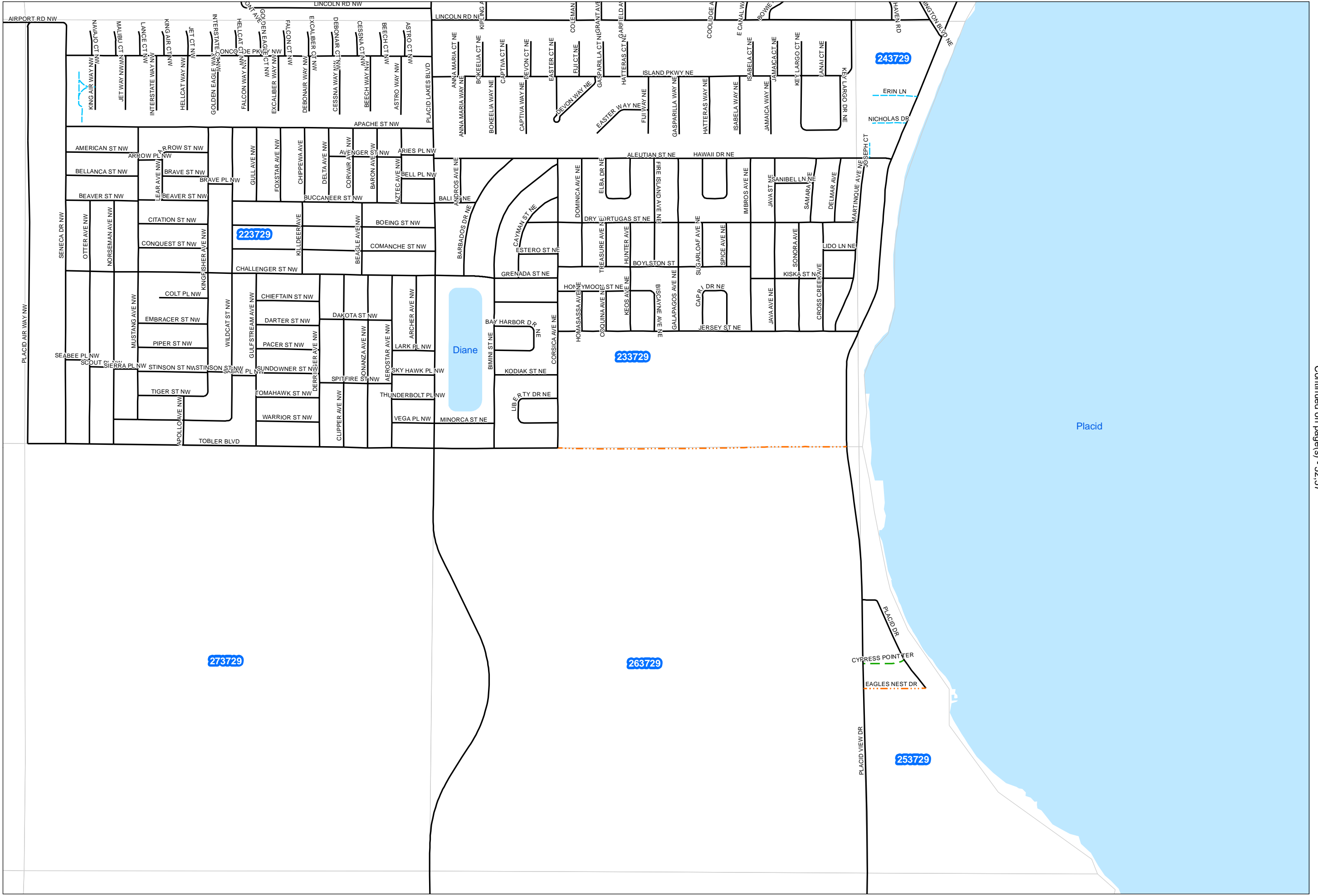
Continued on page(s) - 48



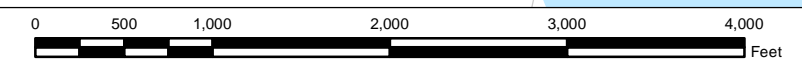


# 2012 ROADS AND STREETS MAINTAINED BY HIGHLANDS COUNTY ROAD AND BRIDGE DEPARTMENT

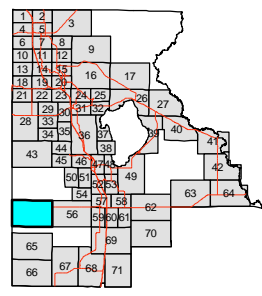
- Legend**
- State Primary - 4 Lane
  - State Primary - 2 Lane
  - County Maintained - Former State
  - County Paved Road
  - County Unpaved Road
  - Public R/W Non-County Paved
  - Public R/W Non-County Unpaved
  - Private Road
  - City/Town Boundary
  - Section Township Range **073328**



Continued on page(s) - 52,57






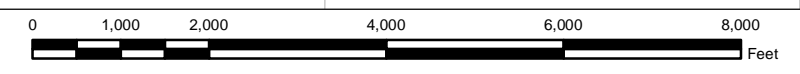


2012  
 ROADS AND STREETS MAINTAINED BY  
 HIGHLANDS COUNTY  
 ROAD AND BRIDGE DEPARTMENT

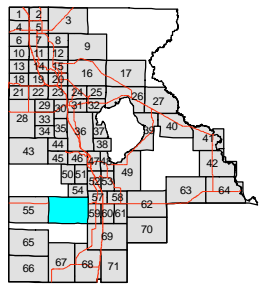
Continued on page(s) - 56



- Legend**
- State Primary - 4 Lane
  - State Primary - 2 Lane
  - County Maintained - Former State
  - County Paved Road
  - County Unpaved Road
  - Public R/W Non-County Paved
  - Public R/W Non-County Unpaved
  - Private Road
  - City/Town Boundary
  - Section Township Range **083328**





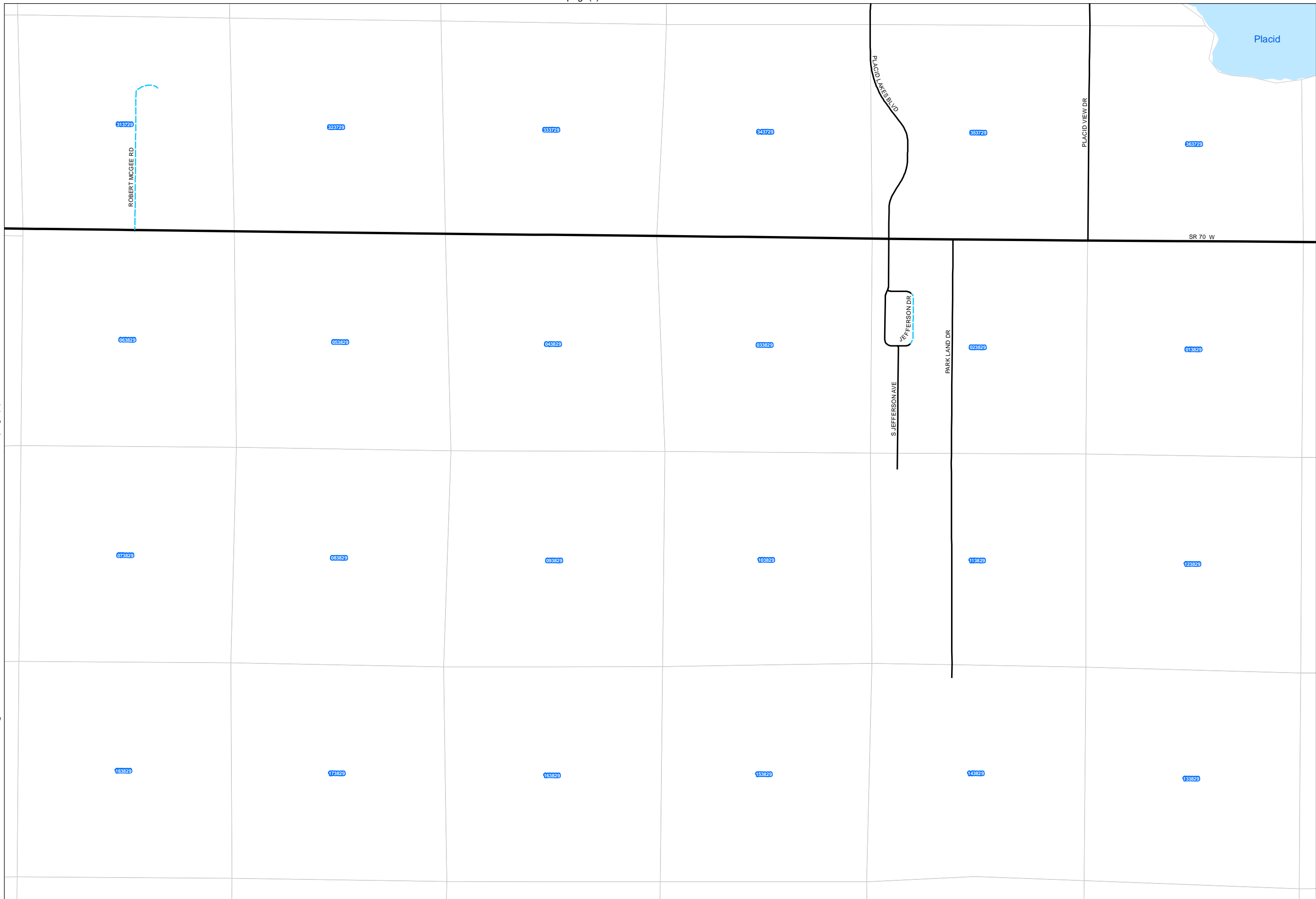


# 2012 ROADS AND STREETS MAINTAINED BY HIGHLANDS COUNTY ROAD AND BRIDGE DEPARTMENT

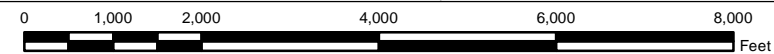
Continued on page(s) - 55

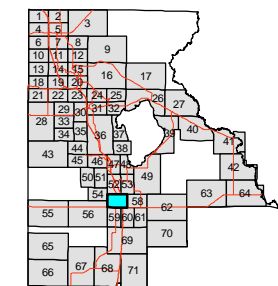
### Legend

- State Primary - 4 Lane
- State Primary - 2 Lane
- County Maintained - Former State
- County Paved Road
- County Unpaved Road
- Public R/W Non-County Paved
- Public R/W Non-County Unpaved
- Private Road
- City/Town Boundary
- Section Township Range **073328**



Continued on page(s) - 57, 59



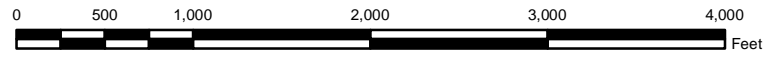
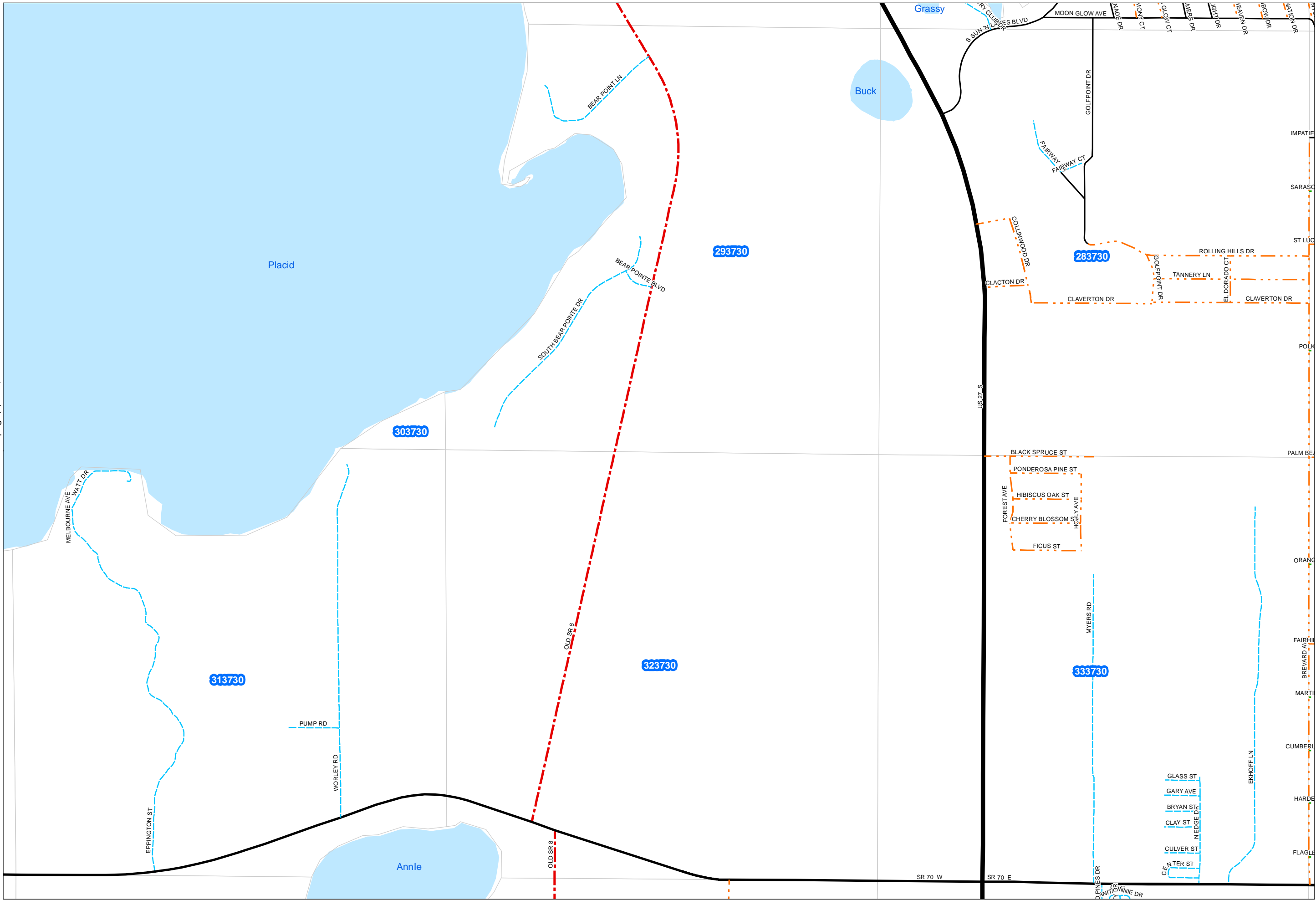


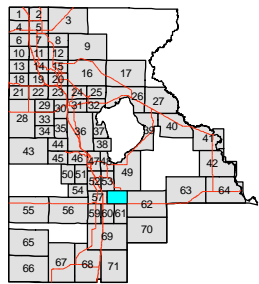
# 2012 ROADS AND STREETS MAINTAINED BY HIGHLANDS COUNTY ROAD AND BRIDGE DEPARTMENT

Continued on page(s) - 58

### Legend

- State Primary - 4 Lane
- State Primary - 2 Lane
- County Maintained - Former State
- County Paved Road
- County Unpaved Road
- Public R/W Non-County Paved
- Public R/W Non-County Unpaved
- Private Road
- City/Town Boundary
- Section Township Range **083328**


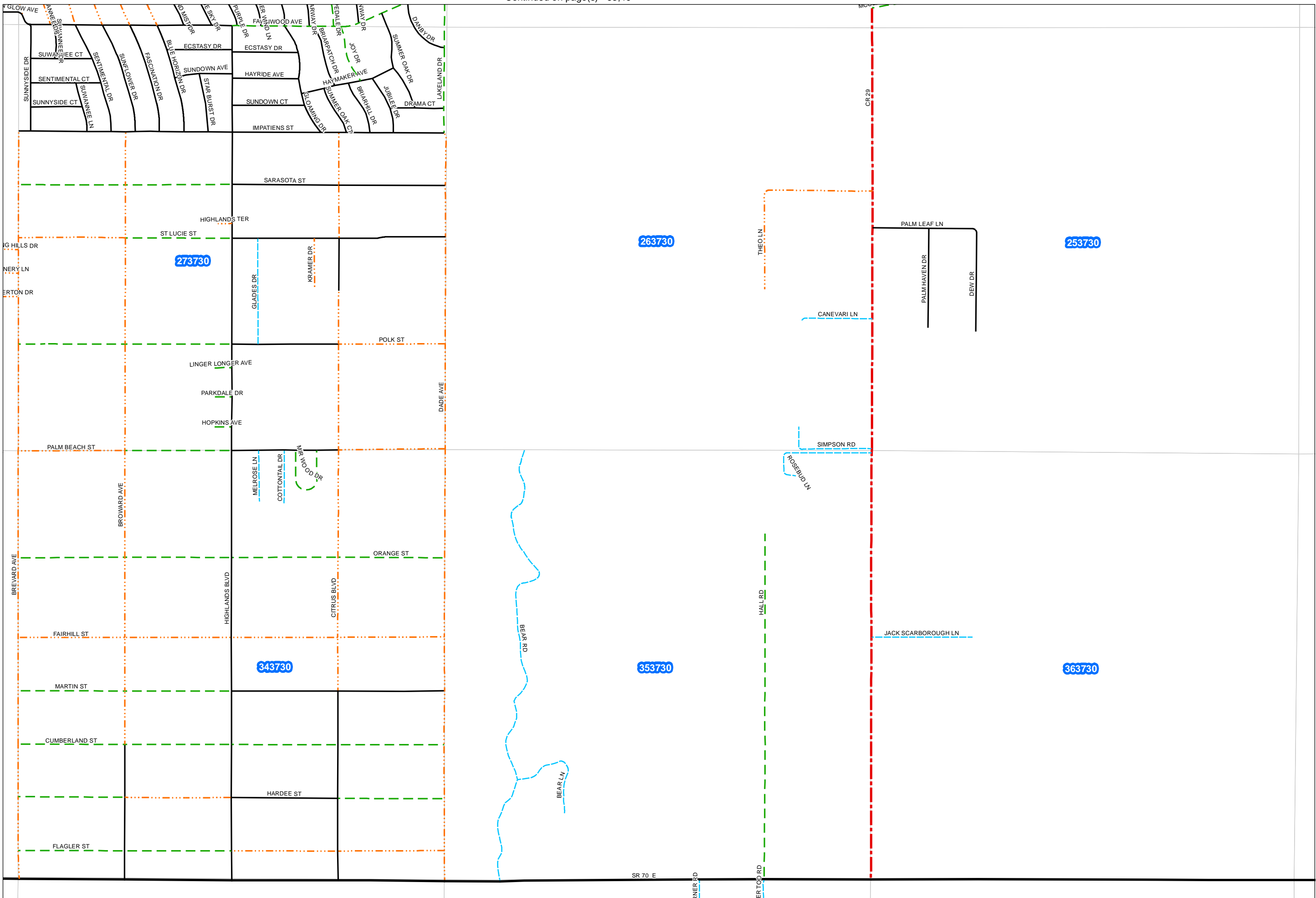


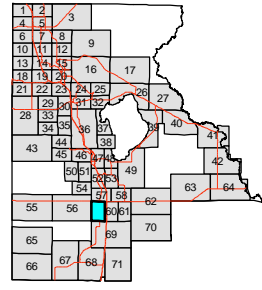


# 2012 ROADS AND STREETS MAINTAINED BY HIGHLANDS COUNTY ROAD AND BRIDGE DEPARTMENT

Continued on page(s) - 57

- Legend**
- State Primary - 4 Lane
  - State Primary - 2 Lane
  - County Maintained - Former State
  - County Paved Road
  - County Unpaved Road
  - Public R/W Non-County Paved
  - Public R/W Non-County Unpaved
  - Private Road
  - City/Town Boundary
  - Section Township Range **073328**



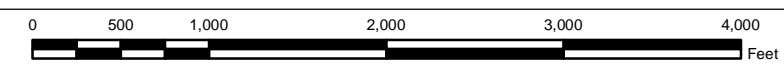
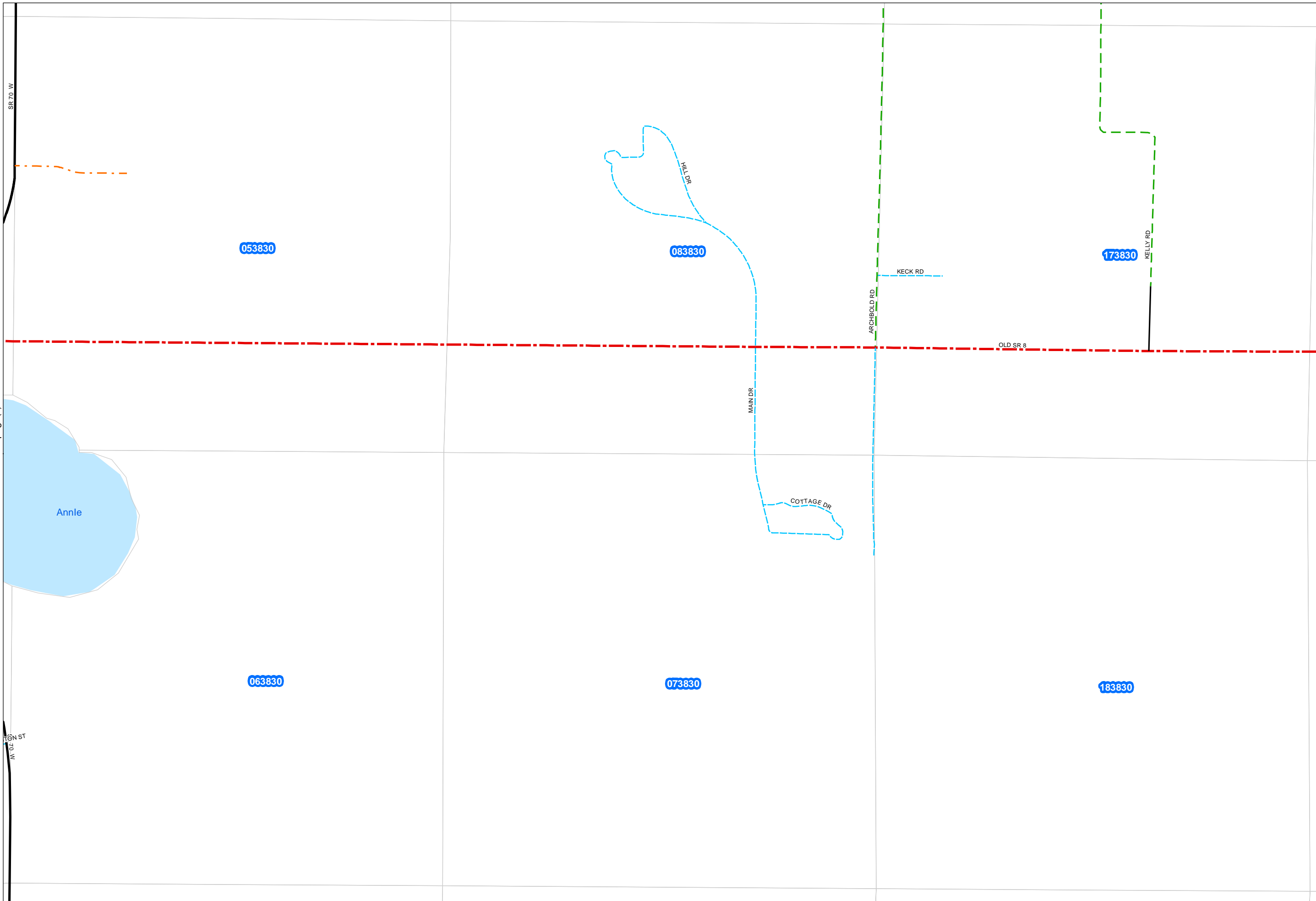


**ROADS AND STREETS MAINTAINED BY  
HIGHLANDS COUNTY  
ROAD AND BRIDGE DEPARTMENT**

Continued on page(s) - 69

**Legend**

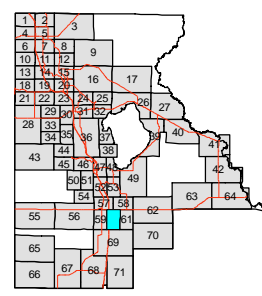
- State Primary - 4 Lane
- State Primary - 2 Lane
- County Maintained - Former State
- County Paved Road
- County Unpaved Road
- Public R/W Non-County Paved
- Public R/W Non-County Unpaved
- Private Road
- City/Town Boundary
- Section Township Range **083328**



Continued on page(s) - 69

SR 70 W


SR 70 W



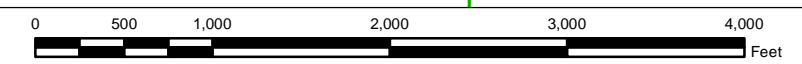
# 2012 ROADS AND STREETS MAINTAINED BY HIGHLANDS COUNTY ROAD AND BRIDGE DEPARTMENT

Continued on page(s) - 57,58

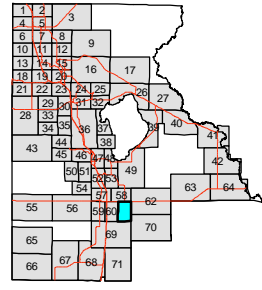
- Legend**
- State Primary - 4 Lane
  - State Primary - 2 Lane
  - County Maintained - Former State
  - County Paved Road
  - County Unpaved Road
  - Public R/W Non-County Paved
  - Public R/W Non-County Unpaved
  - Private Road
  - City/Town Boundary
  - Section Township Range **073328**



Continued on page(s) - 69







2012  
ROADS AND STREETS MAINTAINED BY  
HIGHLANDS COUNTY  
ROAD AND BRIDGE DEPARTMENT

Continued on page(s) - 69

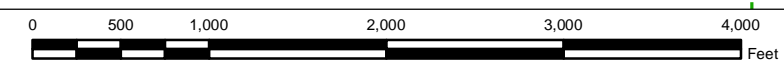
**Legend**

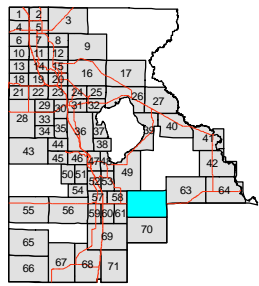
- State Primary - 4 Lane
- State Primary - 2 Lane
- County Maintained - Former State
- County Paved Road
- County Unpaved Road
- Public R/W Non-County Paved
- Public R/W Non-County Unpaved
- Private Road
- City/Town Boundary
- Section Township Range 083328

Continued on page(s) - 58



Continued on page(s) - 60





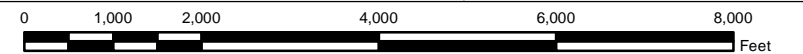

# 2012 ROADS AND STREETS MAINTAINED BY HIGHLANDS COUNTY ROAD AND BRIDGE DEPARTMENT

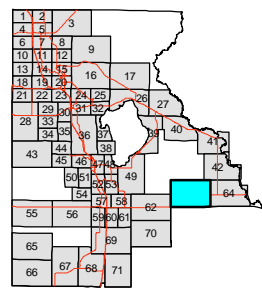
Continued on page(s) - 58,61

Continued on page(s) - 63

### Legend

- State Primary - 4 Lane
- State Primary - 2 Lane
- County Maintained - Former State
- County Paved Road
- County Unpaved Road
- Public R/W Non-County Paved
- Public R/W Non-County Unpaved
- Private Road
- City/Town Boundary
- Section Township Range **073328**



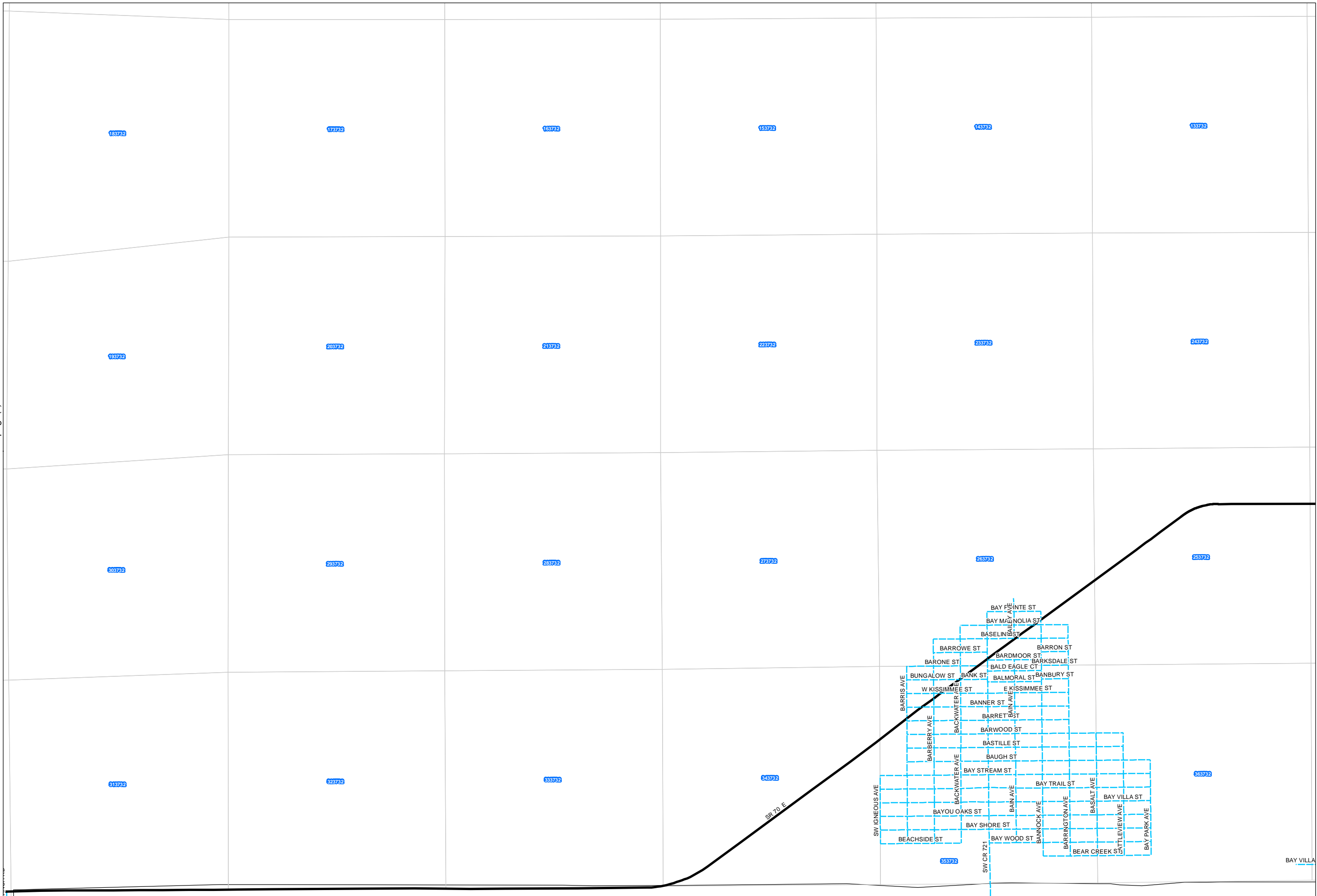


# ROADS AND STREETS MAINTAINED BY HIGHLANDS COUNTY ROAD AND BRIDGE DEPARTMENT

2012

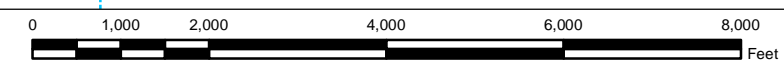
Continued on page(s) - 69

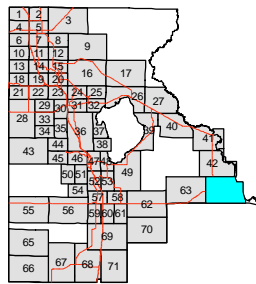
Continued on page(s) - 62



- Legend**
- State Primary - 4 Lane
  - State Primary - 2 Lane
  - County Maintained - Former State
  - County Paved Road
  - County Unpaved Road
  - Public R/W Non-County Paved
  - Public R/W Non-County Unpaved
  - Private Road
  - City/Town Boundary
  - Section Township Range

083328



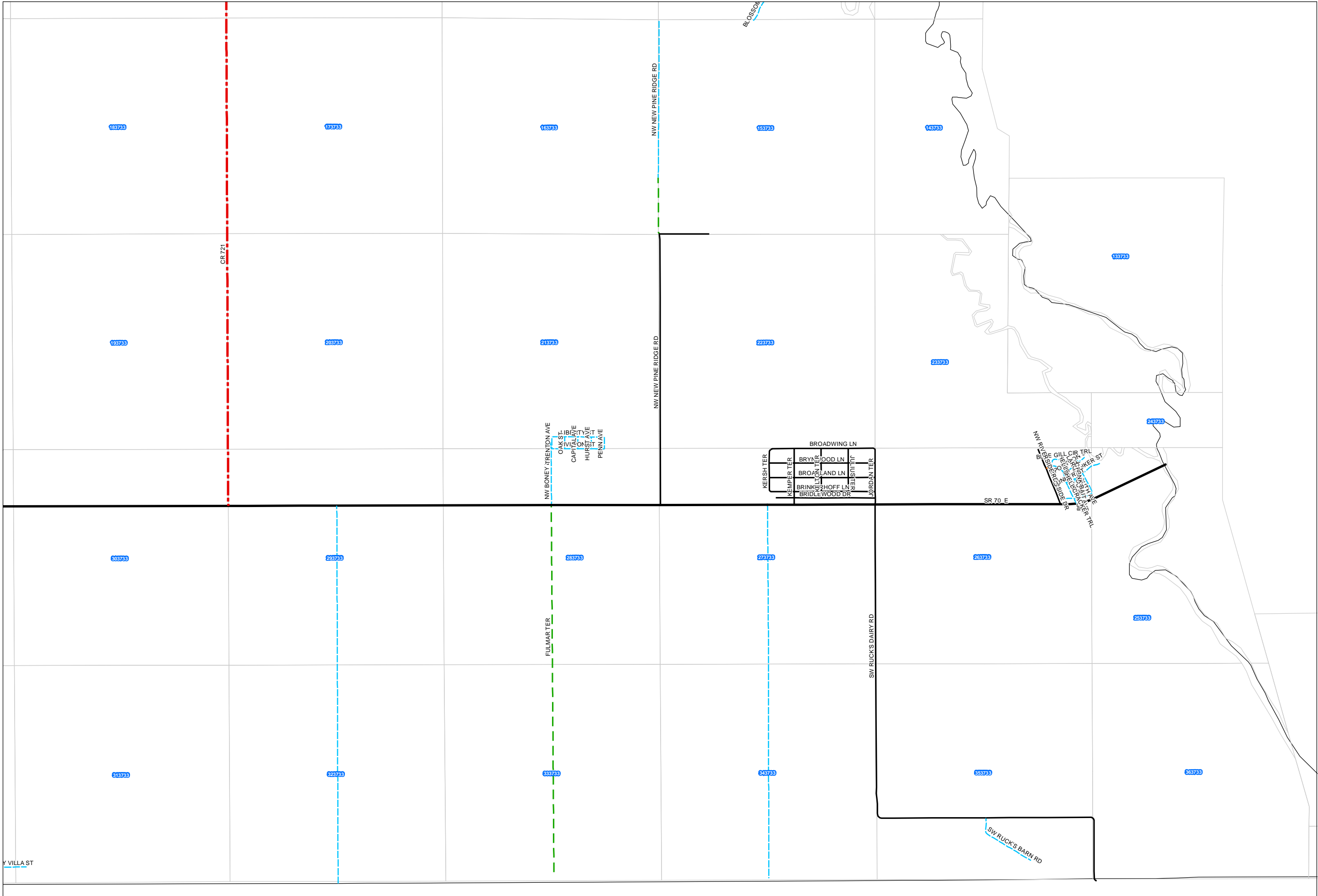


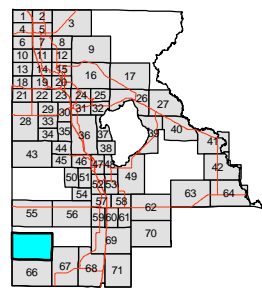
# 2012 ROADS AND STREETS MAINTAINED BY HIGHLANDS COUNTY ROAD AND BRIDGE DEPARTMENT

Continued on page(s) - 63

### Legend

- State Primary - 4 Lane
- State Primary - 2 Lane
- County Maintained - Former State
- County Paved Road
- County Unpaved Road
- Public R/W Non-County Paved
- Public R/W Non-County Unpaved
- Private Road
- City/Town Boundary
- Section Township Range **073328**



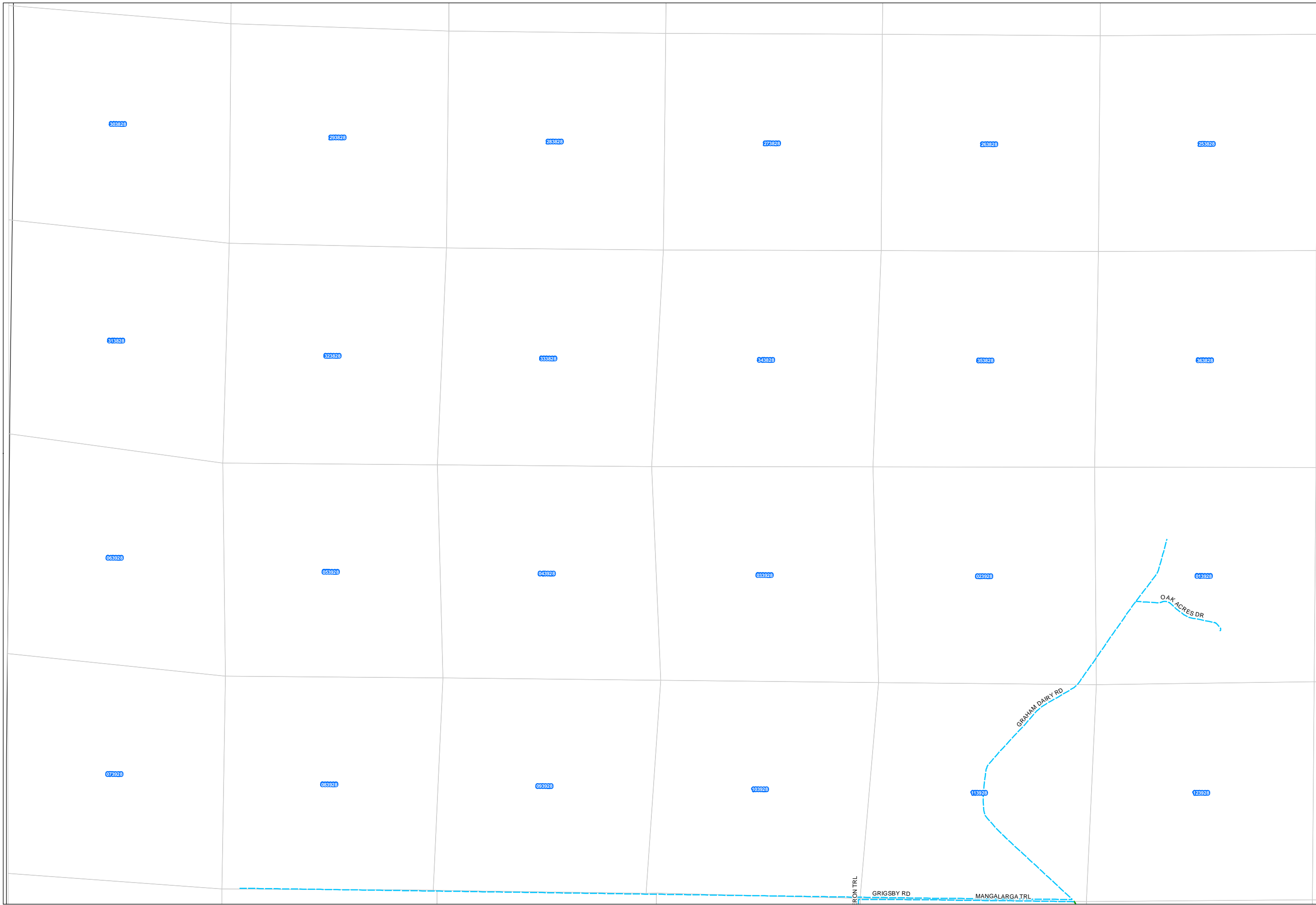


**ROADS AND STREETS MAINTAINED BY  
HIGHLANDS COUNTY  
ROAD AND BRIDGE DEPARTMENT**

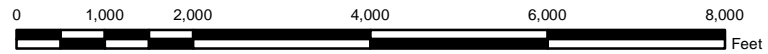
Continued on page(s) - 69

**Legend**

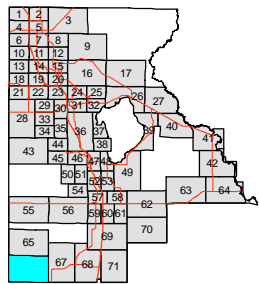
- State Primary - 4 Lane
- State Primary - 2 Lane
- County Maintained - Former State
- County Paved Road
- County Unpaved Road
- Public R/W Non-County Paved
- Public R/W Non-County Unpaved
- Private Road
- City/Town Boundary
- Section Township Range **083328**



Continued on page(s) - 66



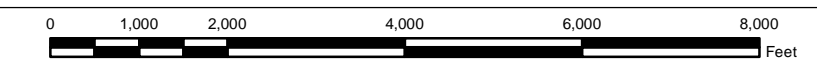
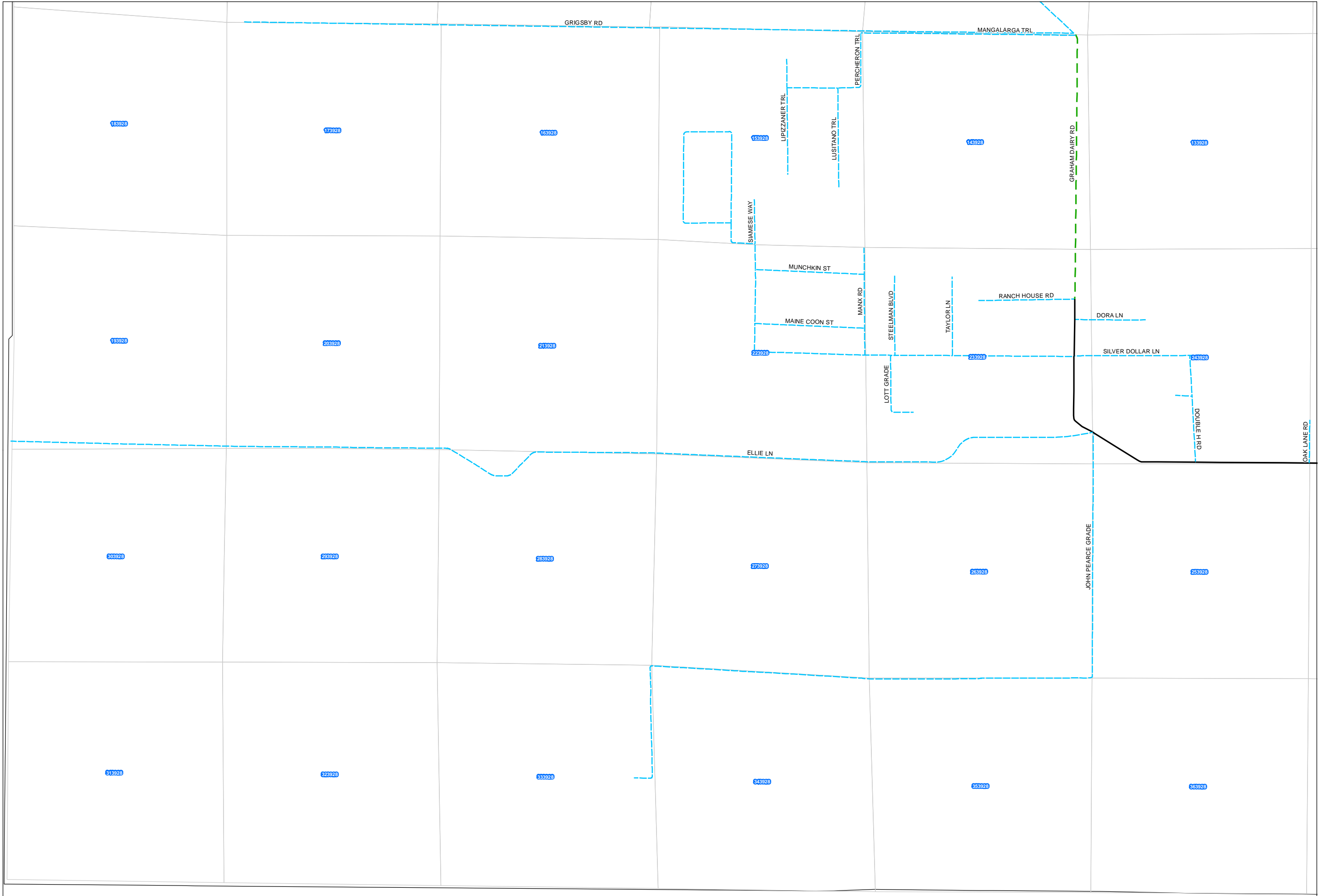


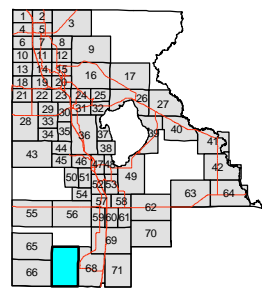

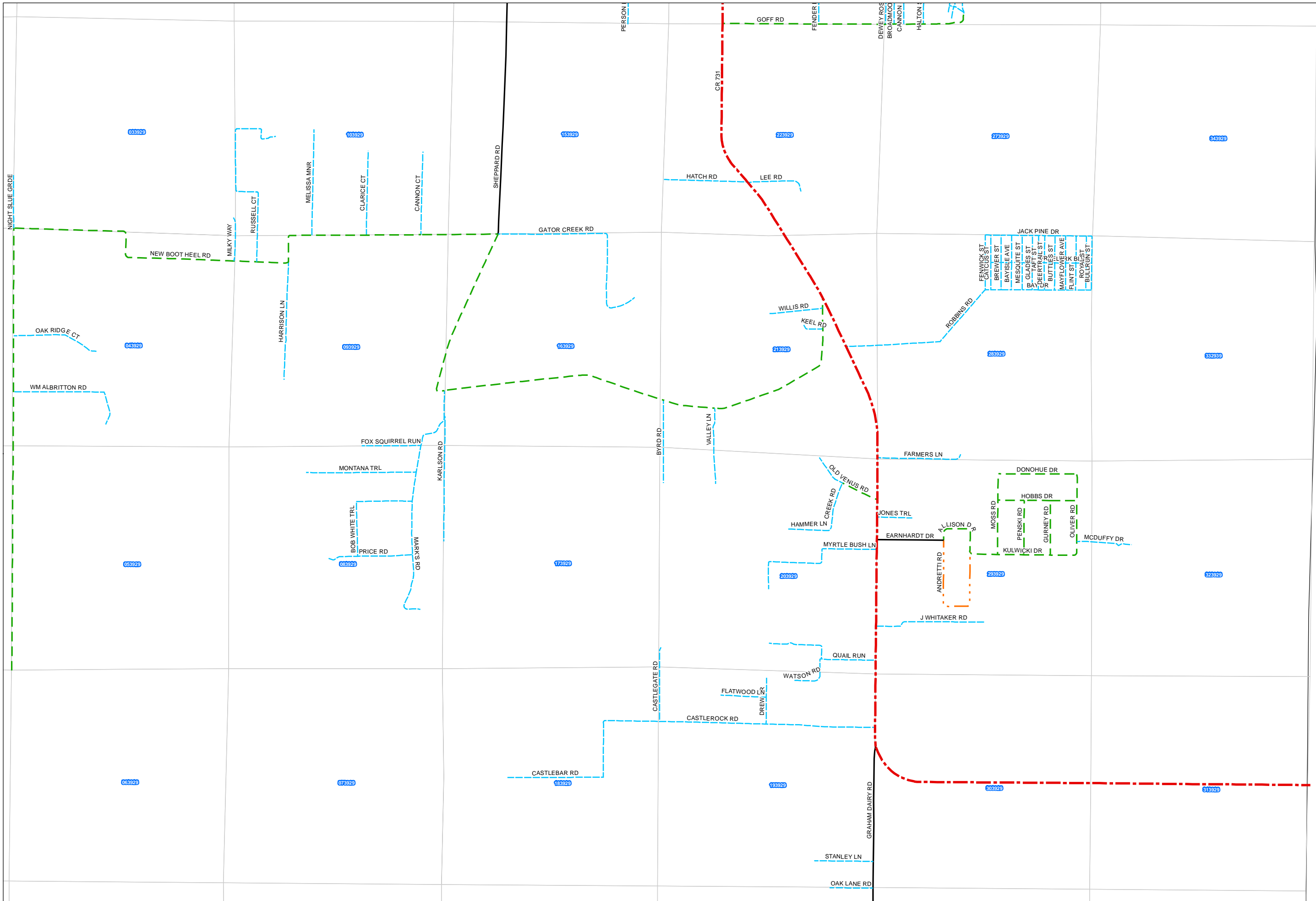


# 2012 ROADS AND STREETS MAINTAINED BY HIGHLANDS COUNTY ROAD AND BRIDGE DEPARTMENT

### Legend


- State Primary - 4 Lane
- State Primary - 2 Lane
- County Maintained - Former State
- County Paved Road
- County Unpaved Road
- Public R/W Non-County Paved
- Public R/W Non-County Unpaved
- Private Road
- City/Town Boundary
- Section Township Range **073328**

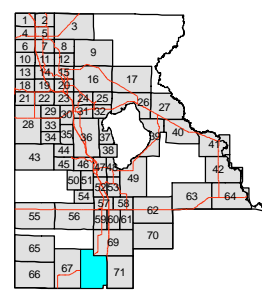




**2012**  
**ROADS AND STREETS MAINTAINED BY**  
**HIGHLANDS COUNTY**  
**ROAD AND BRIDGE DEPARTMENT**

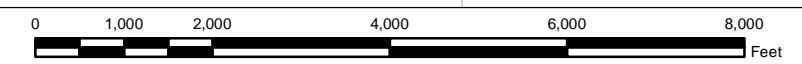
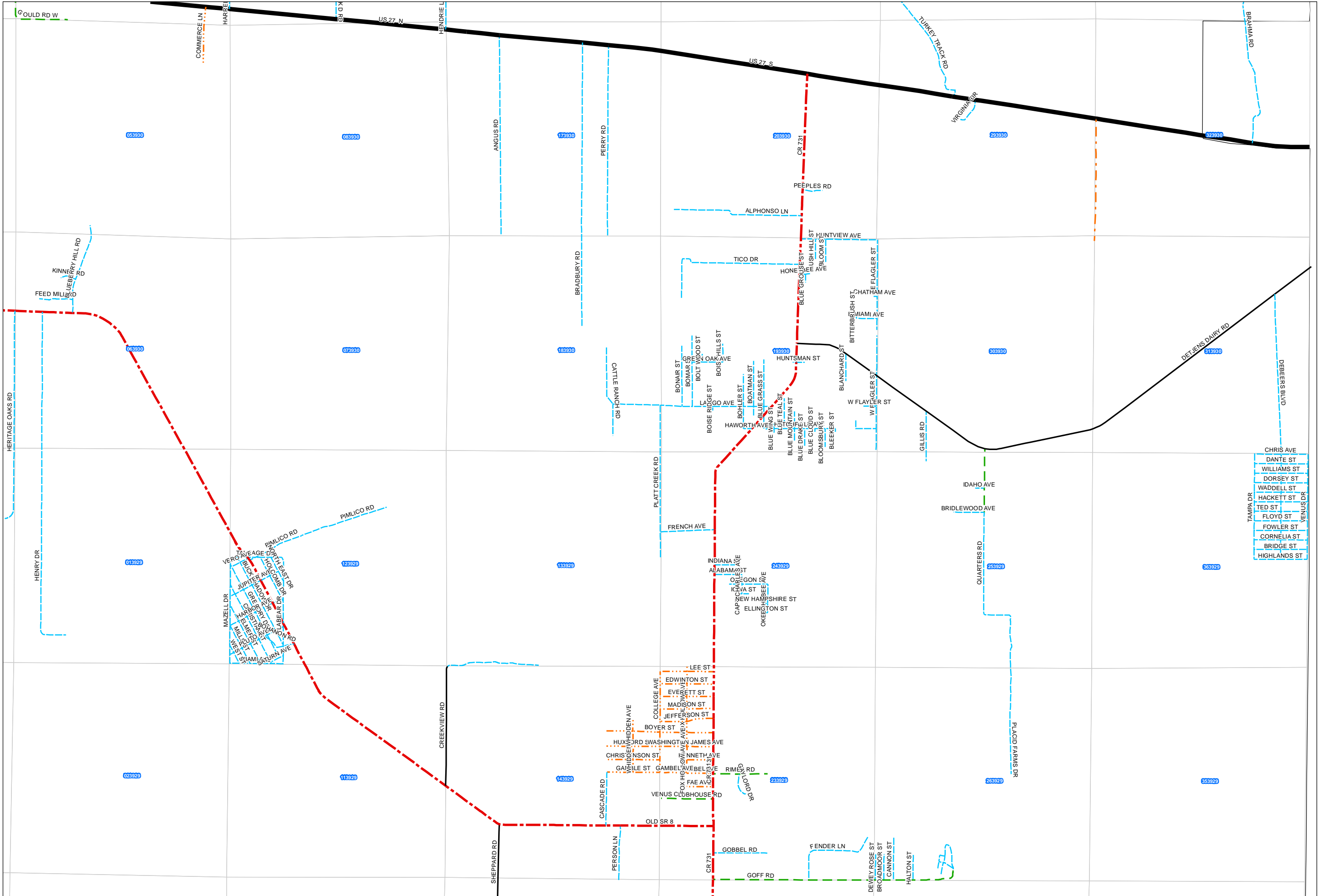
- Legend**
- State Primary - 4 Lane
  - State Primary - 2 Lane
  - - - County Maintained - Former State
  - County Paved Road
  - - - County Unpaved Road
  - - - Public R/W Non-County Paved
  - - - Public R/W Non-County Unpaved
  - - - Private Road
  - City/Town Boundary
  - Section Township Range **083328**

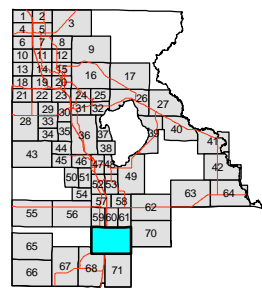




# 2012 ROADS AND STREETS MAINTAINED BY HIGHLANDS COUNTY ROAD AND BRIDGE DEPARTMENT

- Legend**
- State Primary - 4 Lane
  - State Primary - 2 Lane
  - County Maintained - Former State
  - County Paved Road
  - County Unpaved Road
  - Public R/W Non-County Paved
  - Public R/W Non-County Unpaved
  - Private Road
  - City/Town Boundary
  - Section Township Range **073328**





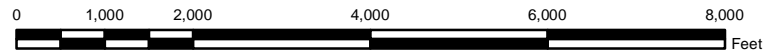
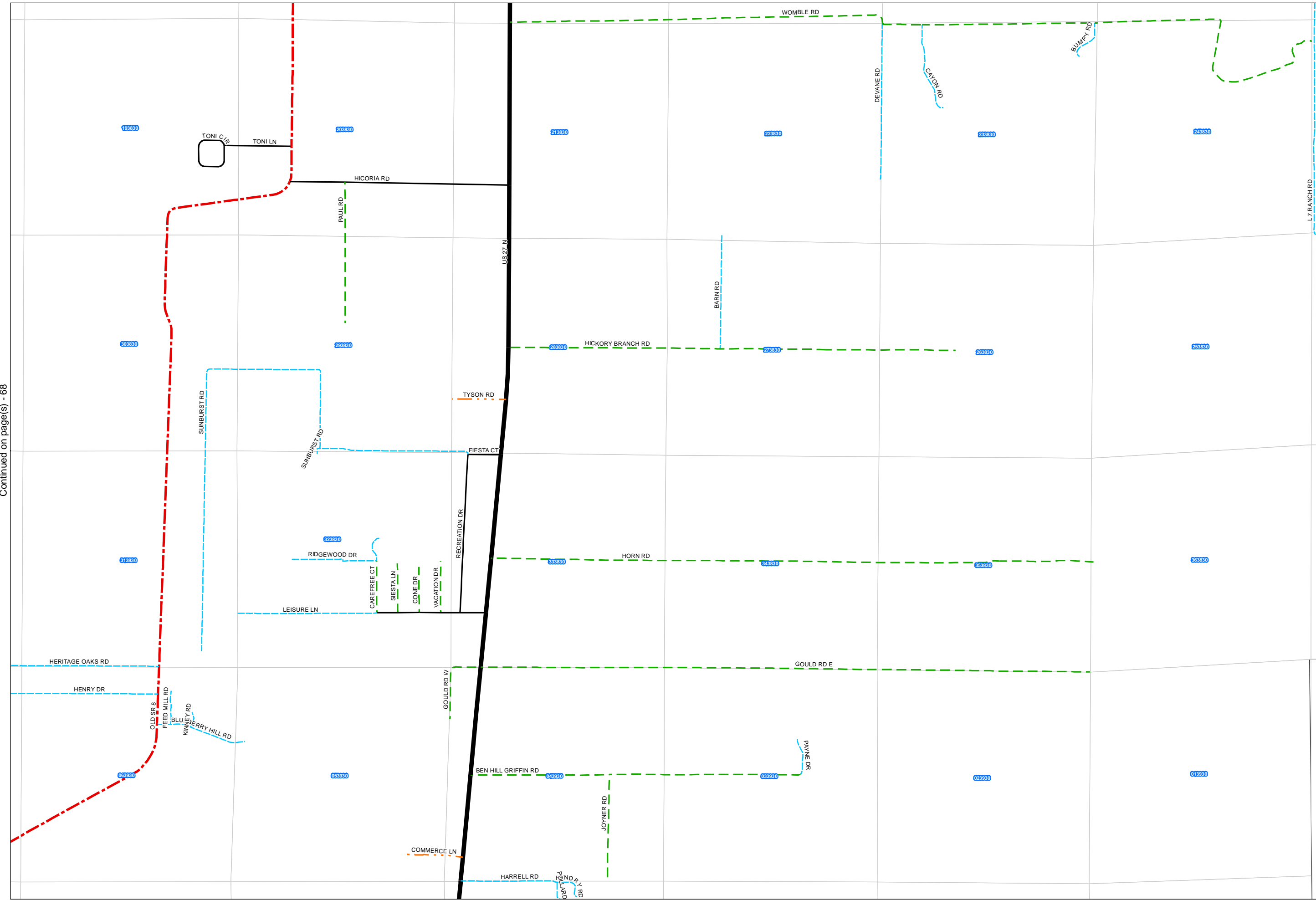
# 2012 ROADS AND STREETS MAINTAINED BY HIGHLANDS COUNTY ROAD AND BRIDGE DEPARTMENT

Continued on page(s) - 70

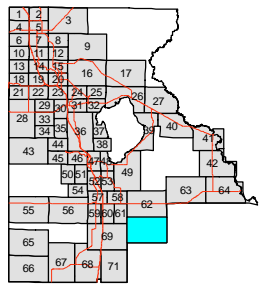
### Legend

- State Primary - 4 Lane
- State Primary - 2 Lane
- County Maintained - Former State
- County Paved Road
- County Unpaved Road
- Public R/W Non-County Paved
- Public R/W Non-County Unpaved
- Private Road
- City/Town Boundary
- Section Township Range **083328**

Continued on page(s) - 68

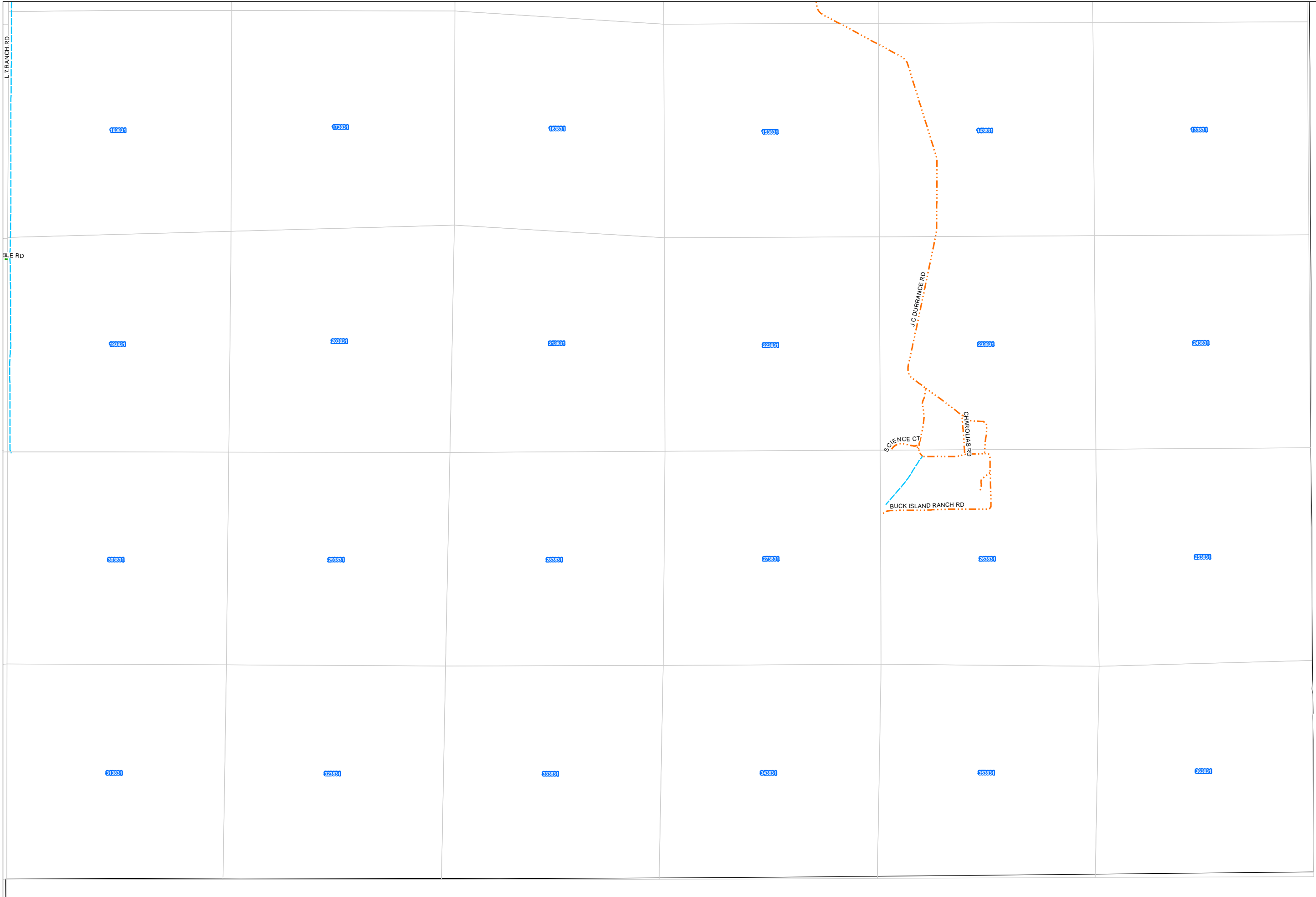






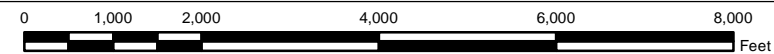
# 2012 ROADS AND STREETS MAINTAINED BY HIGHLANDS COUNTY ROAD AND BRIDGE DEPARTMENT

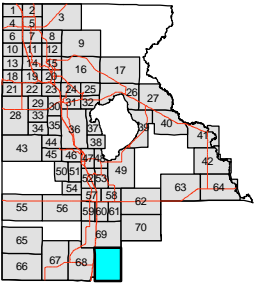
Continued on page(s) - 61,69



### Legend

- State Primary - 4 Lane
- State Primary - 2 Lane
- County Maintained - Former State
- County Paved Road
- County Unpaved Road
- Public R/W Non-County Paved
- Public R/W Non-County Unpaved
- Private Road
- City/Town Boundary
- Section Township Rang **073328**



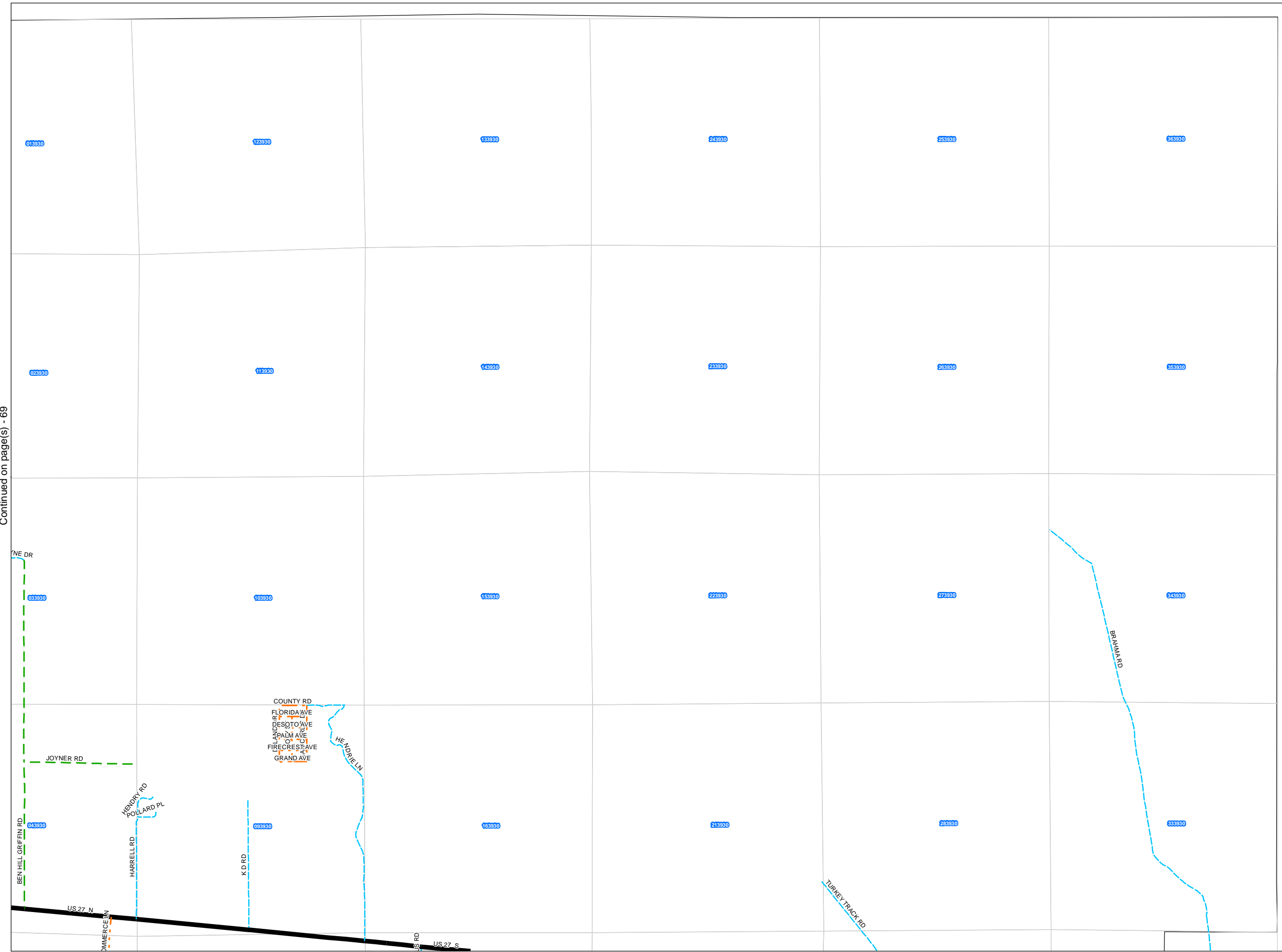


2012  
ROADS AND STREETS MAINTAINED BY  
HIGHLANDS COUNTY  
ROAD AND BRIDGE DEPARTMENT


Legend

- State Primary - 4 Lane
- State Primary - 2 Lane
- County Maintained - Former State
- County Paved Road
- County Unpaved Road
- Public R/W Non-County Paved
- Public R/W Non-County Unpaved
- Private Road
- City/Town Boundary
- Section Township Range 083328

Continued on page(s) - 69



Continued on page(s) - 68



|                        |                          |                               |   |                            |                         |                          |                          |
|------------------------|--------------------------|-------------------------------|---|----------------------------|-------------------------|--------------------------|--------------------------|
| <b>9</b>               | ALBRIGHT ST - 15         | N AMHERST RD - 1              | APRICOT ST - 38                             | ASTRO CT NW - 54           | BALI ST NE - 54         | BASALT AVE - 63          | BEECH CT NW - 54         |
| 9TH TEE CT - 19        | E ALBRITTON RD - 5       | AMOROUS AVE - 53              | APRIL WAY - 22, 29                          | ASTRO WAY NW - 54          | BALL ST - 31            | BASELINE ST - 63         | BEECH LN - 25            |
| <b>A</b>               | ALCALA AVE - 10          | AMOS ST - 15                  | APTHORP AVE - 36                            | W ATCHISON RD - 4          | BALLARD RD - 4          | BASIN ST - 41            | E BEECH PL - 9           |
| S A AVE - 7            | ALCALPHA ST - 48         | AMOUR DR - 53                 | AQUAVISTA DR - 26                           | ATHERTON AVE NW - 50       | BALMORAL DR - 47        | BASINGER GROVE RD - 40   | BEECH ST - 44            |
| A LN - 29              | ALCANTARRA AVE - 13      | AMY AVE - 15                  | AQUILLA AVE - 10                            | ATKINS RD - 35,36          | BALMORAL ST - 63        | BASKET LAKE RD - 12, 15  | BEECH WAY NW - 54        |
| A CANAL RD - 49        | ALDERMAN DR - 47         | AMY RD - 39                   | ARAGON DR - 13                              | ATLANTIC AVE - 45          | BALSAM PL - 29          | BASSAGE RD - 23, 29      | BEECHCRAFT ST - 47       |
| A MIRACLE AVE - 5      | ALEDO AVE - 13           | ANACONDA DR - 52              | ARAGON ST - 22                              | ATLAS CT NW - 50           | BALSAM FIR ST - 48      | BASTILLE ST - 63         | BEECHWOOD WAY - 46       |
| W AARON RD - 4         | ALEUTIAN ST NE - 54      | ANCHA ST - 10                 | ARBOR ST - 35                               | ATSINA ST - 29, 30         | BALTIMORE ST - 7        | W BATAVIA RD - 4         | BEEKMAN ST - 47          |
| ABACO LN - 20          | N ALEXANDER RD - 1       | ANCONA ST - 10                | S ARBUCKLE BLVD - 3                         | ATTERBERRY DR - 20         | BALTIMORE WAY - 51      | BATES RD - 47            | N BEGONIA RD - 1         |
| ABARTH AVE - 14        | ALEXANDER WAY - 6        | ANDALUSIA ST - 22             | E ARBUCKLE RD - 3                           | ATTLLEY ST - 12            | BAMBI CT - 23           | BATTLEVIEW AVE - 63      | BEHR RD - 1              |
| ABBEY LN - 14          | ALEXIS ST - 35           | NW ANDERSON RD - 1            | ARBUCKLE BRANCH LN - 17                     | AUBURN ST - 17             | BAMBOO AVE - 44         | BATTS ST - 5             | BELAIRE CT - 15          |
| ABBOT ST - 5           | ALFONSO AVE - 10         | SW ANDERSON RD - 6            | ARBUCKLE BRANCH RD - 17, 26                 | AUDREY AVE NW - 50         | BANANA ST - 44          | BAUGH ST - 63            | BELHAVEN ST - 47         |
| ABEL RD NW - 50        | ALFONSO AVE - 13         | ANDERSON ST NE - 51           | ARBUCKLE CREEK RD - 3, 9,<br>15, 16, 17, 26 | AUDUBON TER - 33           | BANANA FARM RD - 47     | BAXTER AVE - 16, 24      | BELIZE ST - 13           |
| ABELL RD - 49          | ALFRED ST - 32           | ANDERSON ST - 52              | ARBUSUTUS RD - 44                           | AUGUSTO ST - 11            | E BANANA RIVER RD - 3   | BAY DR - 67              | BELL PL NW - 54          |
| ABERDEEN AVE - 22      | ALGARDI DR - 10          | ANDES CT - 32                 | ARCHBOLD RD - 59, 60                        | AURELIA AVE - 44           | BANBURY ST - 63         | BAY LN - 26              | BELL PL - 45             |
| ABERNATHY AVE - 22     | ALGARINGO AVE - 10       | ANDES DR - 23                 | ARCHER AVE NW - 54                          | AUSTIN DR - 47             | W BANDRA RD - 4         | BAY ST - 20              | W BELL ST - 4, 5         |
| ABIGAIL CT - 10        | ALGER PL - 45            | ANDOVER RD - 15               | N ARCHER RD - 1                             | AUSTIN RD - 47             | BANE BERRY CIR - 28, 43 | BAY BLOSSOM DR - 31      | BELL OAK LN - 30         |
| ABIGAIL PL - 10        | ALGONQUIN DR - 22        | ANDRE ST - 60                 | ARCHER ST - 45                              | AUSTIN ST - 14             | BANK ST - 63            | BAY HARBOR DR NE - 54    | BELLA AVE - 22           |
| ABILENE ST - 7         | ALHAMBRA AVE - 23        | ANDRETTI AVE - 32             | ARCHIE SUMMERS RD - 50                      | AUTHORITY LN - 25          | BANKERS RD - 42         | BAY LEAF LN - 30         | BELLANCA ST NW - 54      |
| ABINGTON ST - 22       | ALICANTE CT - 20         | ANDRETTI RD - 67              | ARCOLA DR - 35                              | AUTUMN AVE - 53            | BANNER ST - 63          | BAY MAGNOLIA ST - 63     | BELLE FIELD AVE - 36     |
| ABRAHAM ST - 5         | ALICE ST - 10            | ANDREWS WAY - 6               | ARDEN ST - 1                                | AUTUMN LN - 53             | BANNOCK AVE - 63        | BAY PARK AVE - 63        | BELLE FOREST ST - 47     |
| ACACIA CT N - 46       | ALICE NELSON ST - 7      | W ANDRIE RD - 4               | W ARGONAUT RD - 1                           | AUTUMN TER - 53            | BANOS AVE - 10          | BAY POINTE ST - 63       | BELLE GROVE ST - 36      |
| ACACIA CT S - 46       | ALICIA DR - 10           | ANDROS AVE NE - 54            | ARIEL LN - 24                               | AVALON CT - 53             | BANTA ST - 31           | BAY SHORE ST - 63        | BELLE GROVE ST - 38      |
| ACACIA DR - 1          | ALL STARS ST - 48        | E ANDROS CIR - 46             | ARIES PL NW - 54                            | AVALON DR - 12             | BANYAN LN - 44          | BAY STREAM ST - 63       | BELLE TOWER AVE - 36     |
| ACALPHA ST - 48        | ALLADIN ST - 22          | S ANDROS CIR - 46             | ARK DR - 36                                 | AVALON LN - 53             | E BANYAN PL - 29        | BAY TRAIL ST - 63        | BELLE TOWER AVE - 47     |
| ACKERSON PL - 15       | ALLAMANDA AVE - 22       | W ANDROS CIR - 46             | ARKANSAS AVE - 38                           | W AVALON RD - 1            | BANYAN RD - 29          | BAY TREE LN - 47         | BELLE WOOD CT - 47       |
| ACORN ST - 38          | W ALLAMANDA BLVD - 1     | ANDROS CIR - 46               | S ARLENE AVE - 6                            | AVALON RD - 14             | BANYAN ST - 38          | BAY VILLA ST - 63, 64    | E BELLEVIEW ST - 47      |
| ACORN TER - 32         | ALLAMBRA CT - 20         | ANDROS ST - 22                | ARLINGTON PL - 19                           | AVENGER ST NW - 54         | BANYAN WAY - 19         | BAY WOOD ST - 63         | W BELLEVIEW ST - 46, 47  |
| ACRE RD - 31           | ALLAN CIR - 6            | ANGELFISH DR - 30             | ARMADILLO TRL - 47                          | EVERY CT - 15              | BARBADOS AVE - 19       | BAYAMO AVE - 13          | BELLEVUE AVE - 15        |
| ADA AVE - 13           | ALLEGHENY AVE - 53       | ANGELINA ST - 13              | ARMISHA DR - 13                             | AVIATION WAY - 4           | BARBADOS DR NE - 54     | BAYBERRY DR - 19         | BELLEVUE RD - 15         |
| ADAM RD NW - 50        | ALLEGRIANO AVE - 10      | ANGELO CIR - 10               | ARMISTED ST - 5                             | AVISTA ST - 20             | BARBARA AVE NW - 50     | BAYBERRY ST - 44         | BELLFLOWER CT - 33       |
| ADAMS RD - 35          | W ALLEN RD - 4           | E ANGELO LAKE RD - 8          | ARMSTRONG ST - 29                           | AVOCADO AVE - 22           | BARBAROSSA AVE - 13     | BAYHILL LN - 26          | BELMAR DR - 10           |
| E ADAMS ST - 5         | ALLEN ALT VATER TRL - 18 | S ANGELO LAKE RD - 3, 5, 7, 8 | ARMWOOD RD - 46                             | N AVOCADO RD - 1           | W BARBEN RD - 1         | BAYISLE AVE - 67         | BELMONT AVE - 24, 31     |
| ADAMS ST - 45          | ALLEN TOWN DR - 8        | ANGLER'S STREAM - 12          | ARNEY CT - 25                               | AVOCADO ST - 15, 20        | BARBER ST - 31          | BAYOU OAKS ST - 63       | BELVIDERE AVE - 31       |
| ADDISON ST - 23        | S ALLIGATOR ALY - 11     | S ANGLIM AVE - 6              | N ARNOLD RD - 4                             | N AVON BLVD - 1            | BARBERRY AVE - 63       | BAYSIDE DR - 14          | BEN ST - 60              |
| ADELAIDE SHORES DR - 1 | ALLIGATOR ALY - 14       | ANGUS RD - 68                 | ARNOLT AVE - 14, 19                         | W AVON BLVD - 1            | BARBERRY LOOP - 5       | BAYVIEW DR - 52          | BEN EASTMAN RD - 14, 15  |
| ADONIS ST - 13, 14     | ALLISON DR - 67          | ANITA DR - 60                 | ARRON DR - 47                               | N AVON DR - 3              | BARBIL LN - 6           | BAYVIEW ST - 14          | BEN HICKS ST - 7         |
| ADORA ST - 22          | ALMANSA ST - 10          | ANN AVE - 11                  | ARROW CT - 34                               | S AVON WAY - 7             | BARCELONA DR - 22       | W BEACH AVE - 14         | BEN HILL GRIFFIN RD - 69 |
| ADRIENNE ST - 10, 11   | ALMERIA AVE - 13         | ANNA AVE - 29                 | ARROW PL NW - 54                            | S AVON ESTATES BLVD - 4, 6 | BARCLAY RD - 1          | BEACH DR - 14            | W BENCH RD - 4           |
| AEROSTAR AVE NW - 54   | ALMINAR ST - 10          | ANNA ST - 32                  | ARROW ST NW - 54                            | E AVON PINES RD - 3, 8     | BARCLAY ST - 45         | BEACH VIEW DR - 47       | BENDING OAK DR - 33      |
| AEROSTAR AVE - 25      | ALOHA AVE - 53           | ANNA MARIA CT NE - 54         | ARROWHEAD DR - 32                           | AXLEY RD - 26              | W BARD RD - 1           | BEACHFRONT LN - 52       | BENDIX AVE NE - 51       |
| AFGHAN TER - 35        | ALOHA CT - 53            | ANNA MARIA WAY NE - 54        | N ARROWHEAD RD - 1                          | AYERS CT - 12              | BARDMOOR ST - 63        | BEACHSIDE ST - 63        | BENEDICT AVE - 10        |
| AFRICA DR - 23         | ALOHA LN - 53            | ANNAPOLIS AVE - 51            | E ARROWWOOD BLVD - 9                        | AZALEA CT - 47             | BARCELLO AVE - 13       | BEACON AVE - 12          | BENEVENTO AVE - 10       |
| AFTON RD - 31          | ALOHA TER - 22           | ANNONA CT - 26                | W ARROWWOOD BLVD - 8, 9                     | N AZALEA DR - 1            | BARKER RD - 40          | BEACON AVE - 15          | BENNETT LN - 5           |
| AGAR RD - 1            | W ALOU RD - 4            | N ANOKA AVE - 5               | ARTESIAN AVE - 22                           | AZALEA LN - 44             | BARKLEY ST - 31         | BEADLE DR - 20           | N BENNETT RD - 1         |
| W AGEE RD - 4          | ALPHA RD - 16, 20        | S ANOKA AVE - 5, 7            | ARTIC TERN LN - 44                          | AZALEA TER - 22            | BARKSDALE ST - 63       | BEAGLE AVE NW - 54       | BENNETT ST - 7           |
| AGORA ST - 22          | ALPHONSO LN - 68         | W ANOKA LN - 6                | ARUBA PASS - 46                             | AZTEC AVE NW - 54          | BARLOW AVE - 7          | BEAR LN - 58             | BENTLEY AVE - 14         |
| AGUERO AVE - 10        | E ALPINE RD - 2          | W ANSONIA RD - 1              | ARVIDA DR - 11                              | AZURE ST - 22              | BARN RD - 69            | BEAR RD - 23, 30, 58, 61 | BENTON AVE - 62          |
| AGULIA AVE - 10        | ALPINE ST - 14           | ANTELOPE DR - 14              | ARVIN CT NE - 51                            | <b>B</b>                   | BARN OWL ST - 19, 22    | BEAR BRYANT RD - 6       | BENWICK AVE - 62         |
| AILANTHUS ST - 44      | ALPINE TER - 25          | ANTHEA DR - 10                | ASCOT CT - 32                               | B ST - 1                   | BARN SWALLOW AVE - 44   | BEAR CREEK ST - 63       | BENZ TER - 14            |
| AIRPORT RD NW - 54     | ALT US 27 - 20, 23       | ANTHONY'S WAY - 35            | ASH AVE - 44                                | B & B RD - 48              | BARNACLE AVE - 44       | BEAR POINT LN - 57       | N BERKLEY RD - 1         |
| AKITA DR - 15          | N ALTAIR RD - 1          | ANTIETAM RD - 8               | ASH ST - 44                                 | W BABE RD - 4              | W BARNEY RD - 6         | BEAR POINTE BLVD - 57    | BERMUDA AVE - 19         |
| S ALABAMA AVE - 7      | ALTARA ST - 10           | ANTIGUA ST - 10               | ASHBURY DR - 14, 15                         | BACKMAN DR - 20            | BARNUM ST - 23, 24      | BEARTOOTH PASS - 14      | W BERMUDA RD - 4         |
| ALABAMA ST - 68        | ALTON ST - 5             | ANTILLA ST - 10               | ASHLEY CT - 15                              | BACKWATER AVE - 63         | BARON AVE NW - 54       | BEARWOODS AVE - 47       | BERNAL DR - 10           |
| ALACANTE ST - 13       | E ALT VATER RD - 12      | ANTILLES DR - 10              | ASHLEY OAKS CIR - 19                        | BAHAMA BND - 46            | BARON LN - 25           | BEARWOODS CT - 47        | BERRY LN - 23            |
| ALACHUA AVE - 22       | ALTWATER AVE - 15        | ANTIQUERA AVE - 10            | ASHLEY OAKS LN - 19                         | W BAHAMA RD - 19           | BARONE ST - 63          | BEASLEY LN - 34          | S BERRY RD - 6           |
| ALAMANDA AVE - 24, 31  | ALVINA ST - 14           | ANTLER ST - 10                | ASHTON DR - 26                              | BAILEY AVE - 63            | BARQUERA DR - 10        | BEAUCHAMP ST - 47        | BERRYHILL ST - 62        |
| ALAMEDA AVE - 44       | AMANDA LN - 39           | ANTONIO ST - 13               | ASPEN LN - 19                               | BAILEY CT - 36, 44         | BARRACUDA DR - 30       | BEAUREGARD ST - 47       | BERTON DR - 52           |
| ALAN ST - 22           | AMAPOLA AVE - 48         | APACHE ST NW - 54             | ASSEMBLY POINT DR - 15                      | BAIN AVE - 63              | BARRACUDA LN - 30       | BEAUVILLE ST - 47        | BERWICK AVE - 62         |
| ALAN JAY WAY - 25      | AMARANTH ST - 44, 45     | APOLLO AVE NW - 54            | ASSOCIATE BLVD - 31                         | BAKER CIR - 51             | BARRETT ST - 63         | BEAVER ST NW - 54        | BERWIN AVE - 5           |
| ALASKA ST - 38         | AMARILLO RD - 12         | APPALOOSA RD - 33             | ASSOCIATION ST - 48                         | BAKER LN - 23              | N BARRIE RD - 4         | BEAVER CREEK ST - 47     | N BERWYN AVE - 5         |
| ALAVA ST - 11          | N AMARYLLIS RD - 1       | APPLE RD - 29                 | ASTER AVE - 45                              | N BAKER RD - 1             | BARRINGTON AVE - 63     | BEAVER RUN ST - 47       | BESS DR - 10             |
| ALBANY DR - 1          | AMBER LN - 47            | APPLE RD - 29                 | ASTER PKWY - 15                             | BALADA DR - 13             | BARRIS AVE - 63         | BECK AVE - 9, 12, 15, 16 | N BETH RD - 1            |
| ALBANY RD - 8          | AMBER BELL TRL - 28, 43  | APPLE BLOSSOM AVE - 53        | ASTER PL - 29                               | BALBOA BLVD - 10, 13       | BARRON ST - 63          | W BECKETT ST - 4         | BETHEA LN - 28           |
| ALBATROSS AVE - 22     | AMBERWOOD DR - 33        | APPLE BLOSSOM CT - 53         | ASTER ST - 44                               | BALD CYPRESS ST - 37       | BAROWE ST - 63          | BECKWORTH DR - 10        | N BETHEL AVE - 5         |
| W ALBATROSS RD - 4     | AMELIA DR - 10           | APPLE TREE AVE - 53           | ASTON-MARTIN DR - 14, 19                    | BALD EAGLE CT - 63         | BARTEE RD - 23          | BEDDINGTON ST - 47       | BETHEL HILL ST - 5       |
| ALBERT PL - 7          | AMERICAN ST NW - 54      | APPLEGATE ST - 36, 38         | W ASTOR RD - 1                              | BALDRICH ST - 14           | N BARTOW RD - 1         | BEDFORD ST - 47          | S BETHLEHEM AVE - 8      |
| ALBERT ST - 60         | AMES RD - 1              | APRICOT PL - 29               | ASTORIA AVE - 22                            | BALDWIN CT - 36            | BARWOOD ST - 63         | BEECH AVE - 44           | BETHUNE RD - 24          |

BETHUNE ST - 52  
BETTA RD - 35  
BETTY DR - 60  
W BEUFORT RD - 4  
BEVERLY AVE - 20  
BIANCA ST - 11  
BIG BASS DR - 40  
BIG BEAR AVE - 62  
BIG BEND RD - 39  
BIG HILL ST - 62  
BIG MAC DR - 32  
BIG OAK ST - 62  
BIG PINE RD - 37  
BIG SKY PARK - 18  
BIGNONIA DR - 15  
BILL DR - 6  
BILL HEAD ST - 5  
BILL SACHSENMAIER  
MEMORIAL DR - 6, 7  
W BILLY HILL RD - 7  
BILLY MARTIN RD - 6, 7  
BILTMORE DR - 11  
BILTMORE RD - 30, 31  
BIMINI AVE - 19  
BIMINI LN - 46  
BIMINI ST NE - 54  
BIRCH AVE - 26  
BIRCH DR - 30  
BIRCH RD - 44  
BIRCH ST - 48  
BIRCH GLEN ST - 62  
BIRCH HILL ST - 62  
BIRCH HOLLOW AVE - 62  
BIRCH RUN AVE - 62  
BIRCH WALK ST - 62  
BIRCHFORK ST - 62  
S BIRCHWOOD BLVD - 12  
BIRD OF PARADISE AVE - 28,  
29  
BIRDIE CT - 19  
BIRDIES CT - 8  
BIRIS AVE - 44  
BIRKDALE CT - 12  
BIRKDALE DR - 12  
BIRKDALE LN - 12  
BISCAYNE AVE NE - 54  
BISHOP ST - 5  
BISHOP DAIRY RD - 17, 26  
BISHOPS GATE ST - 68  
BISON ST - 62  
BIT AVE - 31  
BITTERBRUSH ST - 68  
BITTERSWEET ST - 38  
BLACK BASS PT - 39  
BLACK BEAR AVE - 47  
BLACK OAK ST - 23  
BLACK SPRUCE ST - 57  
BLACK WOOD CT - 34  
BLACKBERRY CT - 33  
BLACKBIRD AVE - 53  
BLACKBIRD CT - 53  
BLACKBIRD LN - 53  
BLACKFOOT ST - 46  
BLACKWELL ST - 11  
BLACKWILLOW ST - 48  
BLAINE DR - 10  
BLAIR AVE - 1  
BLAKE AVE - 40  
BLANCHARD ST - 68  
BLANCO CT - 5  
W BLANDA RD - 6  
BLANK LN - 53  
BLAZING STAR RD - 32  
BLEEKER ST - 68  
BLESSINGS AVE - 26  
BLISS AVE - 53  
W BLISS ST - 1  
BLISS TER - 22  
BLOOM ST - 68  
BLOOMSBURY ST - 68  
BLOSSOM DR - 32  
BLOSSOM LN - 42, 64  
BLUE ST - 44  
BLUE BONNET DR - 19  
BLUE CLOUD ST - 68  
BLUE DRAKE ST - 68  
BLUE FISH DR - 20  
BLUE GILL CIR TRL - 64  
BLUE GRASS ST - 68  
BLUE GROUSE ST - 68  
BLUE HEAVEN DR - 53  
BLUE HERON DR - 25, 26  
BLUE HORIZON DR - 53, 58  
BLUE JAY LN - 11  
BLUE MARLIN DR - 30  
BLUE MOON AVE - 53  
BLUE MOUNTAIN ST - 68  
BLUE RIDGE DR - 26  
BLUE SAGE DR - 31  
BLUE SHADOW CT - 53  
BLUE SKIES DR - 53  
BLUE SKY DR - 53  
BLUE SPRUCE ST - 23  
BLUE STREAK BLVD - 20  
BLUE TEAL ST - 68  
BLUE VELVET DR - 48, 53  
BLUE WING ST - 68  
BLUEBELL RD - 44  
BLUEBERRY LN - 19  
BLUEBERRY RD - 13  
BLUEBERRY HILL RD - 69  
BLUEBIRD AVE - 44  
BLUEGILL LN - 26  
BLUFF HAMMOCK RD - 26, 27  
BLYTHE AVE - 15  
BOABADILLA AVE - 13  
BOARDMAN ST - 5  
BOAT RAMP RD - 48  
BOATMAN ST - 68  
BOB WHITE TRL - 67  
BOBCAT AVE - 11  
BOBWHITE DR - 30  
BODENHAM RD - 36  
BOEING AVE - 25  
BOEING ST NW - 54  
BOGEY BLVD - 19  
BOGIE ST - 10  
BOHANON RD - 68  
W BOHLAND ST - 4, 6  
BOHLER ST - 68  
BOISE HILLS ST - 68  
BOISE RIDGE ST - 68  
BOKEELIA CT NE - 54  
BOKEELIA WAY NE - 54  
BOLIDE ST - 14  
BOLIN LN - 20  
BOLOGNA RD - 16  
BOLT WOOD ST - 68  
BOMAR ST - 68  
BOMBING RANGE - 9  
BONAIR ST - 68  
BONAIRE BND - 46  
BONANZA AVE NW - 54  
BONDS AVE - 23  
W BONDS RD - 4  
NW BONEY LN - 64  
BONEY RD - 17  
W BONITA RD - 1  
BONITO AVE - 38  
S BONNEBROOK DR - 12  
BONNET LAKE BLVD - 12  
BONNETT CREEK RD - 3  
BONNIE DR - 10  
BONNIE RD NW - 50  
BONNYVIEW DR - 42  
BOOKER AVE - 15  
E BOOKER ST - 7  
BOOKER ST - 11  
BOONDOCK RD - 41  
BOOSTER RD NW - 50  
BOOTH DR - 30  
BOOTS DR - 26  
BOOTS RD - 47  
BOOTS RD - 48  
BORAH ST - 44  
BORDEAUX ST - 44  
BORDEN PL - 12  
W BORDER RD - 1  
BOREN AVE - 48  
BOSSIE WATSON AVE - 15  
BOSTON ST - 11  
BOSTON WAY - 51  
BOTTLEBRUSH AVE - 38, 48  
BOUGAINVILLEA ST NE - 51  
BOULDER CT - 21  
BOURBON ST - 38  
BOVINE AVE - 44  
N BOWDEN RD - 1  
BOWIE AVE - 51  
E BOWLES LN - 3  
BOWLING LN - 45  
BOWMAN AVE - 20  
BOXWOOD ST - 38  
BOY SCOUT RD - 23  
W BOYD RD - 1  
BOYER ST - 68  
BOYLSTON ST - 54  
BOYSENBERRY ST - 24  
BRACHS ST - 60  
BRADBURY RD - 68  
BRADBURY ST - 4, 5  
BRADFORD DR - 11  
BRADLEY AVE - 38, 48  
N BRADLEY RD - 4  
BRODY TRL - 28  
BRAESIDE TRL - 47  
BRAHMA RD - 71  
N BRAINERD ST - 5  
BRAMBLEWOOD RD - 11  
BRAMHALL RD - 26  
BRANBURY AVE - 50  
N BRANCH DR - 18  
BRANCHWOOD AVE - 50  
N BRANDON RD - 1  
BRANFORD AVE - 41  
BRANIFF RD - 44  
BRANSTAR AVE - 41  
BRANSTAR RD - 44  
BRANT AVE - 19  
BRAVE PL NW - 54  
BRAVE ST NW - 54  
BRAWIN AVE - 38, 48  
BRAZIL AVE - 48  
BREAKNECK RD - 44  
BREAM AVE - 11  
BREAM COVE CT - 40, 64  
BRECKINRIDGE AVE - 48  
BREEZE BY WAY - 34  
BREEZY RD - 44  
BRENDA DR - 13  
BRENEMAN ST - 44  
BRENHAVEN RD - 51  
BRENMAR ST - 38  
N BRENTWOOD CIR - 2, 5  
BRENTWOOD DR N - 46  
BRENTWOOD DR S - 46  
BRESCHIA AVE - 44  
BRESCHIA DR - 13  
BRETT CIR - 10  
BREVARD AVE - 57, 58, 60  
BREWER ST - 67  
BRIAN ST - 10  
BRIAR LN - 51  
BRIAR GLEN RD - 51  
BRIARBERRY LN - 51  
BRIARCLIFF AVE - 35  
BRIARHILL DR - 58  
BRIARIDGE CIR E - 14  
BRIARIDGE CIR N - 14  
BRIARIDGE CIR S - 14  
BRIARIDGE CIR W - 14  
BRIARPATCH DR - 53, 58  
BRIARWOOD DR - 53  
BRIARWOOD LN - 21  
BRIDGE ST - 68  
BRIDGEVIEW DR - 26  
BRIDLE PATH - 28  
BRIDLEWOOD AVE - 68  
BRIDLEWOOD DR - 64  
BRIGADOON DR - 48  
BRIGHT HILL AVE - 38, 48  
BRIGHTON RD - 14  
BRIGHTSIDE AVE - 48  
BRIGHTSIDE ST - 52  
BRINKERHOFF LN - 64  
BRISTLECONE RD - 12  
BRADBURY RD - 68  
BRITANNY LN - 23  
BRITWELL ST - 38  
BROACH ST NW - 50  
BROAD ST - 15, 20  
BROADLAND LN - 64  
BROADMOOR ST - 68  
BROADVIEW ST - 44  
BROADWAY DR - 41, 42  
BROADWAY ST - 19  
BROADWING LN - 64  
BROADWING ST - 44  
BROCK ST - 45  
BROCKHALL DR - 26  
BROCKHURST ST - 44  
BROCKTON AVE - 35  
BROCKWAY ST - 45  
S BRODIE RD - 6  
BROKEN ARROW - 14  
BROKEN CREEK AVE - 44  
BROKEN HORN AVE - 44  
BROKEN OAK AVE - 43  
BROKEN OAK AVE - 44  
N BRONCO DR - 26  
S BRONCO DR - 26  
BRONSON ST NW - 50  
BROOK LN - 26  
BROOK GREEN AVE - 41, 44  
BROOK HOLLOW RD - 44, 45  
BROOKHAVEN CT - 33  
BROOKLANDS AVE - 44  
BROOKLYN AVE - 45  
BROOKSIDE RD - 44  
BROOKVIEW BLVD - 12  
BROWARD AVE - 58, 60  
BROWN RD - 47  
BROWN WOLF RD - 16  
BROWN WOOD DR - 33  
BROWNING ST - 44, 45  
BROWNSTONE RD - 44  
BRUCE LN - 20  
BRUMBACK DR - 42  
BRUNNS RD - 19, 22  
BRUNO AVE - 24  
BRUNSWICK AVE - 38  
N BRUNSWICK RD - 1  
BRUSH CT - 33  
BRUSHWOOD AVE - 41  
BRUSHY PINE RD - 44  
BRYAN ST - 57  
BRYANT ST - 52  
BRYCE ST - 45  
BRYNMAR DR - 41  
BRYNWOOD DR - 53  
BUCCANEER ST NW - 54  
BUCHANAN AVE NE - 51  
BUCHANAN ST - 38  
BUCK ST - 47  
BUCK ISLAND RANCH RD - 70  
BUCK SHADOW DR - 68  
BUCK TAIL LN - 41  
BUCKEYE LN - 41  
BUCKEYE RD - 14  
BUCKEYE ST - 38  
BUCKHORN RD - 40  
N BUCKINGHAM RD - 1  
BUCKLEY RD - 45  
BUCKSKIN ST - 46  
BRISTOL ST - 14  
BUENA VISTA DR - 10  
BUFFALO JUMP - 14  
BUFFLEHEAD ST - 44  
BUGLE ST - 44  
W BULLAICH RD - 4  
BULL RD - 26  
BULL SNAKE DR - 52  
BULLOCK AVE - 40  
BULLRUN ST - 67  
BUMBAFLASH BLVD - 46  
BUMPY RD - 69  
BUNCHE ST - 52  
BUNGALOW ST - 63  
BUNKER DR - 19  
BURGUNDY CT - 33  
BURKE DR - 26  
BURKETT AVE - 29  
BURN WOOD CT - 33  
BURNETT ST - 38  
BURNING TREE CIR - 19  
BURR RD - 45  
BUSCH ST - 48  
W BUTKUS RD - 6  
N BUTLER AVE - 5  
S BUTLER AVE - 5  
E BUTLER RD - 3  
BUTLER DAIRY RD - 42  
BUTLER'S BLUFF RD - 42  
BUTTE AVE - 38  
BUTTERCUP LN - 44  
BUTTERFLY AVE - 48  
BUTTERFLY CT - 33  
BUTTERNUT RD - 44  
BUTTLES ST - 67  
BUTTONWOOD DR - 30, 36  
BUTTONWOOD ST - 38  
N BYRD AVE - 5  
BYRD DR - 67  
BYRD ST - 36  
BYRON BLVD - 12, 15  
BYRON ST NW - 50  
C  
C ST - 1  
E C HILL GRDE - 3  
E C HILL RD - 3  
N C HILL RD - 3  
C LOVE ST - 7  
C BALLERO BLVD - 10  
CABAO ST - 10  
CABERNET AVE - 44  
CABLE DR - 41  
CABO DR - 10  
CABO ST - 44  
CACAO RD - 44  
CACTUS LN - 20  
CACTUS LN - 23  
CADAGUA DR - 10  
CADAGUA DR - 11  
CADE DR - 10  
CADIZ AVE - 10  
CADIZ ST - 44  
W CAIN RD - 4  
CAINE ST - 14  
CAIRO DR - 22  
CALADIUM DR - 49  
CALADIUM ROW - 23  
CALADIUM ST - 38  
CALATRAVA AVE - 13  
CALBIRA AVE - 10  
CALENDULA DR - 15  
CALGARY AVE - 45  
CALIENTE AVE - 53  
CALIGULA AVE - 10  
CALLAHAN AVE - 52  
CALLIOPE DR - 2  
CALOOSA CT - 22  
CALUMET RD - 4  
CALVIN AVE - 32  
CALYPSO DR - 2  
W CAM RD - 4  
CAMARIN ST - 13  
CAMARO DR - 19  
CAMARO LN - 19  
CAMBRIA RD - 60  
CAMBRIDGE DR - 31  
N CAMBRIDGE RD - 1  
N CAMDEN RD - 1  
CAMDEN ST - 38  
CAMELBACK ST - 44  
CAMELIA DR - 1  
CAMELIA RD - 22  
CAMELLIA CRES - 31  
CAMELLIA CT - 47  
CAMELLIA LN - 44  
CAMELLIA ST - 38  
CAMELOT CT - 46  
CAMELOT LN - 26  
W CAMELOT RD - 1  
CAMELOT ST - 48  
CAMERON AVE - 38  
CAMILO AVE - 13  
CAMILO ST - 44  
CAMP FIRE LN - 41  
CAMP LAND PARK - 18  
E CAMP N COMFORT LN - 12  
CAMP N COMFORT LN - 12  
CAMP SHORE DR - 29  
CAMP SHORE DR - 30  
CAMP SPARTA RD - 23  
CAMPAMENTO AVE - 13  
CAMPAMENTO AVE - 14  
CAMPBELL DR - 42  
CAMPBOR AVE - 47  
S CAMPBOR LOOP - 4  
E CAMPBOR ST - 5  
W CAMPBOR ST - 4, 5  
CAMPINA ST - 10  
CAMPO SANO CT - 10  
CAMPO SANO ST - 10  
CAMPUS ST - 5  
CAMRY CT - 19  
CANADA AVE - 10  
N CANAL BLVD - 11  
S CANAL BLVD - 11  
S CANAL DR - 29  
W CANAL DR - 2  
CANAL RD - 12  
CANAL ST - 26, 52  
E CANAL WAY NE - 51  
W CANAL WAY NE - 51  
CAINE ST - 14  
CAIRO DR - 22  
CALADIUM DR - 49  
CALADIUM ROW - 23  
CALADIUM ST - 38  
CALATRAVA AVE - 13  
CALBIRA AVE - 10  
CALENDULA DR - 15  
CALGARY AVE - 45  
CALIENTE AVE - 53  
CALIGULA AVE - 10  
CALLAHAN AVE - 52  
CALLIOPE DR - 2  
CALOOSA CT - 22  
CALUMET RD - 4  
CALVIN AVE - 32  
CALYPSO DR - 2  
W CAM RD - 4  
CAMARIN ST - 13  
CAMARO DR - 19  
CANVAS DR - 7  
CANVASBACK AVE - 44  
CANYON DR - 53  
CAPE RD NW - 50  
CAPE CHARLES AVE - 68  
CAPER ST - 14  
CAPILLA ST - 10  
CAPITAL AVE - 64  
CAPPY CIR - 12  
CAPRI DR NE - 54  
CAPRI DR - 32  
CAPRI ST - 11  
CAPTIVA CT NE - 54  
CAPTIVA WAY NE - 54  
CAPWELL AVE - 15  
CARABIA AVE - 10  
CARACARA RD - 40  
CARAVAN AVE - 53  
CARAVEL ST - 35, 36  
CARBON AVE - 42  
E CARDEN RD - 3  
CARDINAL AVE - 19  
CARDINAL CT - 26  
CARDINAL DR - 26  
N CARDINAL RD - 1  
CARDINAL RD - 26  
CARDWELL ST - 38, 48  
CAREFREE CT - 69  
CAREFREE PKWY - 14  
CAREY AVE NW - 50  
W CAREY LN - 5  
CARIBBEAN RD - 19  
CARILLO DR - 13  
CARIOCA LN - 53  
CARISSA ST - 26  
CARL ST - 60  
CARLA AVE - 22  
CARLSBAD ST - 44  
CAMRY CT - 19  
CANADA AVE - 10  
N CANAL BLVD - 11  
S CANAL BLVD - 11  
S CANAL DR - 29  
W CANAL DR - 2  
CANAL RD - 12  
CANAL ST - 26, 52  
E CANAL WAY NE - 51  
W CANAL WAY NE - 51  
CANAL WAY - 29  
CANAL WAY - 29  
CANARY WAY - 35  
CANBERRA CIR - 7  
CANDLER TER - 26  
N CARPENTER RD - 1  
CARRINGTON AVE - 22  
CARROLL SHELBY RD - 25  
CARRWAY ST - 44  
CARTAGENA ST - 10  
CARTER AVE - 48  
CANNON CT - 67  
CANNON ST - 68  
CANOPY RD - 29  
CANTALOUPE ST - 31  
CANTER PATH - 28  
CANTERBURN RD - 33  
CANTERBURY ST - 38  
CANTERBURY ST - 48  
CANTON ST - 38  
CANTORIA AVE - 13  
W CASH RD - 4  
CASH ST - 32

|                               |                          |                           |                        |                           |                                 |                        |                        |
|-------------------------------|--------------------------|---------------------------|------------------------|---------------------------|---------------------------------|------------------------|------------------------|
| CASHMERE DR - 53              | CENTURY BLVD - 6         | CHILDS AVE - 4            | CLEARWATER ST - 48     | S COMMERCE AVE - 20       | E CORNUS PL - 9                 | CR 64 E - 3, 5         | CUBBY LN - 34, 35      |
| CASILLA ST - 13               | CESSNA CT NW - 54        | CHILES DR - 10, 53        | N CLEMSEN RD - 1       | COMMERCE AVE - 46         | CORONA ST - 10                  | SW CR 721 - 63         | CUCKOO LN - 35, 44     |
| CASPER ST - 14                | CESSNA WAY NW - 54       | CHINABERRY CT - 44        | CLEVELAND AVE NE - 51  | COMMERCE DR - 31          | CORONADO CT - 52, 53            | CR 721 - 41, 42, 64    | CUCUMBER ST - 22, 29   |
| CASPIAN TERN AVE - 19         | CETRA ST - 14            | CHINABERRY ST - 44        | CLEVELAND AVE - 48     | COMMERCE LN - 69          | CORSICA AVE NE - 54             | CR 731 - 67, 68        | CULLIFER ST - 26       |
| CASSANDRA ST - 13, 14         | W CEY RD - 4             | CHIP-IT WAY - 19          | CLEVELAND RD - 14      | COMMERCE ST NW - 50       | CORSICA DR - 13                 | CRABAPPLE PL - 44      | CULVER ST - 57         |
| CASSIE AVE - 40               | CHABLIS ST - 14          | CHIPPEWA AVE - 54         | CLIFF ST - 45          | COMMERCE CENTER DR - 23   | CORTA ST - 11                   | CRACKER HAMMOCK - 28   | CUMBERLAND ST - 58     |
| CASSIE ST - 44                | CHALLENGER DR - 25       | CHIPPING LN - 33          | CLIFF SWALLOW ST - 44  | COMMERCE CENTER LN - 23   | CORTEZ BLVD - 10, 13            | CRAIG AVE - 11         | CUMMINGS AVE - 7       |
| CASTANIA DR - 10              | CHALLENGER ST NW - 54    | CHIPPING SPARROW AVE - 44 | CLIFTON ST - 35        | COMMERCIAL BLVD - 47      | CORTEZ RD - 32                  | CRANE ST - 19          | CUMQUAT RD NE - 51     |
| CASTILE AVE - 11              | CHALO NITKA LN - 41      | CHIPS LN - 42             | CLINTON AVE - 51       | COMMERCIAL CT - 31        | CORTEZ ST - 10                  | CRANK BAIT AVE - 64    | CUMQUAT RD NW - 50, 51 |
| CASTILE CT - 32               | CHAMBERLAIN ST - 38      | CHIVES ST - 14            | CLINTON ST - 48        | COMMERCIAL DR - 14        | CORTLAND RD - 29                | CRAPPIE LN - 26        | CUNNINGHAM ST - 45     |
| CASTILE RD - 32               | CHAMPION ST - 44         | CHLOE TER - 19            | CLIPPER AVE NW - 54    | COMMERCIAL PL - 31        | CORTO ST - 10                   | CRAWFORD CT - 22       | CURLEW RD - 45         |
| CASTILE ST - 44               | CHANCE ST - 14           | CHOCTAW ST - 46           | CLOUD NINE PKWY - 14   | COMMERCIAL WAY - 31       | CORUNA AVE - 13, 14             | CRAWFORD DR - 48       | CURRY ST - 15          |
| S CASTLE HILL DR - 6          | CHANDLER TERNE - 51      | CHORALE DR - 53           | CLOUDBERRY CT - 5      | COMPASS AVE - 52          | CORVAIR AVE NW - 54             | CRAWFORD RD - 36       | CURTIS PL - 19         |
| CASTLEBAR RD - 67             | N CHAPALA RD - 1         | CHRIS AVE - 68            | CLOVER CT - 44         | CONCERT DR - 53           | CORVAIR AVE - 14                | CREECY ST - 12         | CURTIS ST - 48         |
| CASTLEGATE RD - 67            | CHAPEL DR - 20           | CHRISTABEL DR - 10        | CLOVERLAND ST - 52     | CONCERT PL - 53           | CORVALLIS RD - 4                | CREEK RD - 67          | CURVE ST - 52          |
| CASTLEROCK RD - 67            | CHAPEL HILL ST - 47      | CHRISTENSON ST - 68       | CLOVERLAWN ST - 44     | CONCORD AVE - 45          | S CORVETTE AVE - 19             | CREEKRUN ST - 51, 52   | CUTLER AVE - 10        |
| CASTLEWOOD CT - 33            | CHAPMAN LN - 33          | CHRISTIAN ST - 68         | CLOVERLEAF BYP - 36    | CONCORD DR - 26           | CORVETTE AVE - 14, 19           | CREEKSIDE CT - 21      | CYPRESS BLVD - 24, 31  |
| CASUARINA ST - 10             | W CHARING RD - 1         | CHRISTINE ST NW - 50      | CLOVERLEAF RD - 36, 46 | CONCORD ST - 25, 26       | COSMIC ST - 44                  | CREEKSIDE DR - 21      | CYPRESS CT - 26        |
| CASWELL LN - 53               | E CHARLES ST - 5         | CHRISTY ST - 35           | E CLUB LN - 3          | CONCORDE PKWY NW - 54     | COSMOS AVE - 24, 31             | CREEKSIDE LN - 21      | CYPRESS PT - 39        |
| CATALINA DR - 10, 11, 14      | CHARLES ST - 4           | S CHRISTY JO DR - 5       | CLUB LN - 39           | CONDOR AVE - 19           | COSTA BRAVO DR - 32             | CREEKVIEW RD - 68      | N CYPRESS RD - 1       |
| CATALONIA AVE - 10            | CHARLESTON ST - 47       | E CHURCH ST - 5           | CLUB RD NW - 50        | CONE DR - 69              | COSTA DEL SOL DR - 32           | CREEKVIEW RD - 68      | CYPRESS ST - 15        |
| CATAMARAN AVE - 53            | CHARLIE DR - 39          | W CHURCH ST - 5           | CLUBHOUSE BLVD - 12    | CONKLIN DR - 42           | COSTADO ST - 10                 | CREMONA CT - 10        | CYPRESS ST - 15        |
| CATCAY PASS - 46              | N CHARLINE RD - 1        | CHURCHILL ST - 47         | CLUBHOUSE CT - 26, 32  | CONLEY LN - 34            | COTORRO DR - 10                 | CREMONA DR - 10, 11    | CYPRESS TER - 26       |
| CATCUS ST - 67                | CHARLOTTE DR - 30        | CICELY DR - 13            | CLUBHOUSE LN - 26, 32  | CONNECTICUT AVE NE - 51   | COTTAGE DR - 59                 | W CREMONA RD - 1       | CYPRESS ISLE LN - 49   |
| CATFISH DR - 40               | CHARLTON DR - 47         | CINDI LN - 12             | W COB RD - 4           | CONNER CT - 34            | COTTAGE RD - 18, 21             | CRENSLER ST - 44       | CYPRESS ISLE RD - 49   |
| CATFISH LN - 51               | CHARM ST - 14            | CINDY'S LN - 15           | COBBLESTONE ST - 10    | CONNER ST - 10            | COTTAGE WAY - 39                | CREPE MYRTLE ST - 37   | CYPRESS POINT TER - 54 |
| CATFISH CREEK RD - 46, 50, 51 | CHAROLIAS RD - 70        | CINEMA DR - 53            | COCHRAN DR - 52        | CONNIE DR - 60            | COTTONMOUTH DR - 52             | CRESCENT CT - 29       | CYPRESS SWAP TRL - 18  |
| CATHEDRAL DR - 48             | CHATEAU ST - 10          | CINNAMON CT - 33          | N COCHRANE RD - 1      | CONQUEST ST NW - 54       | COTTONTAIL DR - 58              | CRESCENT DR - 20       | E CYPRESSWOOD DR - 12  |
| CATHERINE LN - 38             | CHATHAM AVE - 68         | CIRCLE CT NE - 51         | COCKATOO AVE - 44      | CONRAD LN - 53            | COTTONWOOD DR - 30              | CRESCENT DR - 1        | D                      |
| CATINKA DR - 35               | CHATSWORTH ST - 47       | CIRCLE DR - 47            | COCKRELL RD - 35       | CONSOLATA AVE - 10        | COTTONWOOD ST - 38              | CREST CT - 36          | D PL - 47              |
| CATRON RD - 23, 24            | CHEER CT - 33            | CIRCLE RIDGE - 60         | COCO PALM ST - 20      | CONSUELA ST - 13, 14      | COUGAR BLVD - 13, 14, 19        | CRESTHILL AVE - 53     | D ST - 1               |
| CATTAIL ST - 14               | W CHELSEA RD - 1         | E CIRCLE ST - 5           | COCONUT ST - 38        | CONTOUR ST - 14           | COUNTRY LN - 34                 | CRESTLINE ST - 46      | D M EARNEST RD - 5     |
| CATTLE RANCH RD - 68          | CHELSEA ST - 46          | W CIRCLE ST - 4, 5        | COCONUT GROVE DR - 10  | CONWAY AVE - 53           | COUNTRY RD - 41                 | CRESTMORE DR - 52      | D N B RD - 62          |
| W CAVALIER RD - 1             | CHELSEE WAY - 53         | CIRCLE PARK DR - 20       | COD AVE - 11           | COOK ST - 45              | S COUNTRY CLUB DR - 11          | CRESTVIEW CT N - 46    | DACHSHUND RD - 17      |
| CAVER ST - 44                 | CHERISH LN - 48          | CIRRUS ST - 14            | CODY WAY - 20          | COOL CT - 34              | COUNTRY CLUB DR - 53, 57        | CRESTVIEW CT S - 46    | DADE AVE - 58, 61      |
| CAYMAN ST NE - 54             | CHERISH ST - 48          | CITADEL ST - 47           | COLBY ST - 14          | COOLIDGE AVE NE - 51      | COUNTRY CLUB RD - 19            | CRESTVIEW TER - 46     | DAFFODIL AVE - 22      |
| CAYON RD - 69                 | S CHEROKEE AVE - 7       | CITATION ST NW - 54       | S COLE AVE - 4         | COOLIDGE AVE - 45         | COUNTRY HILL RD - 14            | CRESTWICK ST - 44      | DAFFODIL ST - 45       |
| CAYUGA CT - 10                | CHEROKEE CIR - 5         | E CITICO ST - 5           | COLE CT - 15           | COON ISLAND RD - 40       | COUNTRY LAKE DR - 26            | CRESTWOOD AVE - 45     | N DAHLIA DR - 44       |
| CECILIA AVE - 10              | CHEROKEE ST - 23         | CITROEN DR - 14, 19       | COLE RD - 1            | COOPER DR - 13, 14        | COUNTRY LAKE DR - 26            | CRESTWOOD AVE - 45     | S DAHLIA DR - 44, 45   |
| CEDAR AVE - 42                | CHERRY AVE NW - 50       | CITRUS AVE - 15           | COLE DANLEY DR - 51    | COOPER RD - 23            | COUNTRY WALK BLVD - 44          | CRIBBS RD - 3          | DAHLIA TER - 22        |
| CEDAR DR - 22                 | CHERRY LN - 36           | CITRUS BLVD - 58, 60      | COLEBROOK AVE - 49, 53 | COOPER ST - 45            | COUNTRYHAVEN LN - 33            | CRICKET DR - 30, 31    | DAHOMEY ST - 23        |
| CEDAR LN - 19                 | CHERRY RD - 29           | W CITRUS RD - 1           | COLEMAN AVE - 51       | COPPER RIDGE AVE - 43, 35 | COUNTY HWY - 40                 | CRICKET RD - 42        | DAISY CT - 44          |
| E CEDAR ST - 5                | CHERRY BLOSSOM ST - 57   | CITRUS RD NE - 51         | COLLEEN LN - 53        | COPPERHEAD DR - 52        | COUNTY RD - 71                  | CRIMSON AVE - 53       | DAISY LN - 53          |
| CEDAR ST - 48                 | CHERRY HILLS RD - 33     | CITRUS TRL - 36           | COLLEGE AVE - 68       | COPPERTREE CT - 33        | W COUNTY LINE RD - 1            | CROCKETT RD - 47       | DAISY PL - 29          |
| CEDAR DUNE ST - 44            | CHERRY TREE DR - 32      | CITRUS LAKES DR - 36      | W COLLEGE DR - 7       | COQUETTE LN - 53          | COURTLAND RD - 44               | CROCODILE CT - 14      | DAKOTA ST NW - 54      |
| CEDAR GROVE AVE - 44          | CHERRYBARK ST - 44       | CITRUS TERRACE DR - 15    | N COLLIER AVE - 4      | COQUINA AVE NE - 54       | COURTNEY LN - 24                | N CROCUS RD - 1, 4     | DAL HALL BLVD - 47     |
| CEDAR HILL AVE - 44           | CHERRYWOOD WAY - 46      | CLACTON DR - 57           | S COLLIER AVE - 4      | CORAL AVE - 22            | COVE RD - 46                    | CROSBY AVE NW - 50     | DALE AVE - 40          |
| CEDAR HOLLOW ST - 38          | CHESAPEAKE AVE - 48      | CLAIR DE LUNE DR - 53     | CLAIR DE LUNE DR - 45  | CORAL KEY CT - 14         | COVERDALE CT - 47               | CROSLEY LN - 25        | DALE RD - 4            |
| CEDAR KEY CT - 14             | CHESLEY AVE - 40         | CLAIRDALE CT - 53         | COLLINWOOD DR - 57     | CORAL RIDGE CT - 32       | E COVERED BRIDGE RD - 9         | CROSS CT - 24          | DALLAS CIR - 41        |
| CEDAR KEY CT - 14             | CHESLEY ST - 45          | CLAIRDALE ST - 44         | COLLISTER DR - 41      | CORAL RIDGE RD - 26, 32   | COVEWOOD AVE - 40               | N CROSS RD - 24        | DALLAS ST - 7          |
| CEDAR PATH DR - 41            | CHESTERSALL AVE - 38, 48 | CLAIRE ST NW - 50         | COLMA AVE - 10         | CORBETT ST - 10           | COVINGTON RD - 14               | S CROSS RD - 24        | DALMATIAN AVE - 17     |
| CEDARBROOK ST - 47            | CHESTNUT CT - 34         | CLAM DR - 11              | N COLMAN RD - 1        | CORD GRASS DR - 36        | COW HOUSE RD - 39               | CROSS CREEK AVE - 54   | DAN ST - 60            |
| E CEDARWOOD DR - 12           | CHESTNUT ST - 44         | CLARA ST - 23             | COLMAR RD - 1          | W CORDOVA RD - 4          | COW PATH LN - 41                | CROSS GATE AVE - 40    | DANBAR DR - 52         |
| CEDORA TER - 15               | CHESTNUT TRL - 46        | E CLARADGE AVE - 11, 12   | COLONIAL ST - 10       | CORDOVA ST - 44           | COWHOUSE RD - 26, 39            | CROSSVIEW ST - 38      | DANBURY AVE - 45       |
| CELEBRATION DR - 14           | W CHESTNUT OAK AVE - 42  | CLAREMONT AVE - 50        | COLORADO AVE - 51      | CORINE AVE NW - 50        | N COWRY RD - 1                  | CROSSWINDS CT - 33     | DANBY DR - 53, 58      |
| W CELEBRITY CT - 1            | W CHEVIOT RD - 4         | CLARENDON ST - 47         | COLT PLNW - 54         | N CORINTH RD - 4          | W COX RD - 6                    | CROSSWOODS ST - 38     | DANE LN NW - 50        |
| CELESTIAL WAY - 3             | CHEYENNE RD - 21         | CLARICE CT - 67           | N COLTON RD - 1        | CORK TREE RD - 44         | COY AVE - 7                     | N CROTON RD - 1        | DANIEL RD - 15         |
| CELLINI ST - 44               | CHICAGO AVE - 20         | CLARK RD - 43, 45         | N COLTON RD - 1        | CORKWOOD AVE - 44         | COZUMEL LN - 32                 | CROTON ST - 48         | DANIELLE ST - 6        |
| CEMETERY RD - 15              | CHICAGO RD NE - 51       | CLARK ST - 45             | N COLTON RD - 1        | CORMORANT POINT DR - 19   | CR 17 N - 36, 46, 47            | CROW ST - 36           | DANRIDGE AVE - 45      |
| E CENTER AVE - 20             | CHICAGO WAY NE - 51      | W CLARKE RD - 4           | COLUMBIA DR NE - 51    | CORNELIA AVE - 20         | CR 17 S - 24, 31, 36            | CROWN DR - 53          | DANTE ST - 68          |
| W CENTER AVE - 20             | CHICAGO BEARS ST - 5     | CLAUDIA AVE - 15          | COLUMBIA ST NW - 50    | CORNELIA ST - 68          | CR 17A E - 2, 5                 | CROWNGATE RD - 43, 44  | DAPHNE AVE NW - 50     |
| CENTER CT - 26                | CHICAGO BULLS ST - 5     | CLAUDIA AVE - 15          | W COLUMBINE RD - 1     | CORNELIUS AVE - 50, 51    | CR 17A N - 2, 5                 | CROYDON RD - 14        | DARDANELLA AVE - 53    |
| CENTER ISLE - 60              | CHICAGO CUBS ST - 5      | CLAUSONETTE AVE - 48      | COLUMBINE ST - 38      | CORNELL DR - 41           | CR 17A S - 5, 7                 | CRYSTAL AVE - 49       | DARDELLA CT - 53       |
| CENTER ST - 57                | CHICKADEE ST - 38        | CLAVERTON DR - 57         | COLUMBUS ST - 48       | CORNELL RD - 14           | CR 17A W - 1, 2, 5              | CRYSTAL AVE - 53       | DARDELLA DR - 53       |
| N CENTRAL AVE - 2, 5          | CHICKASAW ST - 46        | CLAY ST - 57              | COMANCHE ST NW - 54    | E CORNELL ST - 5, 7       | CR 29 - 49, 52, 53, 58          | E CRYSTAL LAKE DR - 11 | DARGEN DR - 53         |
| S CENTRAL AVE - 5             | CHICORY AVE - 29         | CLEARVIEW CT - 19         | COMBEE ST - 14         | W CORNELL ST - 4, 5       | CR 619 - 48, 53                 | S CRYSTAL LAKE DR - 11 | DARLEY LN - 36         |
| CENTRAL AVE - 12, 47, 62      | CHIEFTAIN ST NW - 54     | CLEARVIEW ST - 14         | COMET TER - 14         | CORNFLOWER DR - 44        | CR 621 - 27, 28, 29, 47, 48, 49 | CRYSTAL LAKE DR - 53   | DARLINGTON AVE - 41    |
| CENTRAL BLVD - 24, 31         | CHIHUAHUA RD - 17        | N CLEARWATER DR - 3       | N COMMERCE AVE - 20    | CORNICHI AVE - 10         | CR 627 - 2, 5                   | CRYSTAL VIEW ST - 38   | DARNELL DR - 10        |
| CENTRAL PARK DR - 20          |                          |                           |                        |                           | CR 635 - 21, 22, 28             | S CSONKA RD - 6        | DAROCO AVE - 11        |



|                         |                             |                             |                          |                         |                          |                         |                          |
|-------------------------|-----------------------------|-----------------------------|--------------------------|-------------------------|--------------------------|-------------------------|--------------------------|
| DARTER AVE - 19         | DELLWOOD CT - 33            | DIXIE ST - 44               | DUCK AVE - 11            | EDGEMON ALY - 47        | EMERSON DR - 20          | FAE AVE - 68            | FERN CREEK DR - 41       |
| DARTER ST NW - 54       | DELMAR AVE - 54             | W DIXON RD - 4              | DUCKLING AVE - 19        | EDGEMOOR AVE - 15       | EMIL DR - 14             | FAIR OAKS ST - 44       | FERN GARDEN TRL - 18, 21 |
| DARTMOOR AVE - 48       | DELORIS ST - 20             | DOC SHERWOOD BLVD - 14      | DUDDING AVE - 24         | EDGEWATER DR S - 36, 44 | EMMANUEL WAY - 5         | FAIRBORN ST - 44        | FERN RIDGE DR - 42       |
| DARTMOUTH DR - 41       | DELTA AVE NW - 54           | DOCKSIDE BLVD - 30, 36      | DUDLEY ST - 44           | EDGEWATER DR - 10, 13   | EMMAUS DR - 51           | FAIRDALE ST - 44        | FERNNGLEN AVE - 47       |
| DARWIN ST - 24          | DELTA AVE - 53              | DOCKSIDE DR - 12            | DUFFER LN - 19           | EDGEWATER TER - 26      | EMORY AVE - 45           | FAIRFAX CT - 26         | N FERNLEAF AVE - 20      |
| DASHER RD - 47, 52      | DELTA CT - 53               | DOCTORS WAY - 11            | DUFFER LOOP - 19         | EDGEWATER POINT DR - 14 | EMPERADO AVE - 10        | FAIRFIELD AVE - 53      | S FERNLEAF AVE - 20      |
| DATE RD - 29            | DELTA LN - 53               | DODD RD - 4                 | DUFFER RD - 19           | EDGEWOOD PARK - 18      | ENCHAMPMENT TRL - 41     | FAIRHILL ST - 58        | FERNLEAF AVE - 20        |
| DATE PALM DR - 20       | DEMOTT AVE - 1, 2           | DOE RUN - 39                | DUKE ST - 36             | EDISON RD NE - 51       | ENCHANTED OAKS LN - 21   | FAIRLANE AVE - 45       | FERNVALE AVE - 15        |
| DAUPHINE ST - 14        | DENCO RD - 62               | DOG LEG DR - 19             | W DUNCAN RD - 6          | EDITH ST - 45           | W ENDICOTT RD - 1        | FAIRLAWN DR - 22        | FERNWAY DR - 42          |
| DAVIDSON RD - 6         | DENISE AVE - 20             | DOGWOOD CIR - 25            | DUNCAN ST - 36           | EDWARD ST - 24          | ENID AVE - 10            | FAIRMOUNT CT - 14       | FERNWAY ST - 19          |
| DAVIS BLVD - 14         | DENVER AVE - 38             | DOGWOOD CT - 32             | DUNCHRIS DR - 5, 7       | EDWINTON ST - 68        | ENOS AVE - 50            | FAIRMOUNT DR - 14       | FERRARI DR - 13, 14      |
| DAVIS CIR - 14          | DERBY LN - 28, 29           | DOGWOOD DR - 32             | DUNDEE ST - 38           | N EGRET RD - 1          | ENTERPRISE BLVD - 24     | FAIRMOUNT LN - 14       | FESCUE ST - 38           |
| DAVIS CT - 14           | DEREK DR - 6                | DOGWOOD ST - 44             | DUNLIN AVE - 19          | N EGRET ST - 19         | ENTRADA AVE - 22         | FAIRVIEW LN - 26        | FETTUCCINE AVE - 10, 13  |
| DAVIS DR - 32           | DERRINGER AVE NW - 54       | DOGWOOD TER - 26            | DUNN AVE - 22            | S EGRET ST - 19         | E ENTRANCE RD - 7        | E FAIRVIEW RD - 15      | FEVER ST - 48            |
| DAVIS ST - 44           | DESERT WIND AVE - 31        | DOLLY LN - 48               | DUNTY RD - 48            | EGRET ST - 14, 19, 44   | W ENTRANCE RD - 7        | W FAIRVIEW RD - 15      | FIAT AVE - 14            |
| DAVIS CITRUS RD - 7, 11 | DESIREE ST - 48             | DOLOROS ST - 13, 14         | N DUNWOODIE RD - 1       | EGYPT AVE - 11          | ENTRANCE RD - 2, 14      | FAIRVIEW RD - 15        | FICUS ST - 57            |
| DAVIS N GAINES RD - 36  | DESOLATION ST - 48          | DOLPHIN AVE - 38            | DUPRE AVE - 45           | EILAND DR - 34          | EPPINGTON ST - 57        | S FAIRVIEW TER - 5      | FIELDER BLVD - 15        |
| DAWG HOUSE DR - 34      | N DESOTO AVE - 5            | DOLPHIN DR - 11             | DURANGO AVE - 13         | EILEEN CT - 6           | ERICA DR - 13            | S FAIRVIEW TER - 7      | FIELDS ST - 5            |
| DAWN RD - 1             | S DESOTO AVE - 5            | DOVE AVE - 5, 7             | DURANGO ST - 35, 44      | EKHOFF LN - 57, 60      | ERIE DR - 22             | FAIRWAY CIR - 19        | FIESTA CT - 69           |
| W DAWSON RD - 6         | DESOTO AVE - 71             | DOMENICO ST - 13            | DURDEN RD - 39           | EL DORADO AVE - 8       | ERIN LN - 54             | FAIRWAY CT - 57         | N FIESTA RD - 1          |
| DAY LILLY ST - 36       | DESOTO PL - 15              | DOMINICA AVE NE - 54        | DURHAM AVE - 48          | EL DORADO CT - 57       | ERIN RD - 23             | FAIRWAY DR - 57         | FIESTA WAY - 19          |
| DAYDREAM ST - 48        | DESOTO RD - 16, 20, 23, 24  | DOMINION ST - 26            | DURMON AVE - 50          | EL PRADO DR - 10        | N ERNEST RD - 1, 4       | FAIRWAY DR - 57         | FIFTH ST - 20            |
| DAYTONA AVE - 38        | DESOTO CITY RD - 20, 23, 24 | DON DR - 14, 19             | DURRANCE AVE - 15        | EL RADO AVE - 13        | ERNEST E SIMS ST - 7     | FAIRWAY LN - 19         | FIG RD NW - 50           |
| DC BAR RANCH RD - 62    | DETJENS DAIRY RD - 68       | E DON CARLOS AVE - 8        | DURRANCE RD - 44, 45     | ELAINE DR - 26          | ERROL ST - 38            | FAIRWAY RD - 19         | FIG RD - 29              |
| DE GAULLE AVE - 45      | DETROIT AVE - 51            | DONALD AVE NW - 50          | W DURRANCE ST - 4, 5     | ELBA DR NE - 54         | ERWIN ST - 44            | FAIRWAY VISTA DR - 12   | FIJI CT NE - 54          |
| DEAN AVE - 45           | DETROIT RD - 51             | DONOHUE DR - 67             | DURRELL AVE - 44         | ELDER DR - 26           | ESCALON DR - 10          | FAITH AVE - 5           | FIJI WAY NE - 54         |
| DEAN ST - 35            | DEVA AVE - 13               | DOOLITTLE ST - 38           | DUSK CT - 33             | ELDER ST - 5, 9         | ESCAPE AVE - 53          | FALCON AVE - 14         | FILLMORE AVE - 51        |
| DEANNA DR - 51          | DEVA ST - 44                | DORA LN - 66                | DUTTON AVE - 44          | ELDER BERRY CT - 33     | ESCOBAR ST - 13, 14      | FALCON CT NW - 54       | FINCASLE AVE - 45        |
| DEAN'S WAY - 39         | DEVANE RD - 60, 69          | DORADO AVE - 44             | DYAL ST - 5              | ELDER BLACK ST - 7      | ESPERANZA DR - 10        | W FALCON RD - 1         | FINCH AVE - 44           |
| DEARING ST - 38         | N DEVCO RD - 3              | DORADO ST - 14              | E                        | ELEANOR BLVD - 53       | N ESPLANADE RD - 1       | FALCON ST - 48          | FINCHER TRL - 14         |
| N DEBBIE DR - 3         | DEVEREUX AVE - 45           | DORAL AVE - 48              | E LN - 23, 29            | ELEANOR CT - 53         | ESSEX AVE - 45           | FALCON WAY NW - 54      | FINCHWOOD AVE - 42       |
| DEBEERS BLVD - 68       | DEVIL MOON ST - 48          | DORCESTER DR - 2            | E ST - 1                 | ELEPHANT WALK - 14      | ESSEX TER - 25           | FALL RD - 47            | W FINDLEY RD - 4         |
| DEBONAIR CT NW - 54     | E DEVILWOOD ST - 9          | DORCHESTER RD - 51          | E A SMITH AVE - 52       | ELF DR - 23             | ESSEX WAY - 25           | FAN AVE - 15            | W FIRE ST - 38           |
| DEBONAIR WAY NW - 54    | DEVIN ST - 14               | DORIS RD - 1                | E O DOUGLAS AVE - 16, 20 | ELGIN RD - 4            | ESTATE BLVD - 11         | FANCY FREE DR - 14      | FIRE ISLAND AVE NE - 54  |
| DECATUR ST - 19         | DEVITT RD - 34              | DORSEY ST - 68              | E PEBBLE CREEK DR - 12   | ELGIN ST - 22           | ESTELLE ST - 10          | FANTASIA AVE - 40       | FIRE LIGHT CIR - 29      |
| DEEP HAZARD DR - 33     | DEVOE AVE - 48              | DOUBLE H RD - 66            | EAGLE AVE - 19           | ELIJAH ST - 5           | ESTERO ST NE - 54        | N FANTASY RD - 1        | FIRECREST AVE - 71       |
| DEEP PURPLE DR - 53     | DEVON CIR - 2               | DOUGHERTY RD - 41           | EAGLE CT - 19            | ELITE ST - 14           | ESTHER ST - 32           | FARA ST - 31            | FIRST ST - 20            |
| DEEP RIVER CT - 53      | DEVON CT NE - 54            | DOUGLAS AVE - 15            | EAGLES NEST DR - 54      | ELIZABETH AVE - 15      | ESTRADA AVE - 11         | FARGO AVE - 41          | FISCHER LN - 38          |
| DEEP RIVER DR - 53      | DEVON CT - 2, 15            | DOVE AVE - 19               | EARLS CT - 15            | ELIZABETH TER - 11      | ETHIOPIA BLVD - 23       | FARM LN - 31            | FISH TAIL LN - 39        |
| DEER CT - 26            | DEVON DR - 2                | DOVE LN - 35, 44            | EARNHARDT DR - 67        | ELK AVE - 40            | EUCALYPTUS AVE - 47      | FARM RD - 31, 36        | W FISHER RD - 1          |
| DEER LN - 26            | DEVON WAY NE - 54           | DOVE PL - 36                | EARWOOD AVE - 25         | ELKCAM RD - 47          | N EUCALYPTUS ST - 15     | FARMERS LN - 67         | FISHERMAN'S CV - 47      |
| DEER RUN - 43           | DEVONSHIRE RD - 14          | N DOVE RD - 1               | EAST AVE - 24, 25        | S ELLER RD - 6          | S EUCALYPTUS ST - 20     | FARNHAM AVE - 40        | FISK RD - 4              |
| DEER TRLE - 31          | DEVONSHIRE ST - 38          | N DOVER RD - 4              | EAST BLVD - 14           | ELLERBEE DR - 47        | EUCLID AVE - 41          | FARNUM RD - 1           | FITCH RD - 41            |
| DEER TRL W - 31         | DEVOTION DR - 53            | DOWNING PL - 45             | N EAST CHILTON RD - 1    | ELLIE LN - 66           | EUGENIA DR - 10          | FARREL ST - 10          | W FLAG RD - 1            |
| DEER LAKE DR - 1        | DEW DR - 58                 | W DOWNING RD - 1            | EASTER CT NE - 54        | ELLINGTON AVE - 20      | EULA AVE NW - 50         | FARRELL DR NE - 51      | E FLAGLER ST - 68        |
| N DEER LAKE RD - 5      | DEWEY AVE - 36              | DOYLE ST - 48               | EASTER WAY NE - 54       | ELLINGTON ST - 68       | EVA AVE NW - 50          | FASCINATION DR - 53, 58 | W FLAGLER ST - 68        |
| DEER PARK CT - 14       | DEWEY ROSE ST - 67, 68      | DOZIER AVE - 22             | EASTHAMPTON RD NE - 51   | ELLIOTT RD - 32, 37     | EVA ST - 23              | FATHOM ST - 5           | FLAGLER ST - 58          |
| DEERFIELD PARK - 18     | DEWITT ST - 14              | DRAGONFLY LN - 39           | EASTSIDE DR - 47         | ELLIOTTII RD - 18       | EVANGELINE AVE - 15      | FAVRE RD - 6            | FLAGLER WEST AVE - 42    |
| DEERNGLEN BLVD - 48     | DEWOLF AVE - 48             | DRAKE AVE - 34              | EASTVIEW RD - 14         | W ELLIS RD - 4          | EVANSTON ST - 15         | W FAWN RD - 1           | FLAME DR - 31            |
| DEERTRAIL ST - 67       | DIAMOND ST - 22             | DRAMA CT - 58               | EASTVIEW ST - 14         | ELLISON AVE - 50        | EVELYN AVE - 40          | FAWN RUN RD - 44        | S FLAMINGO RD - 11       |
| DEERWALK AVE - 53       | DIAMOND BAY DR - 46         | DRAPER DR - 47              | EASY ST - 14             | ELM PL - 29             | EVENING PRIMROSE DR - 31 | FAWNWOOD AVE - 53, 58   | W FLAMINGO RD - 1        |
| DEL CASA CT - 1         | DIAN AVE - 29               | DRAYCOTT AVE - 50           | EASTER CT - 37           | ELM RD - 29             | EVENTIDE AVE - 53        | FAYE DR - 47            | FLAMINGO RD NE - 51      |
| DEL LAGO CT - 1         | DIANE DR - 60               | DREAMERS DR - 53            | EAVES RD - 37            | E ELM ST - 5            | EVERETT ST - 68          | S FEAGIN AVE - 5        | FLAMINGO ST - 48         |
| DEL RIO AVE - 10        | S DICKY RD - 4, 6           | DREAMLAND AVE - 53          | EBBTIDE AVE - 48, 53     | ELM TER - 47            | EVERGREEN ST - 14        | FEATHERWOOD CT - 33     | FLAMINGO PARK AVE - 31   |
| DEL RIO CT - 22         | DICKINSON DR - 10           | DREAMLAND DR - 53           | E EBI ST - 7             | ELMBROOK DR - 44        | EVERLAST TER - 22        | FEED MILL RD - 69       | FLARE RD - 19            |
| DELAFIELD AVE - 45      | E DINNER LAKE DR - 15       | DREAMTIME AVE - 53          | N EAST CHILTON RD - 1    | ELMER ST - 68           | EVERSHINE AVE - 45       | E FELBER RD - 3         | FLATBUSH AVE - 45        |
| DELAND DR - 71          | W DINNER LAKE DR - 15       | DRESDEN ST - 38             | EASTHAMPTON RD NE - 51   | ELMHURST DR - 44        | EVERSOLE AVE - 48        | FELICIA DR - 10         | FLATWOOD LN - 67         |
| N DELANEY AVE - 5       | DINNER LAKE DR - 15         | N DRESSSEL RD - 3           | EASTSIDE DR - 47         | E ELM ST - 5            | EWING DR - 37            | FELICITY AVE - 36       | FLAX ST - 48             |
| S DELANEY AVE - 5, 7    | DINNER LAKE RD - 36         | DREW DR - 67                | EASTVIEW RD - 14         | ELM TER - 47            | EXCALIBER CT NW - 54     | S FENCE W - 9           | W FLAYLER ST - 68        |
| W DELANEY LN - 7        | DISNEY BLVD - 3             | S DRIFTWOOD BLVD - 12       | EASTVIEW ST - 14         | ELMBROOK DR - 44        | EXCALIBER WAY NW - 54    | FENDER LN - 68          | FLEETWAY ST - 44         |
| N DELAWARE AVE - 5      | DISTRIBUTION BLVD - 57, 59  | DRIFTWOOD CT - 12           | EASTVIEW ST - 14         | ELM RD - 29             | W EXETER RD - 4          | FENWICK ST - 67         | FLEETWOOD ST - 45        |
| DELAWARE AVE - 14       | DIVISION ST - 64            | DRIGGERS RD - 49            | EASTVIEW ST - 14         | E ELM ST - 5            | EXODUS ST - 48           | FERDINAND AVE - 23      | FLEMING ST - 7           |
| DELEON AVE - 7          | DIVOT CT - 19               | DRISCOLL DR - 47            | EASTVIEW ST - 14         | ELM ST - 5              | EXPEDITION AVE - 29      | FERGUSON AVE - 5        | FLETCHER AVE - 38, 48    |
| DELEON PL - 15          | DIVOT LN - 19               | DRUMMOND AVE - 48           | EASTVIEW ST - 14         | ELM TER - 47            | EXUMA LN - 46            | FERN CT - 36            | FLETCHER DR - 20         |
| DELGADO AVE - 11        | DIVOT RD - 19               | DRURY AVE - 12              | EASTVIEW ST - 14         | ELM TER - 47            | F                        | FERN DR - 19            | FLINT ST - 67            |
| DELICIOUS RD - 29       | DIVVY AVE - 9               | DRY TORTUGAS ST NE - 54     | EASTVIEW ST - 14         | ELM TER - 47            | F ST - 1                 | W FERN RD - 1           | FLIPPER AVE - 12         |
| DELLS CT - 26           | DIXIE AVE - 53              | W DRYDEN RD - 1             | EASTVIEW ST - 14         | ELM TER - 47            | FABBER CT - 32           | FERN ST - 48            | FLIPPEN AVE - 5          |
| DELLS DR - 26           | E DIXIE ST - 5              | DUANE PALMER BLVD - 25, 26, | EASTVIEW ST - 14         | ELM TER - 47            | FACET AVE - 8            | FERN COVE TER - 26      | FLO AVE NW - 50          |

FLO CAL RD - 1  
FLORAL DR - 32  
FLORENCE DR - 29  
N FLORIDA AVE - 5  
S FLORIDA AVE - 5, 7  
FLORIDA AVE - 11, 14, 71  
FLOUNDER DR - 30  
FLOWER TER - 22  
FLOWERING CHERRY AVE - 44  
FLOWERING PEACH AVE - 44  
FLOWERING SPRING AVE - 44  
FLOYD ST - 68  
FLUVIA AVE - 13  
FOAL PATH - 28, 29  
FOGGY RIDGE DR - 11  
S FOGLE AVE - 7  
N FOGLE DR - 3  
W FOLI RD - 4  
N FONDA RD - 1, 4  
N FONDULAC RD - 4  
W FONDULAC RD - 4  
FONSECA AVE - 13  
FOOT LOOSE TRL - 14  
FOOTHILL RD - 41  
FORBES DR - 44  
FORD RD - 4  
FORDHAM ST - 44  
S FOREST AVE - 5  
FOREST AVE - 57  
FOREST RD - 14  
FOREST HILL CT - 5  
FOREST HILL DR - 5  
FOREST LAKES RD - 29  
FORESTER AVE - 44  
FORESTI DR - 35  
FOREVER AVE - 53  
FORGET-ME-NOT AVE - 44  
FORMOSA ST - 45  
FORREST POINT AVE - 44  
FORREST RIDGE AVE - 44  
FORREST VIEW AVE - 44  
FORRESTEDGE AVE - 44  
FORSYTHIA AVE - 44  
FORT BASSINGER TRL - 41  
FORTUNE AVE - 35  
FORTUNE BLVD - 23  
FOSTER RD - 29  
FOUNTIAN CT - 34  
FOURTH ST - 20  
FOWLER ST - 68  
FOX RD - 28  
FOX TRL - 31  
FOX HOLLOW AVE - 68  
FOX LAKE RD - 2, 5  
FOX RIDGE RD - 50, 51  
FOX RUN AVE - 48  
FOX SPARROW AVE - 44  
FOX SQUIRREL RUN - 67  
FOXDALE RD - 50  
FOXGLEN ST - 48  
W FOXGLOVE RD - 1  
FOXGLOVE ST - 24  
FOXHALL CIR - 25  
FOXHUNT AVE - 52  
FOXSTAR AVE NW - 54  
FOXWOOD DR - 34  
FOYT AVE - 32  
FRANCES AVE - 45

FRANCIS ST - 23  
FRANK N DEMARIS HILL RD - 39  
FRANKLIN PL - 45  
N FRANKLIN RD - 1  
N FRANKLIN ST - 15, 20  
S FRANKLIN ST - 20  
FRANKLIN ST - 36, 38  
FRASER FIR ST - 44  
E FRASERI ST - 8, 9  
W FRED PL - 7  
FRED ST - 60  
FRED CONNER ST - 7  
FREDERICK ST NW - 50  
FREEDOM WAY - 52  
FREEHILL AVE - 48  
FREELARK BLVD - 67  
FREEMAN RD - 4  
FRENCH AVE - 68  
FRENESI LN - 53  
FRESH MEADOW RD - 33  
FRIARS COVE ST - 10, 13  
FRIENDLY CIR - 26  
FRIENDSHIP CIR - 29  
FRINGE ST - 48  
FRITZ ST - 60  
FRIZZELL AVE - 5  
FRONTAGE RD - 14  
FRONTIER TRL - 33  
FRUITDALE CT - 33  
FUCHSIA ST - 38  
FULMAR RD - 1  
FULMAR TER - 64  
FULTON ST - 45  
W FURNESS RD - 1

**G**  
G ST - 1  
GABRIEL AVE - 5  
S GABRIEL RD - 6  
GABRIEL ST - 15  
GADWALL AVE - 38  
W GAFFNEY RD - 4  
GAGE ST - 60  
GAINES AVE - 44  
GALAPAGOS AVE NE - 54  
GALAXY AVE - 22  
GALE ST - 7  
GALIANO AVE - 13  
GALVESTON LN - 48  
GAMBEL AVE - 68  
GAMBLE ST - 68  
GAMIN CT - 34  
GAMMON DR - 20  
GARDEN AVE - 22  
GARDEN TER - 26  
GARDEN GLEN AVE - 44  
GARDENDALE AVE - 43  
GARDENDALE AVE - 44  
GARDENIA AVE - 22  
GARDENIA CIR - 31  
GARDENIA DR - 19  
GARDENIA RD - 22  
GARDENIA ST - 44  
GARDENIA TER - 22  
GARDENSIDE AVE - 43  
GARDENVIEW RD - 14  
GARDNER DR - 26  
GARFIELD AVE NE - 51  
GARFIELD PL - 45

GARFIELD ST - 38  
GARIENDA AVE - 13  
GARLAND AVE - 22  
GARLAND DR - 15  
GARLAND LN - 41  
N GARLAND RD - 1  
GARNER LN - 19  
GARNER ST - 48  
GARNET TER - 35  
W GARR RD - 4  
GARRETT RD - 7  
GARRICK AVE - 51  
GARWOOD AVE - 15  
GARY AVE - 57  
GASPARILLA CT NE - 54  
GASPARILLA WAY NE - 54  
GASTER LN - 2  
GASTER RD - 2, 5  
GATES AVE - 50  
GATEWOOD DR - 26  
GATOR TRL - 36  
GATOR CREEK RD - 67  
GAVIN AVE - 45  
GAYLORD DR - 68  
GAZEBO AVE - 13  
GEESE ST - 7  
GEM STONE AVE - 17, 26  
GEM STONE PARK - 18  
GEMINI AVE - 50  
GENEVA AVE - 2, 5  
W GENEVA RD - 1  
GENOA AVE - 44  
GENOA ST - 10  
GENTRY LN - 48  
GEOFF DR - 10  
S GEORGE BLVD - 30  
W GEORGE BLVD - 23, 30  
GEORGE BLVD - 23  
S GEORGIA AVE - 7  
GEORGIA ST - 14  
GEORGIA PINE RD - 44  
GERBER AVE - 44  
GERGEN BLVD - 12  
GERONA AVE - 10, 13  
GERRARD TER - 35  
GERTRUDE AVE - 40  
GHANA ST - 23  
GALIANO AVE - 13  
GIDEON RD - 15  
GIERRA ST - 10  
GIGON CT - 20  
GILLIS RD - 68  
GILMORE AVE - 22  
GINGER CT - 33  
W GINGHAM RD - 4  
E GINKGO ST - 9  
GINO DR - 23  
GLACIER AVE - 11  
GLADES DR - 58  
GLADES ST - 67  
W GLADIOLA DR - 1  
GLADIOLA LN - 1  
GLADIOLA ST - 47  
GLADSTONE ST - 38  
GLASGOW AVE - 51  
GLASS ST - 57  
GLEAMING AVE - 53  
GLEN DR - 19

GLEN COVE AVE - 38  
GLEN ELLEN AVE - 44  
GLEN HAVEN AVE - 44  
GLEN MAR CIR - 25, 32  
GLEN MAR CT - 32  
GLEN OAK TER - 33  
GLEN SPRINGS AVE - 44  
GLENAIRE LN - 47  
GLENBRIER AVE - 53  
GLENBROOK DR - 10  
GLENCASTLE DR - 10  
GLENCREST DR - 10  
GLENDALE DR - 10  
GLENEAGLES DR - 12  
GLENN AVE NW - 50  
GLENN WAY - 6  
GLENRIDGE RD - 36  
GLENS CT - 26  
GLENSIDE AVE - 43  
GLENSIDE AVE - 44  
N GLENWOOD AVE - 5  
S GLENWOOD AVE - 5  
GLENWOOD AVE - 15  
E GLENWOOD CT - 26  
W GLENWOOD CT - 26  
GLOAMING DR - 53, 58  
GLORIA BLVD - 53  
GLORIA ST - 6, 7  
GLORY DR - 47  
GLOWWORM DR - 53  
GMC AVE - 26  
GOBBEL RD - 68  
W GOBOURNE ST - 7  
GODETIA ST - 44  
GODIVA DR - 10  
GODWIN RD - 39  
GOFF LN - 33, 34  
GOFF RD - 67, 68  
GOING TO THE SUN - 14  
GOLD TEE DR - 12  
GOLDBUD ST - 48  
GOLDEN RD - 29  
GERGEN BLVD - 36  
GOLDEN EAGLE CT NW - 54  
GOLDEN EAGLE DR - 25  
GOLDEN EAGLE WAY - 54  
GOLDENROD AVE - 29  
GOLDFINCH ST - 38  
GOLF CT - 25  
GOLF WAY - 25  
GOLF CLUB DR - 25  
GOLF HAMMOCK DR - 19, 22  
GOLF HAVEN TER - 19  
GOLF VILLAS CT NW - 50, 51  
GOLFPOINT DR - 53, 57  
GOLFSIDE LN - 19  
S GOLFVIEW DR - 7  
GOLFVIEW RD - 19, 20, 22  
W GORDON RD - 1  
GOSE BLVD - 14  
GOSLING ST - 44  
GOSSAMER AVE - 44  
GOULD AVE - 16, 24  
GOULD RD E - 69  
GOULD RD W - 69  
GOWEN TER - 22  
GRACE AVE NW - 50  
GRACE LN - 33

GRACE ST - 5  
N GRAHAM RD - 4  
GRAHAM DAIRY RD - 65, 66, 67  
GRAMARCY AVE - 22  
GRAMATAN AVE - 45  
GRAMPUS DR - 11  
GRANADA AVE - 23  
GRANADA BLVD - 13, 14  
GRANADA CT - 32  
GRANADA RD - 32  
GRANADA SHORES DR - 10, 13  
GRANBY AVE - 22  
GRAND AVE - 15, 71  
GRAND CONCOURSE - 34, 35, 36  
GRAND LAKE BLVD - 2  
GRAND LAKE DR - 2  
GRAND OAKS DR - 2  
GRAND PLACID AVE - 47  
GRAND PRIX DR - 14, 19  
GRAND RIDGE ST - 15  
GRANDVIEW BLVD - 46  
GRANDVIEW PT - 46  
S GRANDVIEW TER - 5  
GRANELLO ST - 10, 11  
GRANGER ST - 38  
GRANITE AVE - 6, 7  
GRANT AVE NE - 51  
GRANT TER - 32  
GRAPE LN - 36  
GRAPE RD NW - 50  
GRAPE ST - 24, 25  
GRAPEFRUIT AVE NW - 50  
GRAPEFRUIT AVE - 15, 20  
GRASS AVE - 22  
GRASSY LAKE CIR - 52  
GRATIAN DR - 10  
GRAY JAY AVE - 44  
GRAY WOLF AVE - 16  
GRAYCE ST - 22  
GREAT WHITE DR - 30  
GREEN LN - 26  
E GREEN ST - 7  
GREEN ST - 48  
GREEN ACRE WAY - 15  
GREEN ACRES - 34, 35  
GREEN BARK DR - 41  
GREEN DRAGON DR - 46  
GREEN DRAGON DR - 51  
GREEN EYES LN - 53  
GREEN FIELDS DR - 48  
GREEN HERON LN - 35  
GREEN LEAF RD - 2  
GREEN OAK AVE - 68  
GREEN PARK DR - 25  
GREENACRE DR - 19  
GREENBRIER LN - 62  
GREENBROOK ST - 36  
GREENBROOK ST - 38  
GREENDALE DR - 44  
GREENFIELD ST - 35, 44  
GREENLAWN DR - 19  
W GREENLAWN RD - 1  
GREENLEAF AVE - 36  
GREENRIDGE DR - 42  
GREENS KEEPER DR - 12  
GREENSIDE WAYE - 33  
GREENSIDE WAYW - 33  
GREENSVIEW DR - 2

GREENTREE DR - 44  
GREENWAY DR - 20, 47  
GREENWAY TER - 25  
GREENWICH CT - 45  
GREENWOOD TER - 25, 26  
GREGORY DR - 68  
GRENADA ST NE - 54  
GRESHAM ST - 33  
GREY FOX AVE - 22  
GREY OAK LN - 26  
GRIBBLE ST - 5  
S GRIESE RD - 6  
GRIGSBY RD - 65, 66  
GRISSOM RD NW - 50  
GROGAN AVE - 22  
GROSBEAK AVE - 19  
GROUPER DR - 11  
GROUSE RD - 33  
GROVE AVE - 15  
GROVE CIR - 2  
GROVE RD - 12  
GROVE ACCESS ROAD - 12  
GUAVA ST - 35, 44  
GUITAR DR - 16  
GULFSTREAM AVE NW - 54  
GULL AVE NW - 54  
GULL RD - 1  
GUNNER TER - 29  
GURNEY AVE - 32  
GURNEY RD - 67  
GUYMON AVE NW - 50  
GWEN HILL ST - 5  
GWENDOLYNN ST - 7  
GYPSY ST - 48

**H**  
H ST - 1  
HAAKE RD - 35  
HACIENDA DR - 26  
HACKBERRY AVE - 9  
HACKENSACK RD - 51  
HACKETT ST - 68  
HACKMATACT ST - 44  
HACKWOOD CT - 34  
HADDOCK DR - 11  
S HADL RD - 6  
HAGATHA ST - 22  
E HAL MCRAE BLVD - 7  
W HAL MCRAE BLVD - 6, 7  
HAL MCRAE LOOP - 7  
HALL RD - 58  
W HALL ST - 4, 5  
HALLEY ST - 44  
HALLMARK AVE - 38, 48  
HALLSHIRE ST - 44  
HALSEY AVE - 38  
HALSEY ST - 36  
HALTON ST - 68  
HAMDEN PKWY - 15  
HAMILTON ST - 44  
HAMLIN ST - 36  
HAMMER LN - 67  
HAMMERHEAD DR - 30  
S HAMMOCK RD - 18  
HAMMOCK RD - 18, 19, 21, 22  
HAMMOCK TER - 19, 22  
HAMMOCK FALLS CIR - 19, 22  
HAMMOND ST - 44  
HAMPSHIRE DR - 32

HAMPSTEAD ST - 44  
W HAMPTON RD - 6  
HAMPTON TER - 11  
HAMPTON WOODS BLVD - 10  
HANCOCK RD - 29  
HANOVER AVE - 14  
HANSEN AVE - 50  
HAPPINESS AVE - 53  
HAPPY LN - 22  
HAPPYFACE ST - 10  
HAPPYWOODS DR - 33  
HARBOR AVE - 68  
HARBOR LIGHTS AVE - 53  
HARCOURT AVE - 48  
HARDEE ST - 58  
HARDER AVE - 22  
HARDING BLVD - 42  
HARLAND ST - 44  
HARLANDO AVE - 13  
HARLEQUIN DUCK AVE - 44  
HARMON AVE - 53  
HARMONY AVE - 53  
HARMONY CT - 53  
HARMONY LN - 53  
HARNAGE RD - 12  
HARRELL RD - 69, 71  
HARRIS DR - 52  
HARRIS ST - 15  
HARRISBURG RD - 6  
HARRISON LN - 67  
HARRISON RD - 48  
HARRY LEE RD - 47  
N HART AVE - 4  
S HART AVE - 4  
HARTFORD DR - 1  
HARTLEY ST - 31  
HARTMAN DR - 1  
HARTT RD - 16  
HARTWOOD DR - 41  
HARVEY AVE - 48  
W HASBROUCK RD - 4  
HASTINGS ST - 9  
HATCH RD - 67  
HATCHER AVE - 7  
HATCHFIELD AVE - 68  
HATHAWAY ST NW - 50  
HATTERAS CT NE - 54  
HATTERAS WAY NE - 54  
HATTON CT - 47  
HAVENWOOD DR - 34  
W HAVILAND RD - 4  
HAVILAND ST - 38, 48  
HAW BRANCH RD - 21, 22  
HAWAII DR NE - 54  
HAWICK CT - 53  
HAWK ST - 14  
HAWKINS AVE - 1  
HAWKS HAMMOCK - 41  
HAWKS LANDING CIR - 23  
HAWKS LANDING DR - 23  
HAWKS LANDING PL - 23  
HAWORTH AVE - 68  
HAWTHORNE DR - 15  
HAWTHORNE LN - 19  
HAWTHORNE ST - 38  
HAYES AVE NE - 51  
S HAYES RD - 4, 6  
HAYES ST - 48

HAYMAKER AVE - 58  
HAYRIDE AVE - 58  
HAYWARD ST - 45  
HAYWOOD TAYLOR BLVD - 25, 32  
HAZEL RD - 29  
HAZEL ST - 20  
N HAZELTON RD - 4  
HCN DR - 31  
HEACOCK AVE - 44  
HEAD ST - 4  
HEAL AVE NW - 50  
HEALEY ST - 14  
HEALTH WAY - 46  
HEALTHY WAY - 26  
HEARDS AVE - 44  
HEARTLAND BLVD - 46, 47  
HEARTLAND DR - 47  
HEATH AVE - 28, 29  
HEATHER LN - 36  
HEATHER ST - 10  
HEATHER DOWNS TER - 33  
HEATHROW ST - 48  
HEAVEN DR - 53  
HEAVITREE CT - 25  
HEAVITREE DR - 25, 26  
HEAVITREE WAY - 25, 26  
HECTOR AVE - 44  
HEDGE AVE - 22  
HEDGEMORE AVE - 40  
HEID RD - 23  
HEIDI TER - 6  
W HEIM RD - 1  
HEINLEY RD - 36  
S HELEN AVE - 6  
HELEN AVE - 40  
HELENA ST - 15  
HELLCAT CT NW - 54  
HELLCAT WAY NW - 54  
HELMSLEY ST - 44  
HEMACK ST - 44  
HEMLOCK AVE - 15  
HEMLOCK ST - 38  
HEMPSTEAD AVE - 42  
HENDERSON RD - 37  
HENDRICKS AVE - 46  
W HENDRICKS RD - 6  
HENDRICKS FIELD WAY - 25  
HENDRIE LN - 68, 71  
HENDRY RD - 71  
HENNESSEE LN - 22  
HENRIETTA PL - 46  
HENRY DR - 68, 69  
HENSCRATCH RD - 33, 34, 43, 44, 45  
HEPPNER AVE - 53  
HERITAGE OAKS RD - 69  
HERMAN AVE NW - 50  
HERMIT WABLER ST - 44  
HERNANDO ST - 13, 14  
HERNOSA ST - 11  
HERON DR N - 39  
HERON DR S - 39  
N HERON ST - 19  
S HERON ST - 19  
HERON ST - 44  
HERONS WAY - 41  
HERON'S LANDING DR - 47  
HERON'S LANDING LN - 47

|                            |                                    |                            |                                  |                          |                             |                                     |                          |
|----------------------------|------------------------------------|----------------------------|----------------------------------|--------------------------|-----------------------------|-------------------------------------|--------------------------|
| W HERRICK ST - 4           | HILLSIDE AVE - 47                  | HOPE ST - 22               | IDAHO AVE - 68                   | ITHICA RD - 1            | JEROME AVE - 45             | S JURGENSON RD - 6                  | KILLARNEY DR - 23        |
| HERRING AVE - 11           | HILLSIDE DR - 36                   | HOPEDALE DR - 53           | SW IGNEOUS AVE - 63              | IVANHOE AVE - 45         | JERONIMO ST - 13            | W JURGENSON RD - 6                  | KILLDEER AVE - 54        |
| HERRINGTON ST - 52         | HINES WAY - 35                     | HOPKINS AVE - 58           | IGUANA ST - 44                   | IVORY DR - 22            | JERSEY ST NE - 54           | K                                   | KIM DR - 10              |
| HERSHEY LN - 60            | HINOTE CT - 34                     | HOPPER AVE - 41            | IKE AVE - 22                     | IVORY COAST ST - 23      | JESS DURRANCE RD - 28       | K ST - 1                            | KIMBERLEIGH RD - 3       |
| HERTFORD AVE - 45          | HI-TA-KEE AVE - 15                 | HORIZON VW - 19            | IKE AVE - 22                     | IVY AVE - 19             | S JESSAMINE AVE - 9         | K D RD - 71                         | KING DR - 11             |
| HESTER AVE - 22            | N HOBART RD - 1                    | HORN RD - 69               | S ILEX OPACA AVE - 9             | IVY DR - 25, 32          | JESSICA DR - 23             | KACKLEY'S LN - 15                   | N KING RD - 1            |
| N HEWLETT RD - 1           | HOBBS DR - 67                      | HORNE ST - 44              | ILLINOIS AVE - 14                | IVY ST - 38              | JESSIE RD - 48              | KAISER AVE NW - 50                  | KING ST - 45             |
| HIAWATHA AVE - 15          | HOBBY AVE - 5                      | HORNET CT - 53             | ILLINOIS CIR - 23                | IXORA ST - 48            | JET CT NW - 54              | W KALINE RD - 4                     | KING AIR CT NW - 54      |
| S HIBISCUS AVE - 7         | HOCUS POCUS TRL - 36               | HORSE TRL - 18             | ILLINOIS DR - 41                 | J                        | JET WAY NW - 54             | KANGAROO CT - 14                    | KING AIR WAY NW - 54     |
| HIBISCUS AVE - 31          | HODGE ST - 10                      | E HORSE HAMMOCK RD - 3     | IMAGINATION DR - 53              | J ST - 1                 | S JETER RD - 6              | KANSAS ST - 14                      | KING AIR WAY - 54        |
| E HIBISCUS CT - 8          | HOFFMAN ST - 44                    | N HORSE HAMMOCK RD - 3     | IMBROS AVE NE - 54               | J C DURRANCE RD - 62, 70 | JEWEL AVE - 10              | KAPLAN AVE - 12                     | KING JAMES DR - 32       |
| HIBISCUS CT - 23           | HOG RD - 3                         | E HORSEBEAN ST - 8, 9      | IMPALA AVE - 44                  | J W WATSON RD - 37       | JILL ST - 10                | KAREN BLVD - 11                     | KINGDOM WAY - 4, 5       |
| HIBISCUS DR - 15           | E HOGAN CIR - 11                   | N HORSESHOE DR - 3         | IMPATIENS ST - 58                | J WHITAKER RD - 67       | JIM LN - 19                 | KAR-LO ST - 29                      | KINGFISH DR - 30         |
| W HIBISCUS RD - 1          | HOGAN LN - 11                      | HORSESHOE LN - 47          | IMPERIAL DR - 48                 | JACARANDA AVE - 44       | JIM RODGERS AVE - 5         | KARLSON RD - 67                     | KINGFISH LN - 30         |
| E HIBISCUS ST - 47         | HOLCOMB DR - 68                    | HORTON AVE - 41            | IMPERIAL LN - 19                 | N JACARANDA DR - 3       | JOANN ST - 20               | KAROLA DR - 11, 14                  | KINGFISHER AVE NW - 54   |
| W HIBISCUS ST - 46, 47, 51 | HOLCOMBE AVE - 45                  | HOSSLER AVE - 53           | IMPERIAL OAK ST - 44, 45         | JACARANDA DR - 1         | JOANNA DR - 47              | KAT-CA-LA-NI AVE - 15               | KINGFISHER PL - 33       |
| HIBISCUS ST - 20           | HOLD RD - 4                        | HO-TI-YEE AVE - 15         | INDIAN DR - 29                   | JACARANDA ST - 38        | JOB ST - 15                 | KATHLEEN AVE - 40                   | KINGS CT NW - 50         |
| HIBISCUS OAK ST - 57       | HOLDEN RD - 10                     | HOUSE FINCH DR - 53        | INDIAN TRL - 41                  | JACARANDA WAY - 19       | JOE HILTON ST - 7           | KATHLEEN ST - 5                     | KINGSWOOD DR - 19        |
| HIBNER AVE - 32            | E HOLIDAY DR - 26                  | HOUSE SPARROW DR - 53      | INDIAN SUMMER TRL - 14           | JACK AVE - 44            | JOEL ST - 15                | S KATIE AVE - 6                     | KINNEY RD - 36, 69       |
| HICKORY AVE - 46, 51       | W HOLIDAY DR - 26                  | HOUSTON AVE - 38           | INDIANA AVE - 14                 | JACK CREEK DR - 36, 46   | JOEY ST - 71                | KAY LN - 22                         | E KINSEY RD - 8          |
| HICKORY CT - 26            | HOLIDAY BEACH DR - 11              | HOWARD AVE - 24            | INDIANA RD - 23                  | JACK PINE DR - 67        | JOHN ST - 11                | KAY ST - 44                         | KIPLING AVE - 51         |
| HICKORY LN - 52            | HOLIDAY BEACH BOAT RAMP<br>DR - 11 | HOWARD ST - 20             | INDIANA ST - 68                  | JACK SCARBOROUGH LN - 58 | JOHN L ST - 19              | KAYLA AVE - 50                      | KIRBY AVE - 38           |
| N HICKORY RD - 1           | HOLIFIELD AVE - 45                 | HOWELL CT - 53             | INDIGO DR - 46                   | JACK WEISSER BLVD - 53   | JOHN PEARCE GRADE - 66      | KEARLY AVE - 22                     | KIRSKA ST NE - 54        |
| HICKORY ST - 20            | HOLLAND ST - 38                    | HOWEY RD - 19              | INDIGO LN - 53                   | JACKLIN AVE - 22         | JOHN SMOAK RD - 47          | KECK RD - 59                        | E KISSIMMEE ST - 63      |
| S HICKORY TRL - 7          | HOLLERBERG RD - 21                 | W HOWLEY RD - 6            | INDUSTRIAL BLVD - 24             | JACKS RD - 43, 45        | JOHNSON AVE NE - 51         | KEE RD - 4                          | W KISSIMMEE ST - 63      |
| HICKORY BRANCH RD - 69     | HOLLINGSWORTH AVE - 38             | HOWZE AVE - 24             | INDUSTRIAL WAY E - 16, 20        | JACKSON DR - 14          | JOHNSON AVE - 48            | KEEL AVE - 35                       | KISSIMMEE TRCE - 41      |
| HICKORY GROVE CIR - 47     | HOLLOW LN - 53                     | HOYT AVE - 24              | INFANTE ST - 13                  | JACKSON PKWY - 47        | JOHNSON LN - 26             | KEEL RD - 67                        | KISSIMMEE ISLAND DR - 42 |
| HICKORY HILLS CIR - 46     | HOLLOW OAK AVE - 44                | HUBBEL AVE - 22            | W INGERSOL RD - 4                | JACKSON RD - 46          | N JOHNSON RD - 1            | KEESHOND RD - 17                    | KITE AVE - 19            |
| HICKORY RIDGE DR - 31      | N HOLLY AVE - 1                    | HUBERT TER - 47            | INGRAHAM ST - 13, 14             | E JACKSON ST - 5         | JOHNSON WAY NE - 51         | S KELLY RD - 4                      | KLONDIKE RD - 47         |
| S HICKORY RIDGE LN - 8     | HOLLY AVE - 57                     | HUCKLEBERRY LN - 53        | INNER LN - 52                    | W JACKSON ST - 14        | W JOLIET RD - 4             | KELLY RD - 59, 60                   | KNIGHT AVE - 36          |
| HICKS RD - 26              | HOLLY AVE - 25, 32                 | N HUCKLEBERRY LAKE DR - 22 | INSPIRATION DR - 15              | JACKSON ST - 51          | JOLLY LN - 26               | KELSEY RD - 52                      | N KNOX RD - 1            |
| HICORIA RD - 69            | HOLLY DR - 44                      | S HUCKLEBERRY LAKE DR - 22 | INTERLACHER DR - 33              | JACKSON CREEK CIR - 23   | JONATHAN ST - 45            | W KELSO RD - 4                      | KOALA CT - 14            |
| HIDDEN CV - 52             | HOLLY TER - 44                     | HUDSON BLVD - 15           | E INTERLAKE BLVD - 47            | JACKSON HEIGHTS DR - 14  | JONES DR - 15               | KELTON TER - 64                     | KODIAK ST NE - 54        |
| HIDDEN CREEK CIR - 14      | HOLLY TRL - 36                     | HUGHES AVE - 48            | W INTERLAKE BLVD - 46, 47        | JADE AVE - 20            | W JONES RD - 6              | KEMARE ST - 13, 14                  | KORAN ST - 35            |
| HIDDEN HARBOR LN - 52      | HOLLY HILL DR - 52                 | HULING ST - 35             | INTERSTATE CT NW - 54            | JADE WAY - 46, 47        | JONES TRL - 67              | KEMPER AVE - 51                     | KOY DR - 23              |
| HIDEAWAY CT - 33           | HOLLYBUSH DR - 42                  | HULL ST - 35               | INTERSTATE WAY NW - 54           | JAFFE LN - 38            | JONESVILLE RD - 24          | KEMPER TER - 64                     | W KOY RD - 6             |
| HIGH AVE - 15              | HOLLYGLEN DR - 41                  | HUMMINGBIRD AVE - 19       | INTRIGUES DR - 48                | JAGUAR DR - 14           | JONQUIL AVE - 29            | KEMPTON ST - 7                      | N KRAFT RD - 1           |
| HIGH RIDGE DR - 15         | HOLLYHOCK CT - 44                  | HUMMINGBIRD ST - 44        | INVERNESS TER - 33               | JAHNA CIR - 31           | JONQUIL ST - 44             | W KENDAL RD - 1                     | KRAMER DR - 58           |
| HIGHLAND AVE - 36          | HOLLYHURST DR - 7                  | HUMORESQUE LN - 53         | INVESTMENT CT - 31               | JAKOTA ST - 17           | JOPPA AVE - 53              | E KENDALL BLVD - 5                  | KRISTEN DR - 19          |
| HIGHLAND DR - 14           | HOLLYWOOD BLVD - 22                | HUMPHREY AVE - 51          | INWOOD CT - 33                   | JAMAICA CT NE - 54       | JORDAN TER - 64             | KENDALL ST - 35                     | KRISTEN TER - 47         |
| HIGHLAND RD - 19           | HOLLYWOOD ST - 45                  | W HUNT RD - 4              | IONA AVE - 13                    | N JAMAICA RD - 1         | N JORDON RD - 1             | KENILWORTH BLVD - 16, 20, 24,<br>25 | KROUSE ST - 22           |
| HIGHLAND ST - 31           | HOLMAR ST - 44                     | HUNTER AVE - 54            | IOWA AVE - 41                    | JAMAICA WAY NE - 54      | JOSEPH CT - 54              | KENILWORTH ST - 38                  | KULWICKI DR - 67         |
| HIGHLANDER BLVD - 36       | HOLMES AVE - 47                    | N HUNTINGTON RD - 1        | IOWA ST - 68                     | JAMBOREE ST - 44         | JOSEPHINE AVE - 52          | KENMARE ST - 13, 14                 | KUMQUAT AVE - 10         |
| HIGHLANDER RD - 20, 23     | HOLMES AVE - 48, 52, 53            | HUNTLEY CT - 52            | IRENE CIR - 12                   | JAMES WAY - 6            | JOSEPHINE CT - 35           | KENNEDY AVE - 45                    | KUMQUAT ST - 35, 44      |
| N HIGHLANDS AVE - 3        | HOLMES CT - 23                     | S HUNTLEY DR - 47, 52      | IRENE ST - 38                    | JAMISON AVE - 51         | NW JOSEPHINE RD - 33, 34    | KENNEDY DR - 20                     | KYRA AVE - 14            |
| N HIGHLANDS BLVD - 1       | HOLMES RD - 23                     | HUNTLEY DR - 47            | IRIS AVE - 28, 29                | JAN DR - 6               | W JOSEPHINE RD - 28, 33, 34 | KENNEDY ST - 38                     | L                        |
| HIGHLANDS BLVD - 58, 60    | HOLSTON AVE - 12                   | HUNTLEY OAKS BLVD - 47     | IRIS LN - 53                     | JANE ST - 7              | E JOSEPHINE ST - 20         | KENNEDY ST - 38                     | L 7 RANCH RD - 62, 70    |
| HIGHLANDS DR - 47          | HOLT ST - 31                       | HUNTLEY OAKS CT - 47       | IRIS ST - 48                     | JAPONICA AVE - 44        | W JOSEPHINE ST - 20         | KENNETH AVE - 68                    | LA A DR - 23             |
| HIGHLANDS LN - 11          | HOMASASSA AVE NE - 54              | HUNTSMAN ST - 68           | IRISH DR - 26                    | N JASMINE AVE - 1        | W JOSEPHSON RD - 6          | W KENORA RD - 1                     | LA BAMBALN - 48          |
| HIGHLANDS ST - 68          | HOME AVE - 15                      | HUNTVIEW AVE - 68          | IRON ST - 17, 26                 | JASMINE CT - 53          | JOSHUA AVE - 5              | W KENOSHA RD - 4                    | E LA FLAM RD - 3         |
| HIGHLANDS TER - 58         | HOMER ST - 60                      | N HURON RD - 1             | IRON HORSE LN - 33               | JASMINE ST - 36, 44      | JOSHUA ST - 15              | KENT AVE - 47                       | E LA GRANDE ST - 5       |
| S HIGHLANDS HAMIC DR - 11  | N HOMERIC RD - 1                   | HURST AVE - 64             | IRONWOOD RD - 9, 12              | JASMINE WAY - 20         | JOY DR - 53, 58             | KENT DR - 23                        | W LA GRANDE ST - 5       |
| HIGHLANDS LAKE DR - 38, 48 | HOMESTEAD ST - 14                  | HURST RD - 16              | N IROQUOIS RD - 1                | JASON ST - 44            | JOY ST - 5                  | W KENT RD - 1                       | LA PALOMA LN - 48        |
| HIGSON AVE - 22            | HOMESTRETCH AVE - 17, 26           | HUSE AVE - 40              | IRUN CT - 20                     | JASPER ST - 20           | JOYNER RD - 69              | KENTUCKY AVE - 38                   | LABEAR DR - 68           |
| HILDAGO DR - 51            | HONDO AVE - 36                     | S HUSKEY AVE - 5           | N IRVINGTON RD - 1, 4            | JAVA AVE NE - 54         | JUANITA ST - 10             | KENWOOD CT - 25, 26, 32             | N LABELLE RD - 1         |
| HILL CT - 36               | HONEY DEW AVE - 28, 29             | HUXFORD ST - 68            | ISABELA CT NE - 54               | JAVA ST NE - 54          | JUBILEE DR - 58             | KENWOOD PL - 25, 26                 | W LACEY ST - 7           |
| HILL DR - 59               | HONEY LOCUST RD - 26               | HYACINTH AVE - 29          | ISABELA WAY NE - 54              | JAY AVE - 19             | JUDE ST - 15                | KEOS AVE NE - 54                    | LACKAWANNA DR - 35       |
| HILL PL - 35               | HONEYBEE AVE - 68                  | E HYACINTH ST - 24         | N ISABELLE LAKE RD - 2           | JAY CIR - 19             | S JUDY AVE - 6              | KERRY DR - 23                       | N LACONA RD - 1          |
| HILL RD - 47               | HONEYCOMB AVE - 53                 | W HYACINTH ST - 24         | ISABELLE LAKE RD - 2             | JAYHAWK AVE - 38, 48     | JULIA LN - 35               | KERSEY ST - 4                       | N LACROSS RD - 1         |
| W HILL ST - 4, 5           | HONEYMOON ST NE - 54               | HYACINTH TER - 29          | ISIS LAKE DR - 5                 | S JEAN AVE - 6           | JULIAN ST - 38              | KERSH TER - 64                      | LADY LN - 12             |
| HILL TOP LN - 11           | HONEYSUCKLE DR - 32                | HYDE RD - 4                | ISLAMORADA ST NE - 54            | S JEFFERSON AVE - 56     | JULIUS TER - 64             | E KEVIN RD - 3                      | LAFAYETTE AVE - 22       |
| HILLCREST AVE - 47         | HONEYSUCKLE LN - 53                | HYD-EE ST - 29             | ISLAND DR - 13                   | JEFFERSON DR - 56        | JUNE DR - 23                | W KEVIN RD - 1                      | LAGO LOCO LN - 26        |
| HILLCREST DR - 2           | HONEYSUCKLE ST - 29                | HYDRANGIA AVE - 48         | ISLAND PKWY NE - 51, 54          | JEFFERSON ST - 68        | JUNEBERRY ST - 5            | KEY LAKE DR - 29                    | LAGONI CIR - 5           |
| HILLCREST RD - 14          | W HOOD ST - 7                      | HYLTON AVE - 40            | ISLAND MIST DR - 53              | JEFFERY DR - 23          | JUNIPER DR - 44             | KEY LARGO CT NE - 54                | LAGONI LN - 45           |
| HILLCREST ST - 36          | HOOD ST - 7                        | I                          | ISLE OF CAPRI LN - 53            | JENNIE LN - 19           | JUNIPER DR - 44             | KEY LARGO DR NE - 54                | LAGOON LN - 11           |
| HILLCREST ST - 44          | E HOOK N SINKER CIR - 11           | IBIS AVE - 19              | ISTOKPOGA ST - 32                | JENSEN RD - 1            | JUPITER AVE NW - 50         | KEY LIME ST - 48                    | LAGRANDE BLVD - 11       |
| HILLIARD ST - 12           | HOOVER AVE NE - 51                 | IBIS LN - 35               | ISTOKPOGA PARK ACCESS RD<br>- 26 | JERI KAY LN - 19         | JUPITER AVE - 68            | KEY WEST CT - 14                    | LAGRANGE AVE - 15        |
| HILLMAN AVE - 14           | HOOVER AVE - 45                    | IDA AVE - 53               | N ITHICA RD - 1                  | W JERNIGAN RD - 1        | W JUPITER RD - 1            | KEYSTON ST - 44                     | LAGROW RD - 47           |
|                            | HOPE CIR - 20                      |                            |                                  |                          |                             | W KIICK RD - 4                      |                          |

LAGUNA ST - 10  
N LAKE AVE - 2, 5  
S LAKE AVE - 5, 7  
S LAKE BLVD - 5, 7  
LAKE BLVD - 26  
LAKE CT - 24, 45  
N LAKE DR - 26  
W LAKE DR - 26  
LAKE DR E - 47, 51, 52  
LAKE DR - 12  
LAKE LN - 53  
LAKE ANGELO DR - 7  
S LAKE ANOKA BLVD - 7  
LAKE APTHORP DR - 36  
LAKE AUGUST DR - 50  
LAKE BETTY DR - 53  
LAKE BLUE DR - 47  
LAKE BONNETT RD - 12  
LAKE BREEZE ST - 36  
N LAKE BRENTWOOD RD - 2  
W LAKE BYRD BLVD - 1  
LAKE BYRD BLVD - 1, 4  
LAKE BYRD CT - 1  
LAKE CARRIE DR - 44  
W LAKE CHILTON DR - 1  
LAKE CLAY DR S - 47  
LAKE CLAY DR - 47  
LAKE CLAY BOAT RAMP RD - 47  
LAKE CREWS AVE - 45  
W LAKE DAMON DR - 2  
N LAKE DAMON RD - 1, 2  
LAKE DENTON RD - 7, 11  
LAKE DENTON TER - 11  
LAKE DRIVE BLVD - 22, 23  
LAKE DRIVE WEST - 51  
LAKE FRANCIS CT - 36  
LAKE FRANCIS DR - 36  
LAKE FRANCIS RD - 36  
LAKE FRONT DR - 31  
LAKE GARDENS DR - 47  
LAKE GARDENS LN - 47  
LAKE GLENADA BLVD - 11  
LAKE GLENADA RD - 7  
LAKE GLORIA DR - 53  
LAKE GROVES LN NE - 51  
LAKE GROVES RD NE - 51  
LAKE GROVES RD NW - 50, 51  
LAKE HAVEN BLVD - 22  
LAKE HELEN CT - 53  
LAKE HELEN DR - 53  
LAKE HENRY DR - 36  
LAKE HILL DR - 44  
LAKE HUNTLEY DR - 52, 53  
E LAKE ISIS AVE - 5  
W LAKE ISIS AVE - 4, 5  
N LAKE ISIS DR - 5  
LAKE JOSEPHINE DR - 33, 35, 36  
LAKE JOSEPHINE SHORES RD - 30, 36  
LAKE JUNE BLVD - 43, 44, 45  
LAKE JUNE DR - 46, 47  
LAKE JUNE RD - 45, 46, 47  
LAKE JUNE CLUBHOUSE RD - 46  
LAKE JUNE IN WINTER DR - 46  
N LAKE LETA CT - 12  
S LAKE LETA CT - 12

S LAKE LETTA DR - 12  
N LAKE LETTA RD - 7, 8  
S LAKE LETTA RD - 8  
LAKE LILLIAN DR - 1  
LAKE LOTELA DR - 7  
LAKE LYNN DR - 36  
LAKE MIRROR DR - 52  
LAKE NELLIE DR - 36  
LAKE PARK DR - 7  
LAKE PARK RD - 36  
LAKE PEARL DR - 47  
LAKE PEARL DR - 47  
N LAKE PIONEER DR - 2  
LAKE PIONEER BOAT RAMP RD - 2  
LAKE PLACID DUMP RD - 47  
E LAKE PYTHIAS RD - 2  
LAKE RACHARD DR - 46  
LAKE REGENCY DR - 30  
LAKE REGENCY LN - 30  
LAKE RESERVE RD - 29, 30  
LAKE RIDGE DR - 52  
LAKE SADDLEBAGS DR - 47  
LAKE SEBRING BLVD - 11  
NE LAKE SEBRING DR - 11  
LAKE SEBRING DR - 14  
LAKE SHORE DR - 52  
LAKE SIDE TRL - 44  
N LAKE SIDE - 60  
S LAKE SIDE - 60  
LAKE STEARNS DR - 46  
LAKE TINA DR - 53  
W LAKE TROUT DR - 2  
N LAKE VERONA BLVD - 5  
S LAKE VERONA BLVD - 5  
LAKE VISTA DR - 22  
LAKEFRONT CT NE - 51  
LAKEFRONT LN NW - 50, 51  
LAKELAND DR - 53, 58  
LAKEMONT DR - 38  
LAKEPOINT N - 33  
LAKEPOINT S - 33  
LAKERIM CT - 50  
LAKESEDGE DR - 38  
LAKESHORE DR - 39  
LAKESIDE DR E - 29  
LAKESIDE DR N - 29  
LAKESIDE DR S - 29  
LAKESIDE DR W - 29  
LAKESIDE RD - 14, 19  
LAKESIDE WAY - 26  
LAKESIDE PARK AVE - 7  
LAKEVIEW BLVD - 26  
E LAKEVIEW DR - 7  
LAKEVIEW DR - 14, 15, 19, 20  
N LAKEVIEW RD - 47  
S LAKEVIEW RD - 47  
LAKEVIEW ST - 47  
S LAKEVIEW TER - 20  
LAKEWOOD DR - 19  
LAKEWOOD RD - 19, 22, 29  
LAMANCHA CIR - 11  
LAMBEAU AVE - 22  
S LAMONICA RD - 4, 6  
W LAMONICA RD - 4, 6  
LANAI CT NE - 54  
E LANCASTER DR - 8  
N LANCASTER RD - 1  
LANCE CT NW - 54

LANCER DR - 30, 31  
LANCIA AVE - 14  
LANCIA CT - 14  
LAND FILL RD - 17  
S LANDRY RD - 4, 6  
W LANETT RD - 4  
E LANGCUR WAY - 3  
LANGER LN - 14  
LANIER AVE - 40  
N LANIER BLVD - 1  
LANIER BLVD - 1  
S LANTANA AVE - 5  
LANTANA AVE - 29  
LANTANA RD - 1  
LARCH ST - 8  
W LAREDO RD - 4  
LARGEMOUTH AVE - 64  
LARIAT DR - 26  
LARK AVE - 19  
LARK PL NW - 54  
LARK ST - 38  
LARK TER - 14, 19  
LARKSPUR ST - 44, 45  
N LARRAMORE RD - 1  
S LARSEN RD - 6  
LARSON ST NW - 50  
LARSON DAIRY RD - 42  
LAS PALMAS CIR - 5  
LAS VEGAS BLVD - 20  
LAS VILLAS BLVD - 20  
LASALLE ST - 38  
LASSITER ST - 5  
W LAKE TROUT DR - 2  
LASSO AVE - 62  
LATIGO AVE - 68  
LAUDERDALE ST - 38  
LAUNCH RD NW - 50  
LAURA RD NW - 50  
LAUREL PL - 29  
LAUREL ST - 15  
LAURELWOOD ST - 44  
LAVENDER AVE - 53  
LAWHON ST - 5  
LAWRENCE AVE - 15  
LAWSON PL - 45  
LAZY LN - 53  
LAZY DAYS LN - 14  
LAZY PINES RANCH RD - 47  
W LEAF RD - 1  
LEAF RD - 22  
LEAHY AVE - 38, 38  
LEANER ST - 20  
LEANN BLVD - 26  
LEAR AVE NW - 54  
LEAR AVE - 38  
E LEBANON DR - 8  
LEE AVE - 15  
LEE PL - 19  
W LEE RD - 4  
LEE RD - 67  
LEE ST - 68  
LEEWAY CT - 23  
LEHAMN LN - 34  
LEISURE DR - 26  
LEISURE LN - 69  
LEMANS DR - 14, 19  
N LEMON AVE - 1  
LEMON AVE - 15, 20  
LEMON CT - 31

LEMON LN - 36  
LEMON RD NE - 51  
LEMON RD NW - 50, 51  
LEMON ST - 31  
LEMON MINT AVE - 24  
LENA DR - 10  
LENOX ST - 10  
LEO CT - 44  
LEO JEFFERSON AVE - 7  
LEONA DR - 35  
LEONARDO ST - 13  
LESLIE DR - 29  
LANTANA AVE - 15  
LETITIA DR - 29  
LEUCADENDRA DR - 10, 11  
LEVANTE DR - 10, 13  
LEVANTE ST - 44  
LEWIS AVE - 22  
LEWIS RD - 48  
LEWIS EAST DR - 32  
LEXINGTON RD - 32  
LEXUS ST - 14  
LGRV PKWY - 11  
LIBERIA ST - 23  
LIBERTY DR NE - 54  
LIBERTY ST - 64  
LICHT DR - 10  
LIGURIA AVE - 13  
LIDON LN - 54  
LILAC RD - 29  
LILAC ST - 48  
LILLI MARLENE LN - 48  
W LILLY RD - 6  
LILY DR - 60  
LILY LN - 24  
LILY ST - 29  
LILY PAD CIR - 36  
LILY PAD LN - 36  
LIME RD NE - 51  
LIME RD NW - 50, 51  
LIME RD - 22  
LIME ST - 20  
LIME TREE CT - 32  
LIME TREE DR - 32  
LIMPKIN ST - 19  
LIN RD - 26  
LINCOLN AVE - 6, 20  
LINCOLN DR - 41  
LINCOLN RD NE - 51  
LINCOLN RD NW - 50  
LINDA ST - 20  
LINDBERG AVE - 38  
LINDEN ST - 1  
LINGER LONGER AVE - 58  
LINK PL - 34  
LINWOOD ST - 15  
LIPIZZANER TRL - 66  
LIS RD - 4  
LISA CIR - 30, 31  
LISA DR - 23  
LISA ST - 20  
LISBON LN - 14  
LISBON ST - 44  
LISTER ST - 14  
LITTLE CT - 25  
LITTLE LN - 33  
W LITTLE RD - 6  
LITTLE BIG HORN - 14

LITTLE JOE AVE - 14  
LITTLE JOHN ST - 15  
LITTLE LAKE DR - 26  
LITTLE LAKE BONNETT RD - 7  
LIVE OAK DR - 26  
LIVE OAK ST - 38  
LIVE OAK WALK - 41  
N LIVINGSTON RD - 1  
LIVINGSTON ST - 38  
LIZ ST - 10  
LIZARD ST - 10  
LLOYD DR - 19  
LETA AVE - 15  
LOBSTER ST - 38  
LOCKE ST - 4, 5  
LOCKETT LN - 41  
LOCKMAN BLVD - 22  
LOCKPORT ST - 36  
LOCKS ACCESS RD - 40  
LOCKWOOD LN - 25  
LOCUST AVE - 44  
LODI DR - 10  
LOG CABIN RD - 34  
LOGAN RD - 1  
LOGAN ST - 36  
LOLA DR - 14  
LOMONICO RD - 35  
LONDON RD - 1  
N LONE BAY BLVD - 4  
LONESOME ISLAND RD - 49, 62  
LONG AVE - 40  
W LONGBOTTOM RD - 1  
LONGBOW DR - 26  
LONGFELLOW AVE - 1  
LONGSHOT LN - 3  
LONGVIEW CT - 14  
LONGVIEW RD - 14  
LONGWOOD RD - 16  
LOON AVE - 19  
LOOP DR - 42  
LOQUAT RD NE - 51  
LOQUAT RD NW - 50, 51  
LOQUAT RD - 22  
LOQUAT ST - 38  
LORCA ST - 44  
S LORETTA AVE - 6  
LORETTO AVE - 13  
LORINE DR - 40  
LOST BALL CT - 19  
LOST BALL DR - 19  
LOST LAKE DR - 51, 52  
LOST LAKE BARN RD - 51, 52  
N LOTELA AVE - 5  
S LOTELA AVE - 5, 7  
LOTT GRADE - 66  
LOTUS AVE - 14  
LOTUS ST - 48  
LOUIS ST - 19  
LOUISE LN - 53  
LOUISE ST NW - 50  
LOUISIANA AVE - 38  
LOVES CIR - 22  
N LOWELL RD - 1  
W LOWEN RD - 4  
LOWER'S CT - 34  
LOWRY LN - 26  
N LRL RANCH RD - 3  
LUCAS DR - 15

LUCERNE DR - 15  
LUCILLE LN - 48  
N LUCINE RD - 1  
LUCY DR - 10  
LUDWIG CT - 34  
LUENGA AVE - 10  
LUENGA AVE - 13  
LUGO ST - 44  
LUKE ST - 15  
LULA B WHITE ST - 15, 20  
N LUM RD - 4  
LUNAR ST - 13  
W LUNDELIUS RD - 1  
LUNKER ST - 64  
LUNSFORD RD - 23, 24  
LUSITANO TRL - 66  
LYKES RD - 36  
W LYLE RD - 4  
LYLE TER - 35  
N LYNBROOK RD - 1, 4  
LYNBROOK ST - 45  
W LYNCH RD - 1  
LYNN CT - 53  
LYNN DR - 53  
LYNN TER - 47  
LYNNWOOD ST - 35

**M**  
MAC LN - 22  
MACARTHUR ST - 48  
MACAW AVE - 44  
MACAW BLVD - 19  
N MACEDONIA RD - 4  
MACINTOSH AVE - 29  
MACKEREL DR - 11  
W MACKEY RD - 4  
MACLYN CIR - 47  
MACON TER - 11  
E MADDOX RD - 8  
W MADDOX RD - 1  
N MADERA RD - 4  
MADERIA AVE - 11  
MADISON AVE - 51  
MADISON PL - 45  
MADISON ST - 68  
MADRID DR - 32  
MADRUGA AVE - 13  
MAGDA ST - 10  
MAGGIORE ST - 10  
MAGNESS RD - 66  
N MAGNOLIA AVE - 47  
S MAGNOLIA AVE - 47  
MAGNOLIA AVE - 20  
MAGNOLIA PL - 10, 13  
MAGNOLIA ST - 29  
MAGNOLIA MANOR LN - 47  
N MAIN AVE - 47  
S MAIN AVE - 47  
MAIN DR - 59  
E MAIN ST - 5  
W MAIN ST - 4, 5  
MAIN TRAM RD - 21  
MAINE AVE - 14  
MAINE COON ST - 66  
MAINSAIL DR - 12  
MAINTENANCE PARK - 18  
MAINTENANCE RD - 19  
MAJESTY AVE - 36  
MAJORCA DR - 13

MAKO DR - 30  
MALAGA AVE - 10  
MALAGUENA AVE - 48, 53  
MALCOLM ST - 5  
MALIBU CT NW - 54  
MALIJO ST - 10, 13  
MALL RD - 19  
MALL ST - 10  
MALL RING RD - 19  
MALLARD DR - 46  
MALLORY ST NW - 50  
MALLOVCA CT - 20  
MANATEE DR - 11, 12, 14, 15  
MANATI AVE - 10, 13  
MANDA ST - 10  
N MANDAN RD - 4  
MANDARIN RD - 22  
MANDARIN ST - 38  
MANDOLIN DR - 53  
MANDY CIR - 20  
MANGALARGA TRL - 66  
MANGO CT - 24  
MANGO RD NE - 51  
N MANGO ST - 20  
S MANGO ST - 20  
MANGO ST - 35, 44  
MANGROVE ST - 38  
MANOR CIR - 19  
MANOR DR - 13, 15  
MANOR LN - 13  
MANORS DR - 5  
N MANTLE RD - 4  
MANTUA AVE - 10  
MANX RD - 66  
MAPLE AVE - 15, 20  
MAPLE DR - 23  
MAPLE LN - 26  
MAPLE RD - 29  
E MAPLE ST - 5  
MAPLE ST - 47  
MAPLE LEAF AVE - 20  
MAPLEWOOD WAY - 46  
MAR ST - 10  
MARABELLA RD - 44  
MARANATHA BLVD - 15  
MARAVILLA AVE - 22  
MAR-BET DR - 47, 52  
MARBLE AVE - 7  
MARBLE ST - 15  
MARCIA GROVE RD - 62  
MARE PATH - 29  
MARGARETE DR - 5  
MARGUERITE RD - 28, 43  
MARIA VISTA AVE - 10  
MARIAN DR - 14  
MARIANA AVE - 44  
MARIANELA MNR - 47  
MARIGOLD AVE - 29  
MARILLA LN - 60  
MARILYN ST - 45  
MARIN ST - 10  
MARINA RV DR - 48  
MARIOLA CT - 44  
S MARION RD - 3, 8  
W MARION RD - 1  
MARIONETTE AVE - 53  
MARIPOSA AVE - 14  
MARITZA WAY - 46

MARIUS DR - 13  
MARJORIE ST - 20  
MARK CT - 23  
MARK PL - 20  
MARK ST - 15  
MARKLAND LN - 28  
MARKLEY ST - 14  
MARK'S RD - 67  
MARLIN DR - 11  
W MARLIN RD - 1  
MARLIN ST NW - 50  
MARLIN ST - 38  
MARLOW AVE - 20  
MARQUATA DR - 51  
MARQUESA DR - 13  
MARRERO AVE - 35  
MARS AVE NW - 50  
MARS RD - 1  
MARSH ST - 36  
N MARSHALL AVE - 5  
S MARSHALL AVE - 5, 7  
MARSHALL AVE - 48  
MARTEN DR - 12  
MARTHA RD NW - 50  
N MARTIN RD - 1  
W MARTIN RD - 7  
MARTIN ST - 58  
MARTIN LUTHER KING JR BLVD - 15, 20  
MARTINIQUE AVE NE - 54  
MARTINIQUE AVE - 19  
MARVY DR - 10, 13  
MARY BELL LANDING RD - 37  
N MARYLAND AVE - 5  
MARYLAND AVE - 14  
N MARYLAND DR - 2  
MASERATI ST - 14  
N MARD - 1  
MASSACHUSETTS AVE - 51  
MASTIFF RD - 17  
MATANZAS DR - 13  
MATARO AVE - 13, 14  
MATHES RD - 35  
MATILDA ST - 22  
MAT-LO AVE - 15  
W MATTE RD - 6  
MAT-TEE DR - 29  
MATTHEW ST - 15  
MATTHEWS ST NW - 50  
MAX AVE - 29  
MAXANNA AVE - 29  
MAXANNA BLVD E - 29  
MAXANNA BLVD W - 29  
MAXCY RD - 16  
MAXCY GROVE RD - 12, 15  
MAXWELL CT - 25  
MAXWELL ST - 5  
MAY DR - 23  
MAY RD - 4, 6  
MAYA CT - 32  
MAYA DR - 32  
MAYA ST - 13  
MAYDA DR - 35  
MAYFAIR AVE - 22  
MAYFAIR DR - 26  
MAYFAIR ST - 48  
MAYFIELD RD - 33  
MAYFLOWER AVE - 67  
MAYMIE AVE - 13, 14

|                            |                        |                           |                           |                            |                               |                                    |                         |
|----------------------------|------------------------|---------------------------|---------------------------|----------------------------|-------------------------------|------------------------------------|-------------------------|
| MAYNADA ST - 13            | MESQUITE ST - 67       | MONEGRO ST - 10           | MUSCADINE DR - 29         | NICHOLAS DR - 54           | OAK CANOPY CIR - 2            | OLEANDER AVE - 42                  | N OSCEOLA RD - 1        |
| MAYO ST - 38               | E METCALFE ST - 7      | MONFERO ST - 13           | MUSCRAT RUN - 41          | NICHOLAS WAY - 6           | OAK CREEK AVE - 31            | N OLEANDER DR - 1, 4               | OSCEOLA ST - 32         |
| MAZELL DR - 68             | W METOR FLAT PARK - 18 | N MONROE RD - 1           | N MUSEUM AVE - 5          | NICHOLS WAY - 34           | OAK CREST ST - 24             | W OLEANDER DR - 1                  | OS-CE-O-LA AVE - 15     |
| MCARTHUR RD - 27           | W METUCHEN RD - 4      | E MONROE ST - 5           | MUSKALUSKY TRCE - 41      | S NICKLAUS DR - 11         | OAK GROVE ST - 36, 44         | OLEANDER DR - 44                   | OSPREY LN - 44          |
| E MCCALL LN - 8            | MEXICAN HAT DR - 10    | W MONROE ST - 5           | MUSTANG AVE NW - 54       | NICOLE TER - 6             | OAK HAMMOCK CT - 2            | E OLEANDER ST - 24                 | OSPREY COVE DR - 26     |
| MCCLAIN LN - 20            | MIA CASA LN - 46       | MONSERRAT RD - 32         | MUSTANG TRL - 33          | NIGERIA ST - 23            | E OAK ISLAND RD - 2, 3        | W OLEANDER ST - 24                 | OSPREY POINT CIR - 30   |
| MCCLELLAN RD - 49          | E MIAMI AVE - 68       | MONTANA TRL - 67          | MY WAY LN - 48            | NIGHT SLUE GRDE - 67       | OAK ISLAND NO 2 RD - 2        | OLEANDER ST - 20, 48               | OSTRICH ST - 44         |
| MCCLELLAND RD - 40         | MIAMI AVE - 68         | MONTE ST - 35             | W MYAKKA RD - 1           | NIGHTHAWK RD - 31          | OAK KNOLLS CIR - 32           | OLEASTER AVE - 29                  | OTIS ST - 24            |
| N MCCLURE RD - 8, 12       | MIAMI DR - 36          | MONTE REAL BLVD - 32      | MYERS RD - 57, 60         | NIGHTINGALE AVE - 19       | OAK LANE RD - 66              | OLGA AVE - 29                      | OTTER AVE NW - 54       |
| MCCOY DR - 47, 52          | MICAH RD - 15          | MONTEGO DR - 20           | MYRA ST - 20              | NIGHTINGALE LN - 53        | W OAK LANE ST - 5             | OLIVE AVE - 15                     | OTTER TRL - 34          |
| S MCCOY RD - 6             | MIC-CO AVE - 15        | MONTEGO ST - 10           | MYRTLE AVE - 15           | N NIGHTINGALE RD - 1       | OAK LEAF AVE - 24             | OLIVE RD - 22, 29                  | OUT OF BOUNDS TER - 33  |
| MCCOY RD - 34              | MICHEAL LN - 19        | N MONTEREY RD - 1         | MYRTLE BEACH DR - 10      | NIMITZ AVE - 48            | OAK LEAFE CIR - 26            | OLIVER RD - 67                     | OVERBROOK AVE - 12      |
| N MCCULLOUGH RD - 3        | MICHELANGELO ST - 10   | MONTEREY ST - 10          | MYRTLE BUSH LN - 67       | S NITSCHKE RD - 6          | OAK MANOR AVE - 24, 31        | N OLIVIA DR - 1, 4                 | W OVERLIN RD - 1        |
| MCCUSTION DR - 32          | MICHELE AVE - 45       | MONTICELLO ST - 10        | MYSTIC RD - 4             | E NO SNOW CIR - 11         | N OAK PARK AVE - 2, 5         | S OLSEN RD - 6                     | OVERLOOK PL - 14        |
| MCDUFFY DR - 67            | N MICHIGAN AVE - 5     | MONTILLA AVE - 10         | <b>N</b>                  | NOAH AVE - 5               | OAK RIDGE AVE - 24, 31        | OLYMPIA AVE - 6                    | OVERLOOK RD - 14        |
| MCGAHEE AVE - 52           | MICHIGAN AVE - 14      | W MONTS DE OCA RD - 6     | N MCCLURE RD - 8          | NOAH ST - 47               | OAK RIDGE CIR - 52            | OMAHUNDRA ST - 51                  | S OVERLOOK TER - 5, 7   |
| MCGRATH LN - 7             | MICHIGAN RD - 23       | MONZA DR - 10, 13         | NADENA DR - 10, 11        | NOBLE FIR ST - 48          | OAK RIDGE CT - 67             | OMAR ST - 35                       | OVERLOOK BAY DR - 30    |
| MCKINLEY AVE - 51          | MICHIGAN ST - 46       | MOODY AVE - 45            | NADINE ST - 48            | S NOCK RD - 6              | N OAK RIDGE DR - 26           | N O-MUL-LA-OEE DR - 15             | OVIEDO ST - 10          |
| MCKINLEY ST NE - 51        | MICHON PATH - 3        | MOON CT - 53              | NA-HAW AVE - 15           | N NOEL RD - 3              | S OAK RIDGE DR - 26           | S O-MUL-LA-OEE DR - 15             | OWL LN - 35, 44         |
| MCKINLEY ST - 38           | MIDDLE VIEW DR - 47    | MOON GLOW AVE - 53        | S NAMATH RD - 6           | NOGALES AVE - 13           | OAK RIDGE WAY - 26            | ONEAL DR - 26                      | OXBOW DR - 26           |
| MCMAHON LN - 34            | MIDLAND AVE - 35, 44   | MOON GLOW CT - 53         | NAN-CES-O-WEE AVE - 15    | W NOGALES RD - 4           | OAK TREE LN - 41              | O'NEAL RD - 26                     | OXFORD DR - 14          |
| MCQUEEN AVE - 32           | MIDWAY DR - 25         | MOON RANCH LN - 16        | NANCY RD NW - 50          | NOLANA AVE - 29            | S OAKDALE AVE - 5, 7          | W ONEIDA RD - 1                    | OXFORD LN - 20          |
| W MCRAE RD - 4             | MIGNON DR - 10         | MOON RANCH RD - 16, 24    | NANETTE WAY - 19          | NORMA DR - 35              | OAKHILL DR - 12               | ONYXWOOD CT - 33                   | OXFORD RD - 26          |
| MCROBERTS DR - 47          | MIGRATION AVE - 48     | MOON RIVER AVE - 53       | NANTUCKET RD - 1          | NORMAN DR - 30             | OAKLAND AVE - 24              | OPAL AVE - 20                      | W OXFORD RD - 4         |
| MCROY RD - 29, 33          | MIKE KAHN RD - 24      | MOONLIGHT LN - 53         | NAPLES DR - 26            | NORMANDY DR - 23           | OAKMONT DR - 12               | ORANGE BLVD - 23, 24               | W OZARK RD - 1          |
| MEADOW LN - 39             | MI-LA-KEE AVE - 15     | MOORE ST - 45             | NARCISSUS ST - 44         | NORSEMAN AVE NW - 54       | OAKVIEW DR - 26               | ORANGE DR - 47                     | <b>P</b>                |
| MEADOW LAND RD - 32        | MILAN RD - 32          | MORENO RD - 68            | NASSAU DR - 11            | NORTH CT - 45              | OAKWOOD CT - 46               | ORANGE PL - 29                     | PACER ST NW - 54        |
| MEADOW LARK AVE - 48       | MILDRED ST - 22        | MORGAN PATH - 28          | W NASSAU RD - 4           | NORTH DR - 26              | E OAKWOOD DR - 12             | ORANGE RD NE - 51                  | PACIFIC ST - 45         |
| MEADOWBROOK ST - 47        | MILKY WAY - 67         | E MORNING GLORY AVE - 24  | NASTURTIUM AVE - 20       | NORTH KEY - 29             | OAKWOOD DR - 14               | ORANGE RD - 1                      | PADDOCK WAY - 25        |
| MEADOWLAKE CIR N - 47      | MILL ST - 7            | W MORNING GLORY AVE - 24  | NASTURTIUM CT - 44        | NORTH CAROLINA DR - 23     | OAKWOOD LN - 31               | E ORANGE ST - 5                    | S PADGETT RD - 8        |
| MEADOWLAKE CIR S - 47, 52  | N MILLDEN RD - 1       | MORNING GLORY CRES - 24   | NATURE LN - 35            | NORTH COURSE LN - 8, 12    | E OAKWOOD RD - 12             | N ORANGE ST - 15, 20               | PAGE AVE - 22           |
| MEADOWLAKE DR - 47, 48     | MILLER AVE - 44, 45    | MORNING GLORY DR - 44     | NATURES BEAUTY LN - 42    | NORTH EAST DR - 68         | OASIS BLVD - 15               | S ORANGE ST - 20                   | S PAGE RD - 6           |
| MEADOWLARK AVE - 19        | MILLER RD - 47         | MORNING MIST AVE - 53     | NAUTILUS DR - 1           | NORTHGATE AVE - 34, 35, 44 | OASIS CT - 15                 | W ORANGE ST - 5                    | PALANCIA DR - 10        |
| MEADOWWOOD LN - 21         | MILLIKIN PL - 14       | MORNINGSIDE DR - 53       | W NAUTILUS RD - 1         | NORTHGATE AVE - 51         | O'BERRY TRL - 28              | ORANGE ST - 57, 58                 | PALAZZO ST - 11, 14     |
| MEDALLION LN - 48          | MILLS ST - 68          | N MORNINGSIDE RD - 1, 4   | W NAVAHO RD - 1           | NORTHSIDE DR - 14          | OBISPO AVE - 13               | ORANGE BLOSSOM AVE - 20            | PALERMO AVE - 13        |
| MEDICAL WAY - 20, 23       | MIMI ST - 23           | MOROCCO ST - 14           | NAVAJO CT NW - 54         | NORTHWAY AVE - 11          | OBSERVATION ST - 47           | S ORANGE BLOSSOM BLVD - 29, 33, 34 | PALM AVE - 71           |
| MEDICAL CENTER AVE - 23    | MIMOSA CT - 32         | W MORRILL ST - 6, 7       | NAVARRA AVE - 11          | NORTHWOOD BLVD - 14        | OCEAN ST - 24                 | ORANGE BLOSSOM TRL - 3             | PALM BLVD - 20          |
| MEDICAL HILL RD - 23       | W MIMOSA RD - 1        | MORRIS DR - 37            | NAVEL RD - 29             | NORTHWOOD RD - 14          | OCEANSIDE AVE - 24, 31        | ORANGE CREEK LN - 16               | E PALM CIR - 52         |
| MEDINA AVE - 44            | MIMOSA ST - 44         | W MORRIS RD - 4           | NAZARETH RD - 51          | NORTON ST - 5              | OCEANVIEW ST - 14             | ORANGE CREEK LN - 16               | W PALM CIR - 52         |
| MEDINA WAY - 22            | MINDELLO ST - 11       | MORRISON AVE - 5          | NEAL DR - 29              | NORWOOD ST - 38            | OCTAVIA ST - 24               | ORANGE GROVE DR - 15               | PALM CIR - 7            |
| MEE RD - 4                 | MINERVA ST - 20        | MOSE GRADE - 64           | NEAL ST - 45              | NOTRE DAME AVE - 40        | ODESSA AVE - 7                | E ORANGEWOOD CT - 1                | N PALM DR - 2, 5        |
| MEG ST - 10                | MINI RANCH RD - 24     | MOSES ST - 5              | NEBRASKA AVE - 38         | NOTRE DAME DR - 41         | N ODESSA RD - 1               | W ORANGEWOOD CT - 1                | PALM RD - 22            |
| MEGAN AVE - 47             | MINK RD - 1            | MOSS BLVD - 32            | NECTAR AVE - 29           | NOTRE DAME ST - 36         | W ODESSA RD - 1               | W ORANGEWOOD LN - 1                | PALM ST - 14, 38        |
| MELADY AVE - 20            | MINOR DR - 30          | MOSS RD - 67              | NECTARINE RD - 29         | NURSERY DR - 48            | ODIN AVE - 24                 | W ORANGEWOOD PL - 1                | PALM WAY - 14           |
| MELANIE DR - 51            | MINORCA DR - 10        | MOSS HAMMOCK TRL - 19, 22 | NEDA ST - 13              | NURSERY RD - 33            | OFFICE ST - 5                 | N ORANGEWOOD ST - 1                | PALM BEACH ST - 58      |
| MELBOURNE AVE - 57         | MINORCA ST NE - 54     | MOSS OAK LN - 15          | NEEM DR - 30              | NUTHATCH AVE - 44          | OFFICE PARK RD - 23           | ORBIT RD NW - 50                   | PALM HAVEN DR - 58      |
| MELISSA MNR - 67           | MINUET LN - 48         | MOSSWOOD DR - 39          | NELSON ST - 15            | N NUTLEY RD - 4            | W OGDEN RD - 4                | ORCHARD DR - 11                    | PALM KEY CT - 14        |
| MELLOW LN - 20             | MIR WOOD DR - 58       | MOSSY COVE DR - 39        | NELSON TER - 35           | NUTMEG CT - 33             | OHIO AVE - 19                 | ORCHID CT - 24                     | PALM LEAF LN - 58       |
| MELODY CT - 53             | W MIRA RD - 6          | MOWERY DR - 13            | NEMO DR - 14              | NYE RD - 6                 | OHIO RD - 23                  | W ORCHID LN - 24                   | PALMA CEIA AVE - 10     |
| MELODY LN - 14             | MIRACLE ST - 10        | MOYER AVE - 40            | N NEPERA RD - 1           | <b>O</b>                   | OHIO ST - 46                  | ORCHID LN - 24                     | PALMARITO ST - 11       |
| MELON LN - 20, 23          | MIRADOR DR - 32        | MULBERRY AVE - 47         | NEPTUNE ST - 48           | O B RD - 48                | OHLAND AVE - 40               | ORCHID PL - 29                     | PALMDALE AVE - 5, 7     |
| N MELROSE DR - 5           | MIRANDA ST - 10        | N MULBERRY RD - 1         | NERVIA ST - 13, 14        | N OAK AVE - 47             | OKALOOSA ST - 24              | ORCHID RD - 44                     | S PALMER AVE - 7        |
| MELROSE LN - 58            | MISSISSIPPI AVE - 38   | MULBERRY ST - 38          | NESTING VIEW DR - 29      | S OAK AVE - 47             | OKEECHOBEE AVE - 68           | ORCHID ST - 48                     | E PALMER CIR - 11       |
| MEMMINGER AVE - 51         | MISSOURI DR - 23       | MULLET AVE - 11           | NETTLETON LN - 39         | OAK AVE - 20, 47           | OKINAWA AVE - 24, 31          | ORCHID TER - 44                    | PALMER LN - 11          |
| MEMORIAL DR - 5, 7, 11, 14 | MISTY CT - 33          | W MULLIGAN CT - 19        | NEVADA AVE - 38           | OAK CIR - 23               | OKLAHOMA ST - 48              | ORDAY RD - 30                      | PALMETTO AVE - 20       |
| MENDAVIA DR - 10           | MISTY LAKE TER - 5     | MULLIGAN CT - 19          | NEVADA ST - 10            | OAK CT - 44                | S OLAE LN - 8, 9              | ORDUNA DR - 13                     | PALMETTO DR - 36        |
| MENDOZA AVE - 13           | MISTY OAKS AVE - 48    | MULLIGAN RD - 19          | NEW BOOT HEEL RD - 67     | OAK LN - 26                | E OLD BOMBING RANGE RD - 2, 3 | OREGON PL - 45                     | E PALMETTO ST - 5       |
| MENDOZA ST - 44            | MITCHELL DR - 14       | MUNCHKIN ST - 66          | NEW HAMPSHIRE ST - 68     | OAK RD - 22                | OLD CEDAR ST - 24             | OREGON ST - 68                     | W PALMETTO ST - 4, 5    |
| MENORES AVE - 10           | MIX RD - 6             | MUNDELL AVE - 23          | NEW JERSEY ST - 38        | E OAK RUN - 7              | OLD MILL ST - 32, 37          | W ORILLIA RD - 4                   | PALMETTO ST - 47        |
| MERCADO DR - 10, 11        | MOCKINGBIRD BLVD - 19  | MUNN AVE - 40             | NEW LIFE WAY - 14         | E OAK ST - 5               | OLD OAK AVE - 24, 31          | ORIOLE AVE - 19                    | N PALMETTO CREEK RD - 3 |
| MERCEDES ST - 14           | MOCKINGBIRD DR - 22    | S MUNSON RD - 6           | NW NEW PINE RIDGE RD - 64 | N OAK ST - 47              | OLD ORCHARD AVE - 24, 31      | ORIOLE CT - 44                     | PALMS ESTATE RD - 26    |
| N MERCER RD - 4            | E MOCKINGBIRD LN - 11  | W MUNSON RD - 4           | NEW YORK AVE - 14         | OAK ST - 46, 64            | OLD PARKER ISLAND RD - 49     | ORIOLE LN - 44                     | PALO VERDE DR - 1       |
| MERCURY AVE - 50           | MOCKINGBIRD LN - 30    | MURCIA AVE - 44           | NEWCASTLE TER - 47        | OAK TER - 47               | OLD PEARL ST - 24             | ORIOLE PL - 44                     | PALOMA AVE - 10         |
| MERCY ST - 5               | MOCKINGBIRD RD - 46    | MURICA DR - 10            | NEWMAN RD - 32            | OAK TRL - 36               | OLD PLANTATION AVE - 24, 31   | ORIOLE ST - 44                     | PALOMINO DR - 33        |
| MERIDIAN AVE - 45          | N MOHAWK DR E - 1      | MURIEL AVE - 15           | NEWPORT PL - 26           | OAK ACRES DR - 65          | OLD POWERS ST - 24            | ORION DR - 13                      | PALOS CT - 10           |
| MERITA RD NW - 50          | N MOHAWK DR W - 1      | MURIEL ST - 15            | W NEWTON RD - 4           | OAK BEACH BLVD - 33, 35    | OLD SR 64 W - 4               | ORTEGO ST - 13                     | PALOS ST - 44           |
| MERRICK AVE - 45           | MOHLER DR - 47         | S MURPHY TRL - 3          | NIBLICK LN - 33           | OAK BEND AVE - 24, 31      | OLD SR 8 - 52, 57, 59, 68, 69 | W OSBORN RD - 6                    | PAMELA DR - 26          |
| MERRICK DR - 10            | MONA AVE - 10          | MURRAY CT NW - 50         | NICHELE BLVD - 36, 38, 48 | OAK BROOK AVE - 24         | OLD VENUS RD - 67             | OSBUN DR - 47                      | PAMELA RD NW - 50       |
|                            |                        |                           |                           |                            |                               | OSCA ST - 14                       |                         |



PAMPAS GRASS LN - 19  
W PANDORA RD - 1  
PANOZ WAY - 25  
PANTHER PL - 34  
PAPAYA LN - 24  
PAPAYA ST - 38  
PAPER BIRCH ST - 48  
PAPER DOLL LN - 48  
PAR CT - 19  
PAR LN - 19  
PAR RD - 19  
PARADELA DR - 10  
PARADISE AVE - 53  
PARADISE CIR - 47  
PARADISE DR - 24  
PARADISE PATH - 20  
PARADISE HILL DR - 47  
PARADISE LAKE DR - 47  
PARAKEET AVE - 19  
PARDEE SUB RD - 7  
PARK CIR - 24  
N PARK LN - 26  
S PARK LN - 26  
PARK PLZ - 15  
PARK RD - 47  
E PARK ST - 46, 47  
W PARK ST - 46  
PARK ST - 15, 20  
PARK CREST TER - 20  
PARK LAND DR - 56  
PARK LOOP DR - 18, 21  
PARK NORTH RD - 1  
PARK SOUTH RD - 1  
PARK TRAIL - 18  
PARKDALE DR - 58  
PARKER AVE - 40  
PARKER ST NE - 51  
PARKVIEW CIR - 36, 44  
PARKVIEW DR - 31, 52  
PARKVIEW RD - 14  
PARKWOOD RD - 14  
PARKWOOD ST - 25  
PARROT AVE - 19  
PARROT'S LNDG - 12  
PARTNERSHIP RD - 62  
PARTY PL - 12  
PASADENA AVE - 15  
PASCO DR - 14  
PASEO DEL PRADO - 51  
PASO FINO DR - 44  
PASSION FLOWER ST - 29  
PATE ST - 5  
PATRICIA ST - 35  
PATRICK AVE - 13  
PATTON AVE - 48  
PAUL AVE - 40  
PAUL RD - 69  
PAUL FRANKLIN WAY - 39  
PAULIES CT - 12  
PAULINE ST - 23  
PAULK ST - 4, 5  
PAVIA ST - 13  
PAYNE DR - 69  
PAYNE LN - 34  
PAYNE RD - 29, 33, 34  
PAYSON AVE - 47  
PEABODY CIR - 2  
PEACE AVE - 48  
PEACE ST - 22  
PEACEFUL PL - 39  
PEACH WAY - 50  
PEACH ST - 20  
PEACH BLOSSOM ST - 24, 31  
PEACHTREE DR - 36, 44, 45  
PEACOCK ALY - 44  
PEACOCK AVE - 44  
PEACOCK BLVD - 19  
PEAR AVE NW - 50  
PEAR ST - 15  
PEAR BLOSSOM ST - 24  
PEARL RD - 34  
PEARL ST - 20  
PEARL TER - 29  
PEBBLE LN - 26  
PEBBLE BEACH DR - 10  
PEEL ST - 4  
PEEPLER RD - 68  
PEG ST - 10  
PELICAN AVE - 19  
PENDARVIS RD - 47  
N PENIEL AVE - 5  
PENN AVE - 64  
S PENNSYLVANIA AVE - 8  
PENNSYLVANIA DR - 41  
PENNSYLVANIA RD - 23  
PENNY AVE - 20  
PENSKI RD - 67  
PEPPER DR - 23  
PERCH AVE - 11  
PERCHERON TRL - 66  
PERCY AVE - 7  
PERDUE DR - 26  
PERFIDIA LN - 48  
W PERRY DR - 7  
W PERRY RD - 4  
PERRY RD - 68  
PERSHING AVE - 38, 48  
PERSHING DR - 41  
PERSIAN TER - 35  
PERSIMMON AVE - 20  
PERSIMMON CT - 20  
PERSIMMON ST - 35, 44  
PERSIMMON TRL - 36  
PERSIS DR - 10  
PERSON LN - 67, 68  
PERUGIA AVE - 11  
W PETALUMA RD - 4  
PETERS RD - 16, 20  
PETUNIA AVE - 29  
PETUNIA DR - 19  
PEUGEOT ST - 14  
PHANTASY AVE - 53  
PHEASANT AVE - 44  
PHEASANT BLVD - 19  
PHEASANT RUN - 30  
PHIL LN - 20, 23  
S PHILADELPHIA AVE - 8  
PHILLIPS CT - 34  
PHILLIPS LN - 38  
PHILLIPS RD - 33, 34  
E PHOENIX ST - 47  
W PHOENIX ST - 47, 51  
W PHORUS RD - 1  
PHYSICIANS WAY - 23  
W PICKETT CIR - 1, 2  
N PICKETT RD - 1  
PICNIC AREA LOOP - 21  
PIEDMONT ALY - 35  
PIEDMONT AVE - 35  
PIERCE AVE - 40  
PIERCE PL - 45  
PIGEON AVE - 19  
S PIGNUT AVE - 8, 12  
PIMLICO RD - 68  
PIN OAK ST - 44  
PINDO PALM DR - 1  
N PINE AVE - 47  
S PINE AVE - 47  
E PINE CT - 8  
PINE DR - 52  
PINE LN - 26  
E PINE ST - 5  
N PINE ST - 20  
PEEL ST - 4  
W PINE ST - 5  
PINE ST - 46  
PINE TER - 26  
PINE AIR CIR - 47  
PINE BRANCH ST - 44  
PINE CONE DR - 19  
PINE GLEN RD - 32  
S PINE HILL AVE - 5  
PINE ISLAND RANCH RD - 26  
PINE KEY BLVD - 14  
PINE KEY RD - 44  
PINE KNOLL RD - 44  
PINE NEEDLE DR - 33  
W PINE RIDGE DR - 36, 46  
PINE RIDGE DR - 36, 46  
PINE RIDGE TER - 60  
PINE TREE CIR - 22  
PINE TREE CT - 44  
PINE TREE DR - 36  
PINE RD - 68  
PINE TULIP RD - 44  
PINE VIOLET RD - 44  
S PINECREST AVE - 7  
E PINECREST DR - 7  
PINECREST ST - 36  
PINEDALE TER - 47  
PINEHILL LN - 31  
PINEHURST RD - 14  
S PINELAND AVE - 7  
PINETOP TER - 47  
PINEVIEW DR - 23  
PINWOOD BLVD - 14  
PINWOOD CT - 46  
PINEY POINT DR - 46  
PING ST - 10  
PINTA DR - 10  
PINTO WAY - 33  
N PIONEER RD - 2  
PIONEER RD - 24  
PIPER ST NW - 54  
PISANO AVE - 10, 13  
PISGAH ST - 44  
PITCH PINE AVE - 44  
PITCH PINE DR - 44  
PITCHING WEDGE WAY - 19  
PITTSFIELD AVE - 31  
PLACETAS AVE - 10  
PLACID CT - 51  
PLACID DR - 54  
PLACID ST - 38  
PLACID AIR WAY NW - 54  
PLACID FARMS DR - 68  
PLACID LAKES BLVD - 50, 51, 54, 56  
PLACID PINES DR - 60  
PLACID VIEW DR - 51, 52, 54, 56  
PLANTATION DR - 31  
PLATT CREEK RD - 68  
PLATTER LN - 48  
PLAZA AVE - 47  
PLEASANT DR - 33  
PLEASANT LN - 26  
E PLEASANT ST - 5  
W PLEASANT ST - 4, 5  
PLEASANT VW - 47  
PLOVER AVE - 44  
PLOVER LN - 35  
W PLOVER RD - 1  
PLUM AVE NW - 50  
PLUM CT - 22  
PLUME CT - 36  
PLUMOSA ST - 47  
W PLUNKETT RD - 6  
PLUTO AVE - 68  
PLUTO PL - 68  
N POCATELLO RD - 1  
POGA LN - 32  
POINCIANA DR - 53  
POINCIANA ST - 38  
N POINCIANNA AVE - 24  
POINSETTA DR - 41, 42  
S POINSETTIA AVE - 7  
POINSETTIA AVE - 20, 24  
W POINSETTIA RD - 1  
POINSETTIA ST - 47  
POINTE EAST - 19  
POINTE WEST - 19  
W POLE RD - 1  
POLK AVE - 45  
POLK ST - 58  
POLLARD PL - 71  
POLLARD RD - 48  
POMEGRANATE AVE - 15, 20  
N POMELO AVE - 1  
POMPANO AVE - 38  
POMPINO DR - 11  
S PONCE DE LEON BLVD - 14  
PONCE DE LEON BLVD - 10, 11, 14  
PONCE DE LEON PKWY - 8  
PONCE DE LEON ST - 36, 38  
POND DR - 20, 23  
N PONDEROSA RD - 1  
PING ST - 10  
PONDEROSA PINE ST - 57  
PONDFIELD DR - 51  
PONDFIELD RD - 45  
PONTOON DR - 37  
PONTOON ST - 64  
PONY EXPRESS LN - 48  
POOL ST - 5  
POPASH RD - 22, 29  
POPINJAY AVE - 44  
POPLAR LN - 19  
POPLAR ST - 48  
POPPY ST - 31  
PORSCHER AVE - 14  
PORTILLA DR - 10  
PORTLAND RD - 1  
POWATTY CT - 34  
POWELL AVE - 40  
POWERLINE RD - 12, 15  
S POYNER BLVD - 3  
PRADO CT - 32  
W PRAIRIE ST - 4, 5  
PRAISE AVE - 24  
PRENTICE ST - 38  
PRESCOTT LN - 26  
PRESLEY BLVD - 5  
PRESTON AVE - 33, 35  
N PRESTON RD - 4  
W PRESTON RD - 4  
PRESTWICK DR - 12  
PRICE RD - 67  
N PRIESTER RD - 1  
PRILLWITZ RD - 60  
PRIMITIVE CAMPING TRL - 18, 21  
PRIMAVERA ST - 13  
PRIMROSE LN - 14  
N PRIMROSE RD - 1  
PRIMROSE ST - 44, 45  
PRINCE AVE - 36  
PRINCETON RD - 14  
PRINCETON WAY - 23, 24  
PRIVATE DR - 46  
PRIVATE RD - 34  
PRODUCTION DR - 20  
N PROSPECT AVE - 5  
S PROSPECT AVE - 5  
PROSPECT CT - 19  
PROSPECT DR - 19  
PROSPECT ST - 14  
PROSPER AVE - 20  
PRUITTS LANDING ST - 48  
PRYOR LN - 60  
PUEBLO AVE - 10, 13  
PUERTA ST - 10  
PUFFIN ST - 19  
PULASKI AVE - 9  
PULERUM DR - 38  
PULLEN ST - 10  
PUMA CT - 12  
PUMA DR - 12  
PUMP RD - 57  
PURCELL ST - 7  
PURPLE FINCH DR - 53  
PURPLE MARTIN AVE - 44  
PUTNEY AVE NW - 50  
PUTTER CT - 19  
PYE DR - 19  
PYRENEES RD - 17  
PYTHON DR - 52  
**Q**  
QUAIL AVE - 19  
QUAIL CIR - 19  
E QUAIL RUN - 3  
QUAIL RUN - 67  
QUAIL ROOST RD - 44  
QUAIL RUN LN - 48  
QUARTERS RD - 68  
QUEEN AVE - 29  
QUEEN ANN PL - 68  
QUEEN COWARD AVE - 7  
QUEEN PALM AVE - 20  
QUEEN PALM DR - 20  
QUEENSWOOD DR - 19  
QUIET ST - 12  
QUINCE RD - 29  
QUINCULA TER - 29  
QUINCY AVE - 32  
W QUINCY RD - 4  
QUIVER LEAF ST - 36  
**R**  
RACHAEL DR - 13, 14  
RACHARD BLVD - 46  
RACoon LN - 39  
RAIL AVE - 19  
N RAILROAD AVE - 5  
S RAILROAD AVE - 5  
E RAILROAD ST - 15, 20  
RAIN DANCE - 14  
RAINBOW AVE - 20  
RAINBOW DR - 53  
RAINBOW LN - 23  
E RAINBOW ST - 7  
RAINANCE CT - 33  
RAINFALL LN - 53  
RAINTREE ST - 48  
RAINWATER AVE - 53  
RAINY RD - 47, 48  
RAINY DAY ST - 32  
RAISIN CT - 5  
RAJOL DR - 29  
RALEIGH AVE - 45  
RALEIGH BLVD - 12, 15  
S RALLY RD - 6  
RAM RD - 42  
RAMBLING LN - 53  
RAMIRO ST - 11  
RAMONA AVE - 15  
E RAMSEY WAY - 3  
RANCH DR - 47  
RANCH HOUSE RD - 66  
RANCHERO DR - 31  
RANCHELETTE DR - 26  
RANDALL RD - 14  
N RANGE DR - 26  
S RANGE DR - 26  
RANIER DR - 47, 51  
RASPBERRY AVE - 24  
RATTLESNAKE DR - 52  
RATTLESNAKE HAMMOCK RD - 40  
RAVEN AVE - 19  
W RAVEN RD - 1  
RAVINE RD - 11  
W RAY RD - 4  
RAY RD - 6  
RAY TER - 29  
E RAYMOND ST - 5  
W RAYMOND ST - 5  
RAYMOND ST - 20  
RAZORBACK RD - 23  
E READING DR - 8  
REAL MCCOY DR - 20  
REANN AVE - 13  
REBA DR - 47  
REBEL AVE - 48  
RECLINATA PALM DR - 1  
E RECREATION DR - 22  
RECREATION DR - 69  
RED AVE - 11  
RED CT - 44  
RED RD - 12  
E RED BARN RD - 12  
RED BEACH CT - 31  
RED BEACH LN - 31  
RED BUD LN - 30  
RED CEDAR RD - 26  
RED FOX DR - 26  
RED LARSON DR - 42  
RED MULBERRY ST - 44  
RED OAK AVE - 15  
RED PINE DR - 14, 19  
RED ROSE AVE - 48  
RED WATER DR - 11  
RED WATER PT - 36  
RED WOLF BLVD - 16  
REDBIRD PL - 44  
REDBIRD ST - 44  
S REDBUD LN - 8  
REDDICK ST - 5  
REDEEMER LN - 51  
W REDONDO RD - 4  
REDWATER LN - 36  
S REDWOOD BLVD - 12  
REDWOOD DR - 30  
REDWOOD RD - 44  
REDWOOD TER - 26  
REDWOOD TRL - 46  
REED AVE - 35  
S REED RD - 4, 6  
W REED RD - 4  
W REEVES RD - 6  
REFLECTION ST - 48  
REGENCY DR - 30, 31  
N REHRER RD - 1  
REINANTE ST - 10  
REISH LN - 26  
RELAXING RD - 12  
W REMSEN RD - 1  
RENAULT AVE - 14  
RENFRO ST - 4, 5  
REPLICA AVE - 14  
W RESIDENCE RD - 18, 21  
RESPECT DR - 48  
RESTRICTED ACCESS RD - 21  
RETREAT RD - 1  
REVSON AVE - 32  
E REX BEACH RD - 3, 8  
RHAPSODY AVE - 53  
RHAPSODY CT - 53  
RHODE ISLAND AVE - 38  
RHODODENDRON RD - 44  
RHUBARB ST - 22  
RHYTHM CT - 53  
RHYTHM DR - 53  
RHYTHM RD - 16  
RIALTO AVE - 15  
RICH ST - 5  
RICHARD CIR - 15  
RICHARD ST - 11  
RICHARDS DR - 47  
RICHFIELD AVE - 45  
RICHFIELD DR - 47  
RICHIE PL - 19  
RICHWOOD DR - 33  
RICKERT DR - 47  
RIDGE CT - 26  
RIDGE ST - 14  
N RIDGEWOOD DR - 15, 20  
S RIDGEWOOD DR - 20  
RIDGEWOOD DR - 69  
RIDING DR - 26  
E RIDLEY WAY - 11  
S RIGGINS RD - 4  
RILEY AVE - 14  
RIMES RD - 68  
RIPLEY DR - 20  
S RIPPLE RD - 6  
RISE TER - 29  
RISING MOON CT - 33  
RISING R RD - 34, 35  
W RITA RD - 1  
RIVALTO AVE - 15  
RIVER DR - 36  
RIVER LN - 42  
RIVER RD - 41  
RIVER BEND RD - 41  
RIVER RUN TRL - 41  
RIVERA LN - 3  
N RIVERDALE RD - 3  
S RIVERDALE RD - 3, 9  
RIVERDALE RD - 9, 16  
RIVERIA ST - 5  
N RIVERSIDE DR - 3  
NW RIVERSIDE DR - 64  
RIVERWAY DR - 36  
RIVERWOOD CIR - 40  
RIVIERA DR - 47  
ROADRUNNER AVE - 19  
ROANOKE PL - 19  
ROANOKE ST - 23, 24  
ROBBIA ST - 13  
ROBBINS RD - 67  
ROBELLENI PALM DR - 1  
ROBERT AVE - 6  
ROBERT BRITT ST - 5  
ROBERT MCGEE RD - 56  
ROBERTA AVE - 15  
S ROBERTA DR - 4  
E ROBERTS RD - 3  
N ROBERTS RD - 3  
S ROBERTS RD - 3  
W ROBEY RD - 6  
E ROBIN AVE - 19  
ROBIN AVE - 19  
ROBIN CT - 19  
ROBIN LN - 41  
ROBIN ST - 44  
ROBIN TER - 29  
ROBINETTE RD - 7  
ROBINHOOD TER - 26  
W ROBINSON RD - 4  
ROBINSON ST - 52  
ROCHESTER AVE - 8  
W ROCHESTER RD - 4  
W ROCK RD - 6  
ROCK TER - 29  
ROCKEFELLER AVE - 51  
ROCKING CROSS GRADE - 32  
ROCKY RD NW - 50  
RODEO DR - 21  
RODNEY ST - 19  
RODRIGO CT - 10  
ROEBLING AVE - 50  
ROGER ST - 19  
ROLAND LN - 19  
ROLAND ST NW - 50  
ROLLING HILLS DR - 57  
ROLLING HILLS RD - 32  
ROLLINS ST - 45

|                             |                       |                           |                               |                             |                           |                                  |                         |
|-----------------------------|-----------------------|---------------------------|-------------------------------|-----------------------------|---------------------------|----------------------------------|-------------------------|
| ROLLS LN - 19               | W RUSS RD - 1         | SANDHILL CRANE AVE - 44   | W SCOTT RD - 4                | N SHADY LN - 5              | SIMONE BLVD - 61, 62      | SOUTHWIND RD - 62                | STARDUST DR - 53        |
| ROMAINE AVE - 31            | RUSSELL CT - 67       | SANDLEWOOD ST - 48        | SCOTT ST - 45                 | SHADY LN - 11               | SIMPSON AVE - 15          | SOUVENIR LN - 48                 | STARFISH AVE - 11       |
| ROMANO ST - 10              | RUSTIC CT - 34        | SANDPIPER BLVD - 19       | SCOUT PLNW - 54               | SHADY OAKS LN - 42          | SIMPSON RD - 58           | SPALDING DR - 21                 | STARGAZER DR - 53       |
| ROMANO ST - 11              | RUSTLEWOOD CT - 33    | SANDPIPER LN - 48         | SCRANTON DR - 8               | SHAMROCK DR - 23            | SINGER ST - 14            | SPANIEL RD - 17                  | STARLIGHT AVE - 53      |
| ROMEO ST - 14               | RUTH LN - 35          | SANDPIPER ST - 48         | SCRUB JAY AVE - 19            | N SHAMROCK RD - 1           | SIRENA AVE - 51           | SPARKLING DR - 14                | STARLIGHT LN - 19       |
| RONALD RD NW - 50           | W RUTH ST - 5         | SANDRA BLVD - 14          | SCRUB JAY ST - 38             | SHAMROCK ST - 14            | SIRENA DR - 51            | SPARR DR - 15                    | W STARR RD - 6          |
| RONDA ST - 13               | RUTH ST - 15          | SANDSPUR LN - 34          | SCRUB OAK ST - 48             | SHANKHILL RD - 33           | SIRENA WAY - 52           | SPARROW AVE - 19                 | STATE DR - 20           |
| RONNIE LN - 38              | RUTHERFORD BLVD - 29  | SANDWEDGE CT - 19         | SCRUBPENS RD - 17, 26         | SHANNON WAY - 20            | SIXTH ST - 20             | SPARROW ST - 44                  | E STATE ST - 5          |
| RONNIE WAY - 6              | RUTHERFORD ST - 38    | SANDWEDGE WAY - 19        | SEA ST - 5                    | SHARK ST - 31               | SKIPPER CT - 33           | SPARTA CIR - 23                  | W STATE ST - 4, 5       |
| ROOSEVELT AVE NE - 51       | W RUTLAND RD - 1      | SANDY LN - 11             | SEA BISCUIT LN - 36, 46       | SHARON AVE - 35             | SKIPPER RD - 30, 31, 36   | SPARTA RD - 20, 23, 29, 30       | S STAUBACH RD - 6       |
| ROOSEVELT BLVD - 38         | RUTLEDGE AVE - 38     | SANDY BEACH RD - 12       | SEA OATS LN - 11              | N SHARON RD - 1             | SKIPPER RANCH RD - 28     | SPECKLED PERCH PT - 39           | STEELMAN BLVD - 66      |
| ROOSEVELT LNNE - 51         | RYAN RD - 26          | SANDY LOAM CT - 21        | SEA VIEW ST - 14              | SHASTA DAISY BLVD - 29, 33  | SKY RD - 42               | SPENCER RD - 1                   | STEINER AVE - 20        |
| ROSADA CT - 22              | RYANT BLVD - 19       | SANDY POINT - 47          | SEABEE PL NW - 54             | SHAUNA CT - 19              | SKY HAWK PL NW - 54       | SPICE AVE NE - 54                | STEN-E-WAH-HEE AVE - 15 |
| ROSADO AVE - 44             | W RYDER RD - 1        | SANIBEL LNNE - 54         | SEAHORSE DR - 30              | SHAW ST - 5                 | SKYLARK DR - 30           | SPICEWOOD DR - 33                | STEPHANIE LN - 20       |
| ROSARO AVE - 13             | <b>S</b>              | SANSOVINO ST - 10         | SEAL RD - 4                   | SHEA AVE - 44               | SKYLINE DR - 47           | SPINKS LN - 20                   | STEPHEN DR - 52, 53     |
| ROSE AVE - 20               | SABAL ST - 48         | SANTA ANNA AVE - 10       | SEAMANS ST - 4                | W SHEFFIELD RD - 4          | SKYLINE ST - 44           | SPINNAKER DR - 12                | STEPHENS CT - 15        |
| ROSE DR - 24                | SABAL PALM AVE - 20   | SANTA ANNA AVE - 10       | SEAPINES LN - 30, 36          | SHELBY ST - 36              | SKYVIEW ST - 14           | SPLITFIRE ST NW - 54             | N STERLING RD - 1       |
| ROSE LN - 53                | SABINE DR - 12        | SANTA BARBARA AVE - 10    | SEBRING RD - 3, 5, 7          | SHELL AVE - 4               | SLADE DR - 30             | SPIRE LN - 32                    | STERLING ST - 38        |
| W ROSE RD - 4               | SABRE PALM DR - 43    | SANTA BARBARA DR - 22     | SEATTLE AVE - 14              | SHELL CRACKER TRL - 64      | SLEEPY OAKS DR - 33       | SPOONBILL AVE - 44               | STEVE DR - 10           |
| ROSE RD - 20                | SABRE DR - 25         | SANTA CRUZ AVE - 10       | W SEAVER RD - 4               | SHELLBARK DR - 15           | SLOOP LN - 48             | SPOONBILL DR - 30                | STEWART DR - 32         |
| ROSE ST - 48                | SABRE PLNW - 54       | SANTA MARIA ST - 10       | SEAVIEW ST - 14               | SHELLCRACKER LN - 26        | SMATHERS ST - 38          | SPORTSMAN AVE - 22               | STIDHAM RD - 47         |
| ROSEBUD DR - 10             | N SADDLE DR - 26      | SANTA MARIA WAY - 19      | SEAWOOD AVE - 22              | SHELLCRACKER LOOP - 64      | W SMITH RD - 6            | SPORTSMAN AVE - 22               | STILES LN - 23          |
| ROSEBUD LN - 58             | S SADDLE DR - 26      | SANTA ROSA AVE - 8, 12    | SEBRING AVE - 22              | SHELTON ST - 24             | SMITHTOWN RD - 24         | SPOTTED OWL ST - 14, 19          | STILLMEADOW CT - 33     |
| ROSEDALE DR - 42            | SADDLE PATH - 28      | SANTIAGO ST - 11          | SEBRING DR - 3                | SHENANDOAH CT - 23          | SNOKE SIGNAL - 14         | SPRING CT - 32                   | STILLWATERS AVE - 53    |
| N ROSEDALE RD - 1           | SADIE DR - 48         | SANTONIA AVE - 44         | SEBRING DR - 20, 23           | SHEPPARD RD NW - 50         | SNOKEYWOODS DR - 33       | SPRING LN - 47                   | STILLWELL AVE - 45      |
| ROSELAND AVE - 20           | SAFARI HUNT DR - 14   | SANTURCE ST - 10          | SEBRING PKWY - 14, 15, 20, 23 | SHEPPARD RD - 67, 68        | SNAP DRAGON CT - 19       | SPRING RD - 47                   | STINGRAY LN - 30        |
| ROSEMARY AVE - 35           | SAGE DR - 33          | N SAPPHIRE RD - 1         | SEBRING SQ - 14               | SHEPPARD TRL - 36           | SNAPPER AVE - 38          | SPRING GARDEN RD - 14            | S STINSON DR - 8        |
| ROSEMOUNT AVE - 42          | SAGE CREST DR - 15    | SAPPHIRE RD - 1           | SEBRING GROVE MHP - 23        | SHERIDAN PALMS LN - 42      | SNAPPER DR - 11           | SPRING HILL CT - 19              | STINSON ST NW - 54      |
| N ROSEWOOD AVE - 5          | SAGEWOOD LN - 26      | SAQUNA ST - 10            | SEBRING HILLS BLVD - 19       | SHERIFF'S TOWER RD - 16, 20 | SE SNEAD CIR - 11         | SPRING HILL RD - 32              | STIRRUP DR - 26         |
| ROSEWOOD CT - 46            | N SAGINAW RD - 1      | SARAH AVE - 40            | SEBRING LAKES BLVD - 35, 36   | SHERMAN TER - 26            | S SNEAD RD - 6            | SPRING LAKE BLVD - 32            | STIVENDER AVE - 5, 7    |
| ROSEWOOD DR N - 46          | SAGO PALM ST - 20     | SARASOTA ST - 57, 58      | SEBRING SQUARE ALY - 14       | SHERWOOD WAY - 26           | W SNELL RD - 4            | SPRING VALLEY LN - 28            | STOKES RD - 26          |
| ROSEWOOD DR S - 46          | SAILFISH AVE - 38     | SARDINIA ST - 10          | SECOND ST - 20                | SHICANE DR - 25             | SNELL ST - 51, 52         | SPRINGDALE RD - 14               | STONE WAY - 48          |
| N ROSLYN RD - 1             | SAILFISH DR - 30      | SARRIA AVE - 11           | SECOR RD - 1                  | SHILOH ST - 52              | SNIPER LN - 44            | SPRINGDALE ST - 38               | STONE RIDGE CIR - 15    |
| W ROSS RD - 4               | SAINT AGNES ST - 14   | SASSAFRAS AVE - 19        | SECRETARIAT LN - 36           | SHIRLEY ST - 15             | SNOOK DR - 30             | SPRINGFIELD DR - 1               | STONEWOOD RD - 11       |
| ROUNDS ST - 4, 5            | SALAMANCA AVE - 10    | SATISFACTION LN - 48      | N SEDGEWICK RD - 1            | E SHOCKLEY RD - 2           | SNOOK LN - 30             | SPRINGTIME DR - 23               | STONEY DR - 34          |
| ROUNDTREE DR - 33           | SALAMANCA CT - 20     | SATURN AVE - 50, 68       | S SEIPLE RD - 4, 6            | SHON-TEE AVE - 15           | SNOWBALL DR - 60          | SPRITE AVE - 14                  | STORM ST - 5            |
| ROWE ST - 5                 | SALDANO ST - 10       | SAVAGE ST - 5             | W SEIPLE RD - 4               | SHOP 16 RD - 4              | SNOWBIRD PL - 12          | SPRUCE AVE - 47                  | STOTTER ST - 45         |
| ROWENA AVE - 10             | SALEM AVE - 45        | SAVANNAH CIR - 20         | SELAH RD - 22                 | SHORE RD - 11, 12           | SNOWY OWL ST - 19         | SPRUCE ST - 15                   | STOWER AVE - 7          |
| N ROWLAND LN - 4            | SALEM CT - 25         | SAVANNAH LN - 20          | SELAH WAY - 34                | SHORELINE CT - 52           | SNYDER RD - 16, 24        | SPUMONI ST - 13                  | STRAFFORD OAKS DR - 21  |
| N ROXBURY RD - 1            | W SALINAS RD - 4      | SAVANNAH SPARROW AVE - 44 | N SELF AVE - 4                | W SHORELINE DR - 7          | SOARING PINES CT - 33     | SPUR PATH - 28                   | STRAIGHT ST - 35        |
| ROYAL DR - 4, 5             | SALLY LN - 24         | SAVILLA LN - 52           | S SELF AVE - 4                | SHORELINE DR - 52           | SOFT SAND DR - 34         | SQUIRREL PT - 39                 | STRASSE RD - 51         |
| ROYAL ST - 67               | SALMON DR - 11        | SAVONA DR - 10, 11        | SELMAS PL - 64                | SHORT RD - 1                | SOFTWIND CT - 33          | SR 17 N - 12, 15                 | W STRATFORD RD - 1      |
| ROYAL OAKS CT - 21          | SAM ASBURY AVE - 2, 5 | SAWGRASS TRL - 14         | S SEMINOLE AVE - 7            | SHORT DRIVE RD - 33         | SOLANO PRADO ST - 10      | SR 17 S - 7, 8, 12               | STRATHMOOR ST - 38      |
| ROYAL PALM BLVD - 42        | SAMARA AVE - 54       | SAWMILL TRL - 3           | N SEMINOLE RD - 1             | SHORT LEAF ST - 15          | W SOLAR RD - 1            | SR 64 W - 4                      | STRAWBERRY CT - 33      |
| ROYAL PALM DR - 19          | SAMUEL AVE - 52       | S SAXON LN - 7            | SEMINOLE TRL - 41             | SHORTWOOD RD - 16           | SOLITUDE LN - 53          | SR 66 - 28, 29, 30, 33           | STREAM AVE - 29         |
| E ROYAL PALM ST - 47        | SAN AMARO DR - 13     | SAXTON DR - 30            | N SENECA DR E - 1             | SHOW BOAT ST - 48           | SOMALIA ST - 23           | SR 70 E - 58, 60, 61, 62, 63, 64 | STRINGER AVE - 15       |
| W ROYAL PALM ST - 47, 51    | SAN BENITO DR - 10    | S SAYERS RD - 6           | N SENECA DR W - 1             | SHOWBOAT AVE - 53           | SOMERSET CT - 46          | SR 70 W - 55, 56, 57, 59, 60     | STRONG AVE - 7          |
| ROYAL PALM ST - 24          | SAN BRUNO DR - 10     | SAYERS RD - 6             | SENECA DR NW - 54             | SHRIMP AVE - 26             | SOMERSET LN - 46          | ST ANDREWS DR - 12               | W STRYKER RD - 1, 4     |
| ROYAL POINCIANA ST - 35, 44 | SAN CARLIS DR - 71    | SCARAB DR - 14            | SENTIMENTAL CT - 58           | W SHULA RD - 4, 6           | W SOMERSET RD - 4         | ST ANDREWS ST - 46               | STUART AVE - 47         |
| W ROYALTON RD - 4           | SAN FRANCISCO LN - 20 | SCARLET FLAX AVE - 24     | SENTIMENTAL DR - 53, 58       | W SHY RD - 6                | SOMERVALE TRL - 33, 34    | ST JAMES CIR - 14                | STUART RD - 51, 52      |
| ROYALWOODS CIR - 33         | SAN IGNACIO DR - 10   | SCARLET OAK ST - 38       | SENTINEL POINT RD - 35        | SIAMESE WAY - 66            | SONG SPARROW AVE - 44     | ST JOHN ST - 36, 46              | STURGEON DR - 11        |
| ROYCE LN - 19               | SAN JOSE AVE - 12     | SCARLET SAGE TER - 22     | SEQUOIA ST - 38               | SIENA ST - 13               | SONGBROOK DR - 34         | S ST JOHNS BLVD - 3              | STYRAX PL - 28          |
| ROYCE RANCH AVE - 37, 38    | SAN JUAN AVE - 8      | SCAUP AVE - 19            | W SERAPH RD - 1               | SIERRA PLNW - 54            | SONNET RD - 23            | S ST LUCIE BLVD - 3              | SUAREZ ST - 10          |
| ROZIER RD - 60, 61          | SAN JUAN DR - 10, 13  | SCENIC HWY - 11, 14       | SERENADE DR - 53              | SIERRA ST - 44              | SONOMA DR - 23            | ST LUCIE ST - 58                 | SUDAN MISSION RD - 23   |
| RUBA AVE - 53               | SAN LORENZO DR - 10   | SCHLEY AVE - 36           | SERENADE TER - 53             | SIESTA LN - 69              | SONORA AVE - 54           | ST THOMAS AVE - 19               | SUDBURY DR - 47, 51     |
| RUBY LN - 37                | SAN LUIS AVE - 12     | SCHLOSSER RD - 23         | SERENE LN - 26                | SILK OAK ST - 37            | SOPERA DR - 10            | STACIA TER - 6                   | SUE DR - 10             |
| RUBY TER - 36               | SAN MARCO DR - 32     | SCHOEPL ST - 10, 13       | SERENITY AVE - 46             | SILKBERRY CT - 33           | SOPERA ST - 10            | STAFFORD DR - 46                 | SUFFOLK ST - 45         |
| RUBY WAY - 46               | SAN MATEO CT - 10     | N SCHOOL DR - 44          | SERVICE AVE - 46, 51          | SILVER AVE - 53             | SOPRANO ST - 13           | STALL ST - 47                    | SUGAR ST - 10           |
| SW RUCK'S BARN RD - 64      | SAN MIGUEL AVE - 12   | SCHOOL ST - 15, 20        | SEVEN OAKS RD - 26            | SILVER CT - 53              | SOUTH CT - 45             | STALLION WAY - 70                | SUGAR BAY ST - 10, 13   |
| SW RUCK'S DAIRY RD - 64     | SAN PEDRO DR - 13     | SCHOONER LN - 15          | SEVENTH ST - 20               | SILVER RD - 28              | SOUTH BEAR POINTE DR - 57 | STAMBACK DR - 20                 | SUGAR PINE CIR - 19     |
| RUDDY DUCK AVE - 44         | SAN REMO AVE - 8      | SCHUMACHER RD - 13, 14    | SEVILLA AVE - 13              | SILVER TER - 29             | SOUTH DAKOTA DR - 23      | STANDFORD LN - 33                | SUGAR PINE DR - 19      |
| RUDOLPH ST - 6              | SAN REMO CT - 10      | SCHUYLKILL AVE - 8        | W SEVILLE DR - 1              | SILVER CREEK LN - 42        | SOUTH KEY - 29            | STANDING WOODS DR - 33           | SUGARBERRY TRL - 28, 43 |
| RUDY DR - 30                | SAN VINCENTE ST - 10  | SCHWEBKE RD - 45          | SFC CAMPUS RD - 7             | SILVER CREEK RD - 42        | W SOUTHAMPTON RD - 1      | STANFORD DR - 12                 | SUGARLOAF AVE NE - 54   |
| RUELKE RD - 1               | SANADA ST - 13        | SCIENCE CT - 70           | SHAD DR - 11                  | SILVER DOLLAR LN - 66       | SOUTHERN AIRE DR - 1      | STANLEY LN - 67                  | SUGRUE AVE - 15         |
| RUFFIAN'S WAY - 33          | SANCHEZ ST - 10       | SCODELLO ST - 10          | SHADBERRY CT - 33             | SILVER LAKE DR - 6          | SOUTHERN PINE ST - 44     | STAR AVE - 11                    | SULLIVAN ST - 35        |
| RUNNING DEER - 14           | SAND PINE CIR - 52    | W SCORALICK RD - 1        | SHADE LN - 37                 | W SILVER OAK DR - 1         | SOUTHINGTON RD - 14       | STAR BURST DR - 58               | S SUMACH AVE - 8        |
| RUSH HILL ST - 68           | SAND TRAP CT - 19     | SCORPION DR - 31          | SHADOW RIDGE DR - 14          | SILVER PALM DR - 20         | SOUTHLAND CT - 5          | STAR FRUIT AVE - 50              | SUMMER RD - 47          |
| RUSHLO ST - 24              | SANDERLING AVE - 19   | SCOTT AVE - 15            | SHADY GRV - 39                | SIMCA ST - 14               | SOUTHSIDE BLVD - 23       | STARDUST AVE - 53                | SUMMER HILL DR - 53     |

SUMMER OAK CT - 58  
SUMMER OAK DR - 53, 58  
SUMMER TIME LN - 53  
SUMMER WIND LN - 53  
SUMMERDALE LN - 53  
SUMMERSWEET DR - 53  
SUMMERTIME AVE - 53  
SUMMERTREE DR - 19  
N SUMMIT AVE - 5  
S SUMMIT AVE - 5  
SUMMIT DR - 15  
SUMMIT RD - 14  
SUMMIT ST - 47  
N SUMNER RD - 1  
SUN AVE - 53  
SUN CT - 53  
SUN LN - 53  
E SUN KISSED CIR - 11  
SUN 'N LAKE BLVD - 10, 11  
S SUN 'N LAKES BLVD - 53, 57  
SUN VALLEY DR - 26  
SUNBEAM AVE - 53  
SUNBEAM CT - 53  
SUNBEAM ST - 14  
SUNBIRD CIR - 19  
SUNBIRD CT - 19  
SUNBIRD PL - 19  
SUNBIRD SQ - 19  
SUNBIRD TER - 19  
SUNBURST RD - 69  
SUNDOWN AVE - 58  
SUNDOWN CT - 58  
SUNDOWNER ST NW - 54  
SUNFISH LN - 53  
SUNFLOWER AVE - 53  
SUNFLOWER CIR - 14  
SUNFLOWER DR - 53, 58  
SUNKIST AVE - 20  
SUNNILAND DR - 15  
SUNNY ST - 48  
SUNNY PINES DR - 19  
SUNNYBROOK LN - 53  
SUNNYSIDE CT - 58  
E SUNNYSIDE DR - 26  
W SUNNYSIDE DR - 26  
SUNNYSIDE DR - 53, 58  
SUNPURE RD - 1,2  
SUNRIDGE LN - 26  
SUNRISE BLVD - 23  
SUNRISE DR - 10,13  
SUNRISE LN - 53  
SUNRISE PL - 14  
SUNRISE VW - 47  
SUNRISE WAY - 29  
SUNSET AVE - 15  
SUNSET CT - 14  
SUNSET DR - 14  
SUNSET LN - 47  
SUNSET RD - 14  
SUNSET ST - 44  
SUNSET TER - 52  
N SUNSET BEACH RD - 5  
SUNSET BEACH RD - 5  
SUNSET POINTE BLVD - 46  
SUNSET POINTE DR - 46, 51  
SUNSHINE AVE - 53  
SUNSHINE DR - 11  
W SUNSHINE LN - 5

SUNSHINE LN - 23  
SUNWAY DR - 53  
SUPREME ST - 48  
SURFBIRD AVE - 44  
SURRENDER AVE - 53  
SURRENDER CT - 53  
SURREY LN - 21  
SUSPICION ST - 48  
SUTTON CIR - 2  
SUTTON PL - 2  
SUTTONWOOD DR - 34  
S SUWANNEE BLVD - 3  
SUWANNEE CT - 58  
SUWANNEE DR - 53, 58  
SUWANNEE LN - 58  
SUZANNE ST - 48  
SWALLOW AVE - 19  
SWALLOW CT - 53  
SWALLOW DR - 53  
SWAMP SPARROW AVE - 44  
SWAN DR - 30  
SWAN LN - 30  
SWANK AVE - 20  
SWEENY ST - 15  
SWEET GUM ST - 48  
SWEET PEA ST - 24  
SWEETGUM DR - 33  
SWEETHEART AVE - 53  
SWEETWATER ST - 48  
SWIFT AVE - 19  
SWITZER LN - 36  
SYCAMORE AVE - 47  
SYCAMORE ST - 44  
SYDNEY PL - 7  
SYLVAN CIR - 47  
E SYLVAN RD - 8  
SYLVANIA ST - 20  
SYLVESTER ST - 31  
SYLVIA ST - 47  
SYMPHONY AVE - 53  
N SYOSETT RD - 1, 4  
SYRACUSE DR - 41  
**T**  
TABITHA DR - 13  
TACKLE LN CT - 64  
N TACONIC RD - 1  
TAFT AVE - 38  
TAFT ST - 67  
TAGTMEIER RD - 17  
TAGUS ST - 13  
TAHITI AVE - 53  
TAHITI CIR - 20  
TAHITI CT - 53  
TAHITI LN - 53  
TALAVERA ST - 10  
TALBOT ST - 14  
TALBOTT CIR - 7  
TALL CYPRESS DR - 26  
TALL OAKS TRL - 36  
TALLY RD - 20  
TALMAGE DR - 68  
TAM OSHANTER BLVD - 33  
TAMAH BLVD - 47  
TAMARACK AVE - 31  
TAMARIND AVE - 1  
TAMI WAY - 6  
TAMIAMI TRL - 10  
TAMPA DR - 68

TANAGER AVE - 19  
W TANAGER RD - 1  
TANAGER ST - 44  
TANGELO ST - 36  
N TANGERINE AVE - 46  
S TANGERINE AVE - 46, 51  
TANGERINE LN - 23  
TANGERINE RD - 50, 51  
TANGERINE ST - 10  
E TANGERINE TRL - 3  
TANGIER ST - 11  
TANGLEWOOD CIR - 14  
TANGLEWOOD DR - 14  
TANGLEWOOD PKWY - 14  
TANGLEWOOD ST - 23  
TANGLEWYLDE AVE - 44  
W TANNER RD - 6  
TANNERY LN - 57  
TAPPAN LN - 12  
W TAPPAN RD - 1  
TARA ST - 31  
W TARKENTON RD - 6  
TARPON AVE - 38  
TARPON DR - 30, 36  
TARREGA ST - 10, 11  
N TARRY LN - 26  
N TARSUS RD - 4  
TARTAN ST - 31  
TA-SES-CHEE DR - 15  
TAUBERT ST - 23  
TAUCHENS RD - 36  
W TAUNTON RD - 4, 5  
TAWNY DR - 26  
TAYLOE LN - 47  
TAYLOR LN - 66  
W TAYLOR ST - 5  
TAYLOR ST - 52  
TAYWOOD ST - 31  
TEA ROSE ST - 44, 45  
TEAKWOOD DR - 33  
TEAL AVE - 44  
TECOMA ST - 15  
TED ST - 68  
TEKA LN - 34  
E TELlico ST - 5  
TEMPLE AVE - 36  
TEMPLE DR - 46, 51  
TEMPLE ST - 36  
TEMPLE ISRAEL DR - 20  
TEMPTATION AVE - 53  
TEMPTATION CT - 53  
TEMPTATION DR - 48  
TEMPTATION LN - 53  
TENBY ST - 31  
TENNESSEE AVE - 38  
TENNYSON ST - 48  
TERN AVE - 19  
TERN PL - 44  
W TERN RD - 1  
N TERRAPIN RD - 1  
TERRY DR - 7  
TEXAS ST - 38  
TEXAS BLUE BONNETT DR - 24  
W THAMES RD - 1  
THATCHER ST - 31  
THEADORE ST - 19  
THEIL PL - 45  
THEO LN - 58

THEON CT - 15  
THEON ST - 15  
THIRD ST - 20  
THISELDO LN - 34  
THISTLE DR - 44  
N THOMAS RD - 3  
E THOMAS ST - 5  
W THOMAS ST - 5  
THOMPSON AVE - 22  
N THOMSEN RD - 1  
THOR AVE - 50  
THORNBERRY ST - 38  
THOROUGHbred LN - 33  
THRUSH AVE - 19  
THRUSH ST - 44  
THUNDER RD - 26  
THUNDERBIRD RD - 14, 19  
THUNDERBIRD HILL CIR - 19  
THUNDERBIRD HILL RD - 19  
THUNDERBOLT PL NW - 54  
THURMAN AVE - 51  
THURSTON AVE - 20  
TIBIDABO AVE - 10, 13  
TICO DR - 68  
TICONA ST - 10  
TIDEWATER DR - 36  
TIGER ST NW - 54  
TIGER BRANCH TRL - 18, 21  
TIGER BRANCH BIKE TRL - 18  
TIGER FISH ST - 38  
TIGER TAIL RD - 23  
TILLMAN WAY - 34  
TIMBER LN - 19  
TIMBER CREEK RD - 29  
TIMBERLINE AVE - 44  
TIMOTHY RD - 15  
TIN HOUSE COVE RD - 41  
TIOGA LN - 46  
TITUS TER - 32  
N TIVOLI RD - 1  
TIZIANO DR - 13  
TIZZWOOD DR - 26  
TOBLER BLVD - 54  
TOBLER TER NW - 50  
TOBY ST - 30, 31  
S TODD DR - 7  
N TODD RD - 1  
TOLEDO ST - 44  
TOMAHAWK ST NW - 54  
TOMOKA BLVD N - 46  
TOMOKA BLVD S - 46  
TOM'S RD - 40  
TONI CIR - 69  
TONI LN - 69  
TONKIN BLVD - 32  
TOP VIEW DR - 47  
TOPAZ ST - 20  
TOPE RD - 48  
TORDERA ST - 13  
E TORMAY LN - 3  
N TORRINGTON RD - 1  
TORTOISE RD - 31  
TORTUGAS ALY - 46  
N TOUCHTON RD - 1  
TOUSSAINT DR - 8, 12  
TOWER LN - 34  
N TOWER RD - 2, 5  
TOWER ST - 47

TOWN & COUNTRY BLVD - 23  
N TOWNSEND RD - 3  
W TOWNSEND ST - 6, 7  
TRACTOR RD - 23, 30, 31  
TRACY DR - 23  
TRAFALGAR WAY - 47  
TRAILS END - 39  
W TRAM RD - 21  
TRANQUILITY LN - 36  
TREASURE AVE NE - 54  
TREASURE CAY LN - 21  
TREE FARM RD - 34  
TREE SWALLOW ST - 44  
TRELIS DR - 33  
TREMONT AVE - 45  
TRENTON AVE - 64  
TREVILIAN ST - 38  
TREVINO AVE - 10, 13  
E TREVINO CIR - 11  
TRIANGLE PARK - 47  
TRIDENT CT - 25  
TRILLO ST - 44  
TRIMBLE RD - 12  
TRINITY TRL - 51  
TRIONFO ST - 13  
TRIPLE G RD - 9, 16  
N TRITON RD - 1  
TRIUMPH DR - 14, 19  
TROJAN LOOP - 20, 23  
TROON RD - 24  
N TROPICAL AVE - 5  
TROUT AVE - 11  
W TROXEL ST - 5  
TRUMAN AVE NE - 51  
TRUSTY ST - 26  
TRYON AVE NW - 50  
TUBBS RD - 20, 23  
TUBBS RANCH RD - 31  
TUBEROSE ST - 38  
TUCK AVE - 45  
S TULANE AVE - 7  
TULANE CIR - 5  
TULANE DR - 7  
TULIP DR - 53  
TULIP PL - 29  
TULIP ST - 38  
TULSA RD - 51  
TUMBLEWEED DR - 44  
TUNDRA SWAN LN - 44  
TUNIS ST - 10, 13  
TUOMEY CT - 51  
TUPELO ST - 38  
N TURBOT RD - 1  
TURIN ST - 44  
TURKEY LN - 34  
TURKEY TRACK RD - 68, 71  
S TURNBERRY Ct - 12  
TURNER BLVD - 22  
TURNER RD - 58, 61  
TURNER TOO RD - 58, 61  
TURTLE RD - 47  
TURTLE RUN - 36  
NE TURTLES TURN - 11  
SE TURTLES TURN - 11  
TUSCANY CT - 19  
TUT N LUE RD - 42  
TWILIGHT DR - 53  
W TWILLEY RD - 6

N TWIN LAKES DR - 2  
TWIN LAKES RD - 36  
TWIN PINES DR - 34  
TWISTED OAKS DR - 26  
E TWITTY RD - 36  
TWITTY RD - 31, 36  
TWYLA BLVD - 47  
TYLER AVE - 45  
TYLER LN - 47  
N TYLER RD - 1  
TYNER AVE - 5  
TYSON RD - 69  
**U**  
ULEX PL - 29  
ULMANN DR - 25  
UMBER CT - 26  
UNAKA AVE - 12  
UNBRIDLED WAY - 36, 46  
UNDERHILL RD - 42  
UNDERWOOD TER - 26  
N UNICORN RD - 1  
UNION RD - 20  
W UNITAS RD - 4  
UPLAND ST - 26  
UPPER VOLTA ST - 23  
UPSON AVE - 26  
URBINO ST - 11  
US 27 N - 1, 4, 5, 11, 14, 19, 36, 46, 47, 60, 68, 69, 71  
US 27 S - 4, 5, 6, 7, 11, 19, 20, 23, 30, 31, 36, 47, 52, 53, 57, 60, 68  
US 98 - 26, 27, 30, 31, 32, 40, 41  
UTAH AVE - 41  
UTAH ST - 38  
UTE AVE - 17, 26  
**V**  
VACATION DR - 69  
VAGABOND AVE - 49, 53  
VALE CT - 32  
VALENCIA AVE - 15  
N VALENCIA DR - 1  
VALENCIA RD - 32  
VALENCIA ST - 15, 20  
VALENTINE AVE - 26  
VALERIE BLVD - 11  
VALIANT AVE - 14  
VALLEY LN - 67  
VALNERA ST - 11  
E VALORI ST - 5  
VAN LN - 20  
VAN ALLEN AVE NW - 50  
VAN BUREN AVE - 45  
VAN BUREN ST - 48  
VAN DYKE AVE - 11  
VAN HORNE AVE - 17, 26  
VAN PELT RD - 16  
VAN VILLA AVE - 23  
VANCE AVE - 26  
VANDA PL - 29  
VANGUARD AVE NW - 50  
VANGUARDS DR - 48  
VANITY FAIR DR - 48  
VANTAGE CIR - 19  
VANTAGE TRCE - 19  
VANWALL TER - 14, 19  
VARNER RD - 39  
VARSITY TER - 26  
VAUGHN RD - 21, 28

VEGA PL NW - 54  
VELARDE AVE - 10  
S VELVA CIR - 4  
VENETIA DR - 10  
VENETIA ST - 44  
E VENETIAN DR - 29  
W VENETIAN DR - 29  
VENETIAN PKWY - 36, 44  
VENTURE DR - 26  
VENTURE ST - 48  
VENUS AVE - 48  
VENUS DR - 68  
VENUS CLUBHOUSE RD - 68  
N VERA DR - 3  
VERA LN NW - 50  
VERA ST - 10  
VERAGUA CIR - 10  
VERMONT ST - 38  
N VERNON RD - 1  
VERO AVE - 68  
N VERONA AVE - 5  
S VERONA AVE - 5, 7  
W VERONA RD - 1  
VERONESE ST - 13  
N VERRIER RD - 1  
VESPER SPARROW AVE - 44  
VESTA ST - 10  
VIA DOLOROSA WAY - 51  
VIBURNUM DR - 29  
VICKI DR - 19  
VICKI TER - 20  
E VICTORIA LN - 8  
VICTORIA LN - 60  
VICTORIA ST - 46  
VICTORY LN - 25  
VICTORY WAY - 47  
VIENNA AVE - 53  
VILABELLA DR - 11, 13, 14  
VILLA AVE - 36  
VILLA RD - 20  
VILLAGE DR - 14  
VILLAGE RD - 14  
VILLAGE GREEN CT - 2  
VILLAGE GREEN DR - 1, 2  
VILLAGE GROVE BLVD - 23  
VILLAWAY E - 32  
VILLAWAY N - 32  
VILLAWAY W - 32  
VINE LN - 20  
VINE LN - 23  
VINEWOOD DR - 33  
W VINITA RD - 4  
VINSON AVE - 38  
VINSON ST - 38  
NE VIOLA RD - 5  
E VIOLA ST - 5  
VIOLET AVE - 20  
VIOLET DR - 44, 45  
E VIOLET ST - 24  
W VIOLET ST - 24  
VIOLET TER - 29  
VIPER DR - 52  
VIREO AVE - 19  
VIRGINIA CIR - 68  
VIRGINIA PL - 19  
VIRGINIA RD - 23  
VIRGINIA ST - 15, 20  
VIRGINIA RAIL AVE - 44

VIRTUDES ST - 10  
VISCAYA ST - 11  
VISION ST - 52  
S VISTA DR - 47  
SW VISTA DR - 46, 47  
VISTABROOK DR - 33  
VITTORIO ST - 10  
VIVIAN DR - 10  
VIZCAYA CT - 20  
VIZNAR ST - 10  
W VOLK RD - 4, 6  
VOLVO AVE - 14  
VON MAXCY RD - 23  
VOSS CT - 32  
W VOSS RD - 4  
VULTURE LN - 35  
**W**  
WADDELL ST - 68  
WADE AVE - 1  
WAGON TRL - 33  
W WALDEN RD - 1  
S WALDRON AVE - 5, 7  
WALDRON AVE - 24  
WALKER AVE NE - 51  
WALKER AVE - 15  
WALKER BLVD - 15, 20  
WALKER LN - 34  
N WALKER RD - 4  
WALKER RD - 36  
WALL ST - 20  
WALLABY WAY - 14  
WALLACE DR - 19, 22  
WALNUT AVE - 47  
E WALNUT ST - 5  
SW WALNUT ST - 5  
W WALNUT ST - 5  
WALNUT ST - 15  
WANDA AVE - 22  
WAR ADMIRAL WAY - 36, 46  
N WARD RD - 2, 3  
W WARD RD - 1  
WARDS OFFICE LN - 3, 5  
WARFIELD PL - 20  
S WARFIELD RD - 4, 6  
WARREN ST - 38  
WARRICK BLVD - 12, 15  
WARRIOR ST NW - 54  
N WARWICK RD - 1  
WASHINGTON AVE - 15  
WASHINGTON BLVD NE - 50, 51, 54  
WASHINGTON BLVD NW - 50, 51  
WASHINGTON BLVD - 36, 38, 48  
WASHINGTON PL - 45  
E WASHINGTON ST - 7  
WASHINGTON ST - 1, 52  
WASHINGTON JAMES AVE - 68  
E WASHINGTONIA AVE - 47  
W WASHINGTONIA AVE - 47, 51  
WATERMELON CT - 29  
WATERSEDGE LN - 47  
WATERSIDE DR - 30, 36  
WATERVIEW DR - 12  
E WATERWAY AVE NW - 50  
W WATERWAY AVE NW - 50  
W WATERWAY DR - 35  
WATERWAY DR - 44  
WATERWAY TER - 44

|                          |                            |                         |                       |
|--------------------------|----------------------------|-------------------------|-----------------------|
| WATERWOOD DR - 19        | WHITETAIL LN - 11          | WINTERGREEN TRL - 46    | YELLOW WILLOW ST - 36 |
| WATSON RD - 67           | WHITING DR - 11            | E WINTHROP ST - 5       | W YEPREMIAN RD - 4    |
| WATT DR - 57             | WHITNER ST - 5             | WINTHROP ST - 5         | YESTERYEAR LN - 47    |
| WATTERS DR - 36, 46      | W WHITON RD - 1            | WIRICK RD - 47          | YEW PL - 23           |
| WATTERSON ST - 38        | WIGGINS AVE - 5            | WISCONSIN DR - 23       | YMCA LN - 22          |
| W WAVERLY RD - 1         | WIGHTMAN AVE - 20          | WISPYWOODS DR - 33      | YORK DR - 8           |
| E WAYCROSS ST - 5        | S WILBURN DR - 6           | WISTERIA PL - 29        | N YORK RD - 4         |
| WAYNE AVE NE - 51        | WILD DUCK PT - 39          | W WISTERIA RD - 1       | W YORK RD - 4         |
| WAYSIDE AVE - 19         | WILD ORANGE TRL - 18, 21   | WISTERIA ST - 38        | S YOUNG AVE - 5, 7    |
| WEAVER DR - 47           | WILD ROSE ST - 38          | WITCH HAZEL AVE - 24    | YOUNG LOVE LN - 48    |
| WEBB CT - 36             | WILD TURKEY PT - 39        | S WITCHER RD - 6        | YOUTH CAMP RD - 21    |
| WEBSTER TURN DR - 25     | WILD VIOLET AVE - 11       | WITT ST - 6             | YOUTH CARE LN - 20    |
| WEDGEWOOD CT - 33        | WILDCAT ST NW - 54         | WL KIRKLAND ST - 7      | N YUCCA RD - 1        |
| WEEKS RD - 48            | WILDE ST - 5               | WM ALBRITTON RD - 67    | N YUMA RD - 1         |
| WEeping WILLOW AVE - 15  | WILDERNESS CIR - 14        | WM WALSH AVE - 10       | YUMURI ST - 10        |
| WEIGLE AVE - 20          | WILDERNESS TRL - 33        | WOLF LN - 33            | <b>Z</b>              |
| WELCOME DR - 23          | WILDFLOWER DR - 14         | E WOLF ST - 5           | ZABALONI ST - 10      |
| WELLESLEY WAY - 2        | WILDFLOWER ST - 35, 44, 45 | W WOLF ST - 5           | ZADA ST - 10          |
| WELLINGTON DR - 22       | WILDROSE PKWY - 12         | WOLF CREEK RD - 33      | ZAMBRANA ST - 10      |
| S WELLS AVE - 5          | WILDWOOD CT - 53           | WOLF LAKE RD - 29       | ZAMORA AVE - 10, 13   |
| W WELLS RD - 1           | WILDWOOD DR - 53           | WOLFE AVE - 15          | ZARA GOZA CT - 20     |
| W WELLSTON RD - 4        | WILDWOOD ST - 10           | WOLFE DR - 20           | N ZENITH RD - 1       |
| WENDOVER DR - 12         | WILDWOOD TER - 26          | WOMBLE RD - 60, 61, 69  | N ZEPHYR RD - 1       |
| WENDY LN - 24            | WILDWOOD WAY - 46          | WONDERFUL WORLD ST - 48 | ZEPHYR RD - 15        |
| W WESLEY CIR - 5         | WILFORD ST - 4             | WOOD AVE - 21, 22       | ZERVAS CT - 20        |
| WESLEY WAY - 46, 47      | WILHITE ST - 5             | W WOODALL RD - 6        | ZIM DR - 20           |
| WEST AVE - 24, 31        | WILKES ST - 5              | WOODBINE DR - 23        | ZION ST - 52          |
| WEST BLVD - 14           | WILLARD ST - 9             | W WOODBRIDGE RD - 1     | ZODIAC RD - 31        |
| WEST CT - 31             | WILLIAMS AVE - 52          | WOODBURY AVE - 29       | ZORETA DR - 10        |
| WEST ST - 68             | WILLIAMS RD - 34           | N WOODHAM RD - 1        | ZULETA AVE - 10       |
| WEST GRADE - 64          | WILLIAMS ST - 68           | WOODLAND CREEK TRL - 29 | ZURICK AVE - 30       |
| N WEST SHORE DR - 1      | WILLIAMS GRAY CT - 7       | WOODLAWN AVE - 5        |                       |
| WEST VIRGINIA DR - 23    | WILLIAMSBURG AVE - 51      | WOODLAWN DR - 15        |                       |
| WESTER AVE - 5           | WILLIE HAWK AVE - 7        | WOODMERE AVE NE - 51    |                       |
| WESTERN BLVD - 44, 45    | WILLIS RD - 67             | WOODMERE ST - 4, 5      |                       |
| WESTERN Tanager ST - 44  | WILLNER ST - 38            | WOODMONT CT - 25        |                       |
| WESTMINSTER RD - 22      | S WILLOW AVE - 5, 7        | WOODMONT ST - 25, 32    |                       |
| WESTWOOD CT - 19         | WILLOW CT - 26             | WOODPECKER BLVD - 19    |                       |
| WG YOUNG CT - 42         | WILLOW DL - 19             | S WOODROW AVE - 7       |                       |
| WHATLEY BLVD - 19        | WILLOW PL - 29             | WOODS & IRONS ST - 10   |                       |
| WHATLEY CT - 19          | WILLOW RUN - 19            | WOODS & WATER CT - 14   |                       |
| WHEELER RD - 41          | WILLOW TER - 29            | WOODSIDE DR - 36        |                       |
| WHEELER ST - 48          | WILLOW TRL - 19            | WOODSIDE PL - 25        |                       |
| WHIDDEN AVE - 68         | WILMAC DR - 47             | S WOODSTORK CIR - 11    |                       |
| WHIMBREL AVE - 43, 44    | WILSON DR - 35             | WOODVIEW BLVD - 44      |                       |
| WHIPPOORWILL DR - 30     | WILSON LN NE - 51          | W WORDEN DR - 1         |                       |
| WHIPPOORWILL RD - 28, 34 | WILSON TER - 26            | WORLEY RD - 57          |                       |
| WHISPER CIR - 14         | WILSON WAY NE - 51         | WRAY ST - 5             |                       |
| WHISPER DR - 14          | WILSON'S WARBLER AVE - 44  | WREN AVE - 19           |                       |
| WHISPER LN - 14          | WINCHESTER DR - 48         | WREN LN - 44            |                       |
| WHISPER LAKE BLVD - 14   | WIND ROSE AVE - 53         | WREN RD - 1             |                       |
| WHISPERING AVE - 53      | WINDING WATERS DR - 12     | WRIGHT LN - 39          |                       |
| WHISPERING OAKS CT - 35  | W WINDSOR RD - 1           | WYCKOFF AVE NE - 51     |                       |
| WHISPERING PINES DR - 19 | WINDWARD DR - 52           | WYNN ST - 10            |                       |
| WHISTLE STOP CIR - 14    | WINDY ST - 48              | WYNSTONE CT - 21        |                       |
| WHISTLER LN - 53         | WINDY POINT RD - 48        | WYNSTONE DR - 21        |                       |
| WHITBY RD - 1            | WINDY WOODS DR - 33        | WYSOCKI LN - 17         |                       |
| WHITE AVE NE - 51        | WINEGUARD AVE - 7          | <b>X</b>                |                       |
| WHITE CEDAR RD - 29      | WINFIELD DR - 31           | W XAVIER RD - 1         |                       |
| WHITE HILL ST - 12       | WINGATE ST - 36, 38        | <b>Y</b>                |                       |
| WHITE OAK RD - 39        | WINGMANN RD - 1, 2         | YACHTING RD - 15        |                       |
| WHITE PINE DR - 14       | W WINIFRED ST - 5          | YALE RD - 1             |                       |
| WHITE PLAINS ST - 48     | N WINSTED RD - 4           | W YARBROUGH RD - 6      |                       |
| WHITE POPLAR ST - 36     | WINSTON DR - 25, 26        | YATES DR - 5            |                       |
| WHITE SPRUCE ST - 23     | S WINTER CIR - 6           | YELIAH ST - 10          |                       |
| WHITE WOLF RD - 16       | WINTER RD - 47             | YELLOW BIRCH DR - 26    |                       |
| WHITEHOUSE RD - 12       | WINTER PARADISE DR - 1     | YELLOW BRICK RD - 34    |                       |
| WHITEHURST RD - 4        | WINTERGREEN ST - 44        | YELLOW PINE DR - 14     |                       |