

City of Fall River Massachusetts
Office of the City Clerk

2021 NOV 24 P 12:01

CITY CLERK
FALL RIVER, MA

ALISON M. BOUCHARD
CITY CLERK

MEETINGS SCHEDULED

INÊS LEITE
ASSISTANT CITY CLERK

CITY COUNCIL CHAMBER, ONE GOVERNMENT CENTER

TUESDAY, NOVEMBER 30, 2021

AGENDA

5:55 P.M. CITY COUNCIL PUBLIC HEARINGS

Second Hand Article Store

1. Robert Bagley, d/b/a One Stop Thrift Shop, 19 Spring Street, Taunton, MA 02780 for permission to operate and maintain a second hand article store located at 1649 South Main Street (antiques/collectibles and various used articles to be sold).

Auto Repair Shop

2. Rodrigo Tacach, 628 Buffinton Street, d/b/a Tacach Auto Repair, Inc. for a license to operate an auto repair shop at 192 Eighteenth Street, on Lot K-1-38 Assessors Plan.

6:00 P.M. CITY COUNCIL COMMITTEE ON FINANCE MEETING (OR IMMEDIATELY FOLLOWING THE CITY COUNCIL PUBLIC HEARINGS IF THEY RUN PAST 6:00 P.M.)

1. Citizen Input
2. *Resolution – Committee on Finance meet with Administration to discuss trash collection and proposal for Cart Program (tabled 5-25-21)
3. Discussion re: Fiscal Year 2022 Durfee High School Debt Exclusion (see item # 2 below)
4. Transfer and appropriation (see item # 1 below)

7:00 P.M. REGULAR MEETING OF THE CITY COUNCIL (OR IMMEDIATELY FOLLOWING THE COMMITTEE ON FINANCE MEETING IF IT RUNS PAST 7:00 P.M.)

PRIORITY MATTERS

1. *Mayor and order appropriating \$190,000 from General Fund Free Cash to Insurance
2. *Mayor and Fiscal Year 2022 Durfee High School Debt Exclusion
3. *Mayor and proposed ordinance regarding salary updates
4. *Mayor and Special Act to appoint retired police officers as special police

PRIORITY COMMUNICATIONS

5. *Board of Election Commissioners certifying City Election Results of November 2, 2021
6. *Board of Election Commissioners re: Redistricting Map of Fall River

COMMITTEE REPORTS – None

ORDINANCES – None

RESOLUTIONS – None

CITATIONS

7. Andrea Baldwin and K.R. Rezendes, Inc. – For their time and decorations for the BOO! at the Beach Halloween Bash

ORDERS – HEARINGS

- Second Hand Article Store:
 8. Robert Bagley, d/b/a One Stop Thrift Shop, 19 Spring Street, Taunton, MA 02780, located at 1649 South Main Street
- Auto Repair Shop:
 9. Rodrigo Tacach, 628 Buffinton Street, d/b/a Tacach Auto Repair, Inc., located at 192 Eighteenth Street

ORDERS – MISCELLANEOUS

10. Police Chief's report on licenses
2022 Taxicab Drivers:

Domingos Almeida Jr.	Manuel Almeida	Darrell Carlsen
Melissa Carvalho	Simone Desnoyers	Paul Laberge
William Marshall	Richard Mello	Thomas Miranda
George Oliveira	Judy Palani	John D. Purcell
Edward Rego	Laura Rodriguez	Carl Shepard
Delores Socall	Richard J. Souza	Stephen Stets
Gary Teixeira	Dorothy Ward	Mostafa Yukoob
11. Auto Body Shop License Renewals:
Ronald Pedro d/b/a ABC Auto Body & Sales, located on 753 Pleasant Street
David Saber, Eleventh Street Association, Inc. d/b/a Saber Auto Body, located at 231 Bedford Street
12. Auto Repair Shop License Renewals:
Francis B. May d/b/a Brad's Auto Service located at 156 President Avenue
John J. Mattie Jr. d/b/a Mattie Imports, Inc., located at 80 William S. Canning Boulevard
Jacinto Silva d/b/a Tech Service Center, Inc., located at 70 William Street
13. Auto Body Shop Transfer:
Transfer of auto body shop license no. 136 located at 232 Lapham Street from Jody Oliveira d/b/a Dover Towing, Inc. to Dylan Jarabek d/b/a Top Tier Auto Body
14. Auto Repair Shop Transfer:
Transfer of auto repair shop license no. 282 located at 232 Lapham Street from Jody Oliveira d/b/a Dover Towing, Inc. to Dylan Jarabek d/b/a Top Tier Auto Body
15. City Engineer prepare plans for the acceptance of Glendale Street from North Main to dead end

COMMUNICATIONS – INVITATIONS – PETITIONS

16. *Claims
17. Structure on or over a public way – 6"x4" permanent sign for Cars Unlimited Sales, LLC to be placed on 72 Everett Street
18. Drainlayer license for TD Construction

City Council Minutes:

19. *Public Hearing Minutes – November 16, 2021

BULLETINS – NEWSLETTERS – NOTICES

20. *National Grid's Yearly Operational Plan and Notice
21. *Department of Environmental Protection re: Waterways License Application


Assistant City Clerk

ITEMS FILED AFTER THE AGENDA DEADLINE:
CITY COUNCIL MEETING DATE: NOVEMBER 24, 2021

COMMITTEE REPORTS

Committee on Ordinances and Legislation recommending:

All readings with Emergency Preamble:

- 6a. *Proposed Ordinance – Traffic, handicapped parking
6b. *Proposed Ordinance – City Engineer

First Reading:

- 6c. *Proposed Ordinance – Traffic, miscellaneous
6d. *Proposed Ordinance – Cemetery Fees

Action:

- 6e. *Proposed Ordinance – Water and Sewer Rates

BULLETINS – NEWSLETTERS – NOTICES

- 21a. *PERAC Appropriation for Fiscal Year 2023

City of Fall River, In City Council

(Vice President Laliberte-Lebeau)

WHEREAS, in June, July, and August of 2020 the City Council encouraged the Administration to explore new avenues of revenue, and to reduce costs wherever possible, for the FY21 budget to be sustainable, and

WHEREAS, in July and August of 2020 Councilor Dionne put in an enormous amount of effort taking an inventory of trash and recycling bins at businesses, housing authority properties, and 6+ family properties throughout the city, and also researched the "pink bin business recycling program" that was in effect from 2012-2015, and

WHEREAS, the city is currently picking up trash and recycling at many of these locations, and pickup is in direct violation of our city ordinances, and costs the city money, and

WHEREAS, the former administration added an amendment to the EZ Disposal contract allowing the business owners of the pink bins to continue to have their recycling picked up, and further gave them the opportunity to have their trash picked up as well, and

WHEREAS, Councilor Dionne and Council Vice President Laliberte-Lebeau met with the Mayor, the CFO, and the Director of Community Maintenance in August 2020 in order to share all of Councilor Dionne's research, and to request that trash and recycling currently being picked up in opposition to city ordinance and at a cost to the city, cease immediately, and

WHEREAS, we also had a conversation about exploring a Cart Program, and

WHEREAS, the Administration was going to evaluate the most cost saving and equitable measures based on numbers of carts per household that conforms with city ordinance, and present a preliminary proposal as soon as possible, and

WHEREAS, the aforementioned trash and recycling pickup has yet to cease, and a cart proposal has yet to be presented, now therefore

BE IT RESOLVED, that the Administration attend the next meeting of the City Council Committee on Finance with an end date for trash and recycling pickup that is happening in direct opposition to our ordinances, and to present the Cart Program proposal.


In City Council, April 20, 2021
Adopted

A true copy. Attest:

Alison M. Bouchard

City Clerk

Tabled 5-11-21
5-25-21



City of Fall River
Massachusetts
City Council

FINANCE 2
FILE

CLIFF PONTE
President
City Council

May 13, 2021

Honorable Paul E. Coogan
Mayor
One Government Center
Fall River, MA 02722

Dear Mayor Coogan,

At a meeting of the City Council Committee on Finance held on May 11, 2021, a discussion was held regarding collection of trash for commercial establishments. A motion was made and seconded to request that I review the city ordinances available to me. I have had the opportunity to do so and my thoughts are outlined below.

Sec. 62-1 defines **CART** as "The City-supplied wheeled trash receptor. Blue and pink carts are solely used for recycling and green carts for household trash."

Further, Section 62-2 outlines *Collection and disposal generally*. The ordinance states:

C. The City shall collect solid waste and recyclables from single-family dwellings and multiple-family residential buildings containing up to six dwelling units. Solid waste shall be collected only if placed in an official City bag and placed in a green cart. Recyclables shall not be placed in green carts, and solid waste shall not be placed in blue or pink carts.

In reviewing these sections, it is my opinion that without specific verbiage in which "commercial trash" is collected and since Section 62-2(C) does specify collection for HOUSEHOLD trash, it could be and is implied that collection for commercial establishments does not occur. However, this is currently happening.

ARTICLE II provides for *Collection Regulations*. Section 62-42 which describes *Placement of refuse from commercial establishments on sidewalk* states:

Business establishments, stores, restaurants and laundries will be permitted to place refuse and rubbish on the sidewalk on the day of collection, provided such refuse and rubbish shall be in

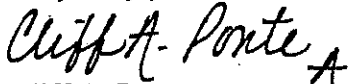
proper containers and bundles and shall occupy a space not larger than 12 feet long, three feet wide and four feet high.

As the Council Vice President indicated during the meeting, Section 62-42 relates to placement of trash on the city's sidewalks, but does not authorize such collection.

Members of the City Council had a clear message: the 110 businesses that are currently having trashed picked up need to be placed on notice that this will no longer be the case, with a date to be set forth by the Mayor and Administration.


I respectfully request your response prior to the next meeting of the City Council which is scheduled for May 25, 2021 as the item will be placed on the agenda for that meeting.

Very truly yours,

A handwritten signature in cursive script that reads "Cliff A. Ponte" followed by a small capital "A".

Cliff A. Ponte
President, Fall River City Council

c: Corporation Counsel Alan Rumsey



City of Fall River
Massachusetts
 Office of the Mayor

RECEIVED

2021 NOV 22 P 3:29

CLERK
 FALL RIVER, MA

PAUL E. COOGAN
 Mayor

November 22, 2021

The Honorable City Council
 City of Fall River
 One Government Center
 Fall River, MA 02722

Dear Honorable Council Members:

In accordance with the provisions of Chapter 44, Section 32 of the Massachusetts General Laws, I recommend the following appropriations to your Honorable Body.

1. \$190,000 That the sum of \$190,000 be, and the same is, hereby appropriated to the INSURANCE from the GENERAL FUND FREE CASH.

If you have any questions or concerns regarding this, please feel free to contact me.

Best Regards,

Paul E. Coogan

Paul Coogan
 Mayor

City of Fall River, In City Council

November 30, 2021

1


ORDERED:

That the sum of \$190,000 be, and the same is, hereby appropriated as follows from the
GENERAL FUND FY21 SURPLUS REVENUE to INSURANCE


FY22 Appropriation/Transfer Number Analysis

Line	Original/Revised Appropriation	Amount Transferred	Adjusted Balance
General Fund Free Cash	\$ 1,924,199.00	\$ (190,000.00)	\$ 1,734,199.00
Insurance	\$ 40,326,000.00	\$ 190,000.00	\$ 40,516,000.00

I certify that there are sufficient funds available for these transfers.



Jennifer Argo, City Auditor
November 30, 2021



**City of Fall River
Massachusetts**
Office of the Mayor

RECEIVED

2021 NOV 22 P 3:29

PAUL E. COOGAN
Mayor

CLERK _____
FALL RIVER, MA

November 22, 2021

The Honorable City Council
City of Fall River
One Government Center
Fall River, MA 02722

Dear Honorable Council Members:

In the process of completing the tax rate recapitulation, in particular form DE-1, I am required to notify the Council that based on the ballot vote of 3/6/2018 for the Durfee High School Construction, the amount of FY22 excludable debt is \$4,489,089. This amount will be added to the FY 2022 maximum allowable levy, however, will not be included in the total real and personal property tax levy raised and appropriated for FY 2022.

If you have any questions or concerns regarding this, please feel free to contact me.

Best Regards,

Paul E. Coogan
Mayor

Levy Limit
Fiscal Year 2022

FOR BUDGET PLANNING PURPOSES

I. TO CALCULATE THE FY 2021 LEVY LIMIT

A. FY 2020 Levy Limit	106,816,456	
A1. Amended FY 2020 Growth	0	
B. ADD (IA + IA1)*2.5%	2,670,411	
C. ADD FY 2021 New Growth	2,179,787	
C1. ADD FY 2021 New Growth Adjustment	0	
D. ADD FY 2021 Override	0	
E. FY 2021 Subtotal	111,666,654	
F. FY 2021 Levy Ceiling	164,447,878	I. 111,666,654 FY 2021 Levy Limit

II. TO CALCULATE THE FY 2022 LEVY LIMIT

A. FY 2021 Levy Limit from I	111,666,654	
A1. Amended FY 2021 Growth	-2,854	
B. ADD (IIA + IIA1)*2.5%	2,791,595	
C. ADD FY 2022 New Growth	3,379,723	
C1. ADD FY 2022 New Growth Adjustment	0	
D. ADD FY 2022 Override	0	
E. ADD FY 2022 Subtotal	117,835,118	
F. FY 2022 Levy Ceiling	190,658,734	II. 117,835,118 FY 2022 Levy Limit

III. TO CALCULATE THE FY 2022 MAXIMUM ALLOWABLE LEVY

A. FY 2022 Levy Limit from II.	117,835,118
B. FY 2022 Debt Exclusion(s)	4,489,089
C. FY 2022 Capital Expenditure Exclusion(s)	0
D. FY 2022 Stabilization Fund Override	0
E. FY 2022 Other Adjustment :	0
F. FY 2022 Water/Sewer	0
G. FY 2022 Maximum Allowable Levy	122,324,207

Signatures

Board of Assessors

Richard A Gonsalves, Assessor , Fall River , scameron@fallriverma.org 508-324-2300 | 11/17/2021 3:18 PM
Nancy L. Hinote, Assessor , Fall River , lci426@hotmail.com 508-324-2300 | 11/17/2021 3:19 PM
Richard Wolfson, Assessor , Fall River , richardwolfson@comcast.net 508-324-2300 | 11/17/2021 3:20 PM

Documents

No documents have been uploaded.

MASSACHUSETTS DEPARTMENT OF REVENUE
DIVISION OF LOCAL SERVICES
BUREAU OF ACCOUNTS

Fall River
CITY

Schedule DE-1
Debt Exclusion - Fiscal Year 2022

(A) Ballot Vote Date	(B) Purpose(s) of Exclusion Vote	(C) Date of original issuance note/bond per purpose(s)	(D) Temp or Perm (T/P)	(E) FY 2021 Net Excluded Debt Service	(F) FY 2021 Gross Debt Service Expended	(G) FY 2022 Gross Debt Service Excludable	(H) Reimbursement adjustments (Whole numbers only)	(I) FY 2022 Net Excluded Debt Service
03/06/2018	New Durfee H.S. Construction	02/08/2019	T	0	3,120,076	4,489,089	0	4,489,089
		Total:		0	3,120,076	4,489,089	0	4,489,089

REIMBURSEMENTS: School Building Assistance, Library Construction Grants etc.

ADJUSTMENTS: Prior year interest not included, rate or term different than estimate


Signatures

No signatures to display.

Documents

No documents have been uploaded.

NOTE : The information is preliminary and is subject to change.



PAUL E. COOGAN
Mayor

City of Fall River
Massachusetts
Office of the Mayor

RECEIVED

2021 NOV 23 P 2:24

CITY CLERK
FALL RIVER, MA

November 22, 2021

The Honorable City Council
City of Fall River
One Government Center
Fall River, MA 02722

Dear Honorable Council Members:

The following ordinances should be updated to reflect the not to exceed salary amounts:

Section 50-301 includes the salary schedule for executive officers, department head and non-union personnel. The attached ordinance is requesting a change to the salary amount for certain non-union positions.

Section 50-302 includes the removal of the not to exceed for the positions of Chief of Staff Mayor's Office, Director of Community Maintenance and Director of Financial Services.

If you have any questions or concerns regarding this, please feel free to contact me.

Best Regards,

Paul E. Coogan
Paul E. Coogan
Mayor

CITY OF FALL RIVER, MA									
PROPOSED SALARY ORDINANCES									
SALARY ORDINANCE									
Section 50-301 Salary Schedules for Executive Officers, Dept Heads & Non-Union Personnel	Date of Last Ordinance Change	CURRENT NOT TO EXCEED - CITY ORDINANCE	7/1/2017 Ordinances Adjusted for AFSCME 2% Increase 7/1/2018	7/1/2017 Ordinances Adjusted for AFSCME 1 1/2% Increase 7/1/2019	7/1/2017 Ordinances Adjusted for AFSCME Increases 7/1/2020	Current Salary	Notes or Comments	Recommended	
Account Manager-Police	7/1/2017	\$60,000.00	\$ 61,200.00	\$ 62,118.00	\$ 63,049.77	\$ 55,750.00	These should be similar	\$ 61,000.00	
Accreditation Coordinator	7/1/2019	\$60,000.00	\$ 61,200.00	\$ 62,118.00	\$ 63,049.77	\$ 53,675.00	These should be similar	\$ 61,000.00	
Administrative Assistant/Code Enforcement		\$50,000.00	\$ 51,000.00	\$ 51,765.00	\$ 52,541.48	\$ 47,287.00	These should be similar	\$ 61,000.00	
Crime and Data Analyst - Police Department	7/1/2018	\$60,000.00		\$ 60,900.00	\$ 61,813.50	\$ 49,126.00	These should be similar	\$ 61,000.00	
Executive Administrative Assistant to the Chief of Police	9/1/2020	\$55,000.00			\$ 55,000.00	\$ 52,287.33	These should be similar	\$ 61,000.00	
Administrative Services Manager	7/1/2017	\$69,666.63	\$ 71,059.96	\$ 72,125.86	\$ 73,207.75	Vacant		\$ 80,000.00	
Administrative Assistant Board of Assessors/Administrator of Assessing	7/1/2017	\$90,000.00	\$ 91,800.00	\$ 93,177.00	\$ 94,574.66	\$ 75,000.00		\$ 103,350.00	
Assistant Assessor I	7/1/2017	\$60,959.94	\$ 62,179.14	\$ 63,111.83	\$ 64,058.50	\$ 60,900.00	80% of the Admin Assessor	\$ 82,680.00	
Assistant Assessor II	7/1/2017	\$52,150.93	\$ 53,193.95	\$ 53,991.86	\$ 54,801.74	Vacant	80% of Assessor I	\$ 66,144.00	
Residential Data Lister	7/1/2017	\$36,929.41	\$ 37,668.00	\$ 38,233.02	\$ 38,806.51	Vacant		\$ 42,400.00	
Revaluation Specialist	7/1/2017	\$79,523.31	\$ 81,113.78	\$ 82,330.48	\$ 83,565.44	Vacant		\$ 91,300.00	
City Council Secretary	7/1/2017	\$49,320.65	\$ 50,307.06	\$ 51,061.67	\$ 51,827.59	\$ 51,827.60		\$ 60,000.00	
City Council Principal Clerk	7/1/2019	\$40,000.00	\$ 40,800.00	\$ 41,412.00	\$ 42,033.18	\$ 40,600.00	These should be similar	\$ 50,000.00	
Mayor's Administrative Assistant	7/1/2017	\$40,000.00	\$ 40,800.00	\$ 41,412.00	\$ 42,033.18	\$ 42,033.18	These should be similar	\$ 50,000.00	
Special Projects Media Mayor's Office	7/1/2017	\$45,900.00	\$ 46,818.00	\$ 47,520.27	\$ 48,233.07	\$ 38,000.00	These should be similar	\$ 50,000.00	
City Auditor	7/1/2017	\$87,567.07	\$ 89,318.41	\$ 90,658.19	\$ 92,018.06	\$ 92,018.06	s/b same of Assess/Col/ Treas	\$ 103,350.00	
Assistant City Auditor	7/1/2017	\$75,000.00	\$ 76,500.00	\$ 77,647.50	\$ 78,812.21	Vacant	80% of Auditor	\$ 82,680.00	
Project Specialist I/Financial Services	7/1/2017	\$70,000.00	\$ 71,400.00	\$ 72,471.00	\$ 73,558.07	\$ 68,616.00		\$ 80,400.00	
Treasurer-Collector	7/1/2017	\$105,000.00	\$ 107,100.00	\$ 108,706.50	\$ 110,337.10	\$ 106,575.00		\$ 120,550.00	
City Collector	7/1/2017	\$90,213.08	\$ 92,017.34	\$ 93,397.60	\$ 94,798.57	Vacant	Position combined w/ Treasurer	\$ 103,350.00	
City Treasurer	7/1/2018	\$90,000.00	\$ 91,800.00	\$ 93,177.00	\$ 94,574.66	Vacant	Position combined w/ Collector	\$ 103,350.00	
Assistant Collector	7/1/2017	\$60,000.00	\$ 61,200.00	\$ 62,118.00	\$ 63,049.77	\$ 58,928.87	80% of Collector/Treasurer	\$ 82,680.00	
Assistant Treasurer	7/1/2017	\$65,000.00	\$ 66,300.00	\$ 67,294.50	\$ 68,303.92	\$ 68,000.00	80% of Collector/Treasurer	\$ 82,680.00	
Project Specialist II/Treasurer's Office	7/1/2017	\$56,494.00	\$ 57,623.88	\$ 58,488.24	\$ 59,365.56	Vacant		\$ 64,850.00	
City Clerk	7/1/2017	\$94,555.34	\$ 96,446.45	\$ 97,893.14	\$ 99,361.54	\$ 99,361.55	Slightly low to comps	\$ 108,600.00	
Assistant City Clerk	7/1/2018	\$75,000.00	\$ 75,000.00	\$ 76,125.00	\$ 77,266.88	\$ 77,345.25	80% of City Clerk	\$ 86,880.00	
Human Resources Assistant	7/1/2017	\$43,652.94	\$ 44,526.00	\$ 45,193.89	\$ 45,871.80	\$ 45,871.80		\$ 50,150.00	

CITY OF FALL RIVER, MA		PROPOSED SALARY ORDINANCES						
SALARY ORDINANCE								
Section 50-301 Salary Schedules for Executive Officers, Dept Heads & Non-Union Personnel	Date of Last Ordinance Change	CURRENT NOT TO EXCEED - CITY ORDINANCE	7/1/2017 Ordinances Adjusted for AFSCME 2% Increase 7/1/2018	7/1/2017 Ordinances Adjusted for AFSCME 1 1/2% Increase 7/1/2019	7/1/2017 Ordinances Adjusted for AFSCME Increases 7/1/2020	Current Salary	Notes or Comments	Recommended
Human Resources Generalist	7/1/2017	\$51,992.72	\$ 53,032.57	\$ 53,828.06	\$ 54,635.48	\$ 54,635.48		\$ 59,700.00
Employee Benefits Administrator	7/1/2017	\$65,032.07	\$ 66,332.71	\$ 67,327.70	\$ 68,337.62	\$ 68,337.62		\$ 74,650.00
Network Administrator	7/1/2018	\$75,000.00	\$ 76,500.00	\$ 77,647.50	\$ 78,812.21	\$ 65,975.00		\$ 86,100.00
Board of Election Commissioners/ Director-Office of Elections, Chairperson	7/1/2017	\$65,000.00	\$ 66,300.00	\$ 67,294.50	\$ 68,303.92	\$ 57,795.62		\$ 74,650.00
Commissioner for Recreational Facilities/Director of Recreational Facilities	7/1/2019	\$80,000.00	\$ 81,600.00	\$ 82,824.00	\$ 84,066.36	\$ 79,804.38	These should be similar	\$ 85,000.00
Commissioner of Recreational Facilities and Cemeteries/ Administrator, Administrator Recreational Facilities, Cemeteries and Trees	7/1/2017	\$66,439.90	\$ 67,768.70	\$ 68,785.23	\$ 69,817.01	\$ 58,758.58	These should be similar	\$ 75,000.00
City Planner	7/1/2017	\$88,300.00	\$ 90,066.00	\$ 91,416.99	\$ 92,788.24	\$ 86,275.00		\$ 101,400.00
Asset Manager/ GIS Specialist-Community Utilities	7/1/2017	\$60,000.00	\$ 61,200.00	\$ 62,118.00	\$ 63,049.77	\$ 45,322.00		\$ 62,000.00
Director of Facilities Maintenance	7/1/2017	\$98,000.00	\$ 99,960.00	\$ 101,459.40	\$ 102,981.29	Vacant		\$ 112,550.00
Project Manager, Facilities	7/1/2017	\$64,387.50	\$ 65,675.25	\$ 66,660.38	\$ 67,660.28	\$ 67,660.29	70% of Director's salary	\$ 78,785.00
Director of Health and Human Services	7/1/2017	\$82,415.86	\$ 84,064.18	\$ 85,325.14	\$ 86,605.02	\$ 84,066.36	Slightly low to comps	\$ 100,000.00
Staff Nurse	7/1/2017	\$50,696.16	\$ 51,710.08	\$ 52,485.73	\$ 53,273.02	\$ 61,343.00	Slightly low to comps	\$ 65,000.00
Director of Municipal Buildings and Code Enforcement/ Inspector of Buildings	7/1/2017	\$91,687.73	\$ 93,521.48	\$ 94,924.31	\$ 96,348.17	\$ 89,320.51	Slightly low to comps	\$ 120,000.00
Director of Minimum Housing Standards	7/1/2017	\$50,183.78	\$ 51,187.46	\$ 51,955.27	\$ 52,734.60	\$ 53,789.30	Seems low?	\$ 65,000.00
Inspection Services	7/1/2017	\$66,963.22	\$ 68,302.48	\$ 69,327.02	\$ 70,366.93	Vacant		\$ 76,900.00
Sanitarian Supervisor	7/1/2017	\$80,000.00			\$ 81,200.00	\$ 74,653.25		\$ 88,750.00
Parking Clerk/Director of Traffic and	7/1/2019	\$80,000.00			\$ 81,200.00	\$ 74,653.25		\$ 88,750.00
Purchasing Agent	7/1/2017	\$67,538.45	\$ 68,889.22	\$ 69,922.56	\$ 70,971.40	Incl w/Tammy	Slightly low to comps	\$ 85,000.00
Assistant Purchasing Agent	7/1/2017	\$38,083.55	\$ 38,845.22	\$ 39,427.90	\$ 40,019.32	Vacant	80% of Purchasing Agent	\$ 68,000.00

CITY OF FALL RIVER, MA		PROPOSED SALARY ORDINANCES										
SALARY ORDINANCE												
Section 50-301 Salary Schedules for Executive Officers, Dept Heads & Non- Union Personnel	Date of Last Ordinance Change	CURRENT NOT TO EXCEED - CITY ORDINANCE	7/1/2017 Ordinances Adjusted for AFSCME 2% Increase 7/1/2018	7/1/2017 Ordinances Adjusted for AFSCME 1 1/2% Increase 7/1/2019	7/1/2017 Ordinances Adjusted for AFSCME Increases 7/1/2020	Current Salary		Notes or Comments		Recommended		
						Vacant		Higher than comps				
Manager of Operations Streets and Highways	7/1/2018	\$85,000.00		\$ 86,275.00	\$ 87,569.13	Vacant				\$ 85,000.00		
Animal Control Officer	7/1/2017	\$33,118.45	\$ 33,780.82	\$ 34,287.53	\$ 34,801.84	\$ 34,801.84				\$ 38,050.00		
Veteran's Benefit Agent and Director of Veteran's Services/Director of Veteran's Benefits	7/1/2017	\$60,959.94	\$ 62,179.14	\$ 63,111.83	\$ 64,058.50	\$ 64,058.51				\$ 70,000.00		
Administrator of Community Utilities	7/1/2017	\$103,416.08	\$ 105,484.40	\$ 107,066.67	\$ 108,672.67	\$ 108,672.67		Request per Paul Ferland		\$ 140,000.00		
Deputy Administrator-Community Utilities	7/1/2017	\$89,000.00	\$ 90,780.00	\$ 92,141.70	\$ 93,523.83	Vacant		80% of Administrator		\$ 112,000.00		
Director of Water Department	7/1/2017	\$82,416.23	\$ 84,064.55	\$ 85,325.52	\$ 86,605.41	\$ 68,997.00		Request per Paul Ferland		\$ 95,000.00		
Director of Water Distribution and Maintenance	7/1/2017	\$69,824.41	\$ 71,220.90	\$ 72,289.21	\$ 73,373.55	\$ 70,520.00		Request per Paul Ferland		\$ 95,000.00		
Director of Water Treatment and Resources	7/1/2017	\$72,113.78	\$ 73,556.06	\$ 74,659.40	\$ 75,779.29	\$ 70,520.00		Request per Paul Ferland		\$ 95,000.00		
Water Quality Manager	7/1/2019			\$ 60,000.00	\$ 60,900.00	Vacant		Request per Paul Ferland		\$ 76,000.00		
Forester-Community Utilities	7/1/2017	\$63,235.87	\$ 64,500.59	\$ 65,468.10	\$ 66,450.12	Vacant				\$ 72,600.00		
Project Manager-Community Utilities	7/1/2017	\$72,817.07	\$ 74,273.41	\$ 75,387.51	\$ 76,518.33	\$ 76,518.32				\$ 83,600.00		
Project Specialist-Community Utilities	7/1/2017	\$56,494.00	\$ 57,623.88	\$ 58,488.24	\$ 59,365.56	\$ 59,365.56				\$ 64,850.00		
Student Intern Apprentice		\$15.00 per hour										
Personnel Section 50- 302												
Assistant Administrator Public Library	7/1/2017	Per contract				\$ 60,399.05						
Assistant Corporation Counsel	7/1/2017	Per contract				Vacant						
Assistant Corporation Counsel PT	7/1/2017	Per contract				\$ 77,265.92						
Chief of Police	7/1/2017	Per contract				\$ 175,000.00						
Chief of Staff Mayor's Office	7/1/2017	Per contract - not to exceed	\$ 83,333.48	\$ 84,916.82	\$ 85,850.91	\$ 84,024.77						
City Administrator	7/1/2017	\$78,780.00										
Corporation Counsel	7/1/2017	Per contract				\$ 123,625.00						

CITY OF FALL RIVER, MA		PROPOSED SALARY ORDINANCES						
SALARY ORDINANCE								
Section 50-301 Salary Schedules for Executive Officers, Dept Heads & Non-Union Personnel		Date of Last Ordinance Change	CURRENT NOT TO EXCEED - CITY ORDINANCE	7/1/2017 Ordinances Adjusted for AFSCME 2% Increase 7/1/2018	7/1/2017 Ordinances Adjusted for AFSCME 1 1/2% Increase 7/1/2019	7/1/2017 Ordinances Adjusted for ASFCME Increases 7/1/2020	Notes or Comments	Recommended
Director of Community Maintenance	7/1/2017	Per contract - not to exceed \$98,000.00	\$ 99,960.00	\$ 101,459.40	\$ 102,981.29	Current Salary		
Director of Financial Services	7/1/2017	Per contract - not to exceed 140,000	\$ 148,092.00	\$ 150,905.75	\$ 152,565.71			
Director of Human Resources	7/1/2017	Per contract				\$ 99,161.21		
Director of Management Information Services	7/1/2017	Per contract				\$ 99,843.46		
Deputy Police Chief	7/1/2017	Per contract					Moved from Section 302	
Fire Chief	7/1/2017	Per contract				\$ 158,444.23		
Grant Writer	7/1/2017	Per contract				\$ 66,000.11		
Library Administrator	7/1/2017	Per contract				\$ 95,774.47		
Paralegal	7/1/2017	Per contract				Vacant		
Animal Control Supervisor	7/1/2017	Per contract				\$ 53,592.17		
Workers Compensation Clerk -Law	7/1/2017	Per contract				Vacant		
Youth Service Coordinator	7/1/2017	Per contract				40,235.50		
City Engineer	7/1/2017	\$90,000.00	\$ 91,800.00	\$ 93,177.00	\$ 94,574.66	Vacant		



**City of Fall River
Massachusetts
Office of the Mayor**

PAUL E. COOGAN
Mayor

RECEIVED

2021 NOV 23 P 2:33

CITY OF FALL RIVER
FALL RIVER, MA

November 23, 2021

Council President
Members of the Honorable Council
City of Fall River
One Government Center
Fall River, MA 02722

Dear Council President and Members of the Honorable Council:

Please see the attached Special Act respectfully being submitted to the Council for consideration in allowing the Chief of Police to appoint retired police officers, who are performing police details and any other police duties arising therefrom, as special police.

Thank you for your every consideration with this request.


Sincerely,

Paul E. Coogan
Mayor

PC/amos

City of Fall River
Office of the Corporation Counsel

PAUL E. COOGAN
 Mayor



ALAN J. RUMSEY
 Corporation Counsel

GARY P. HOWAYECK
 Assistant Corporation Counsel

SETH THOMAS AITKEN
 Assistant Corporation Counsel

November 22, 2021

To the Honorable Mayor Coogan
 City of Fall River
 One Government Center
 Fall River, MA 02722

RE: Special Police Officers

Dear Mr. Mayor:

It is my understanding you desire to allow the Chief of Police to appoint retired police officers, who are performing police details and any other police duties arising therefrom, as special police. This appointment will be used in the event an emergency response by the special police officer is required due to the inability of a regular police officer to respond to the emergency timely.

To designate such an appointment, you need to submit a Special Act for City Council consideration. Once the Special Act is adopted by the Council and approved by you it will need to be filed by either a State Representative or Senator at the Massachusetts Legislature for enactment.

Once the bill passes the House and Senate and is approved by the Governor, it will need to be submitted back to the City Council for purposes of amending the current city ordinances.

Once the bill is enacted and the City is notified, the Law Department will need to draft the proposed ordinance(s) for the Council's consideration.

Very truly yours,

Seth Thomas Aitken
 Assistant Corporation Counsel

RECEIVED
 2021 NOV 23 P 2:33
 CITY CLERK
 FALL RIVER, MA

City of Fall River, *In City Council*

BE IT ORDERED, that the City of Fall River, acting by and through its City Council and Mayor, does hereby petition the General Court of the Commonwealth of Massachusetts under the provisions of Section 8 of Article 89 of the amendments to the Constitution of Massachusetts, for a Special Act, as follows:

AN ACT RELATIVE TO THE APPOINTMENT OF SPECIAL POLICE OFFICERS IN THE CITY OF FALL RIVER

Be it enacted by the Senate and House of Representatives in General Court assembled, and by the authority of the same.

SECTION 1. The Fall River Chief of Police may appoint retired police officers as special police officers for the purpose of performing police details and any police duties arising therefrom or during the course of police detail work, whether or not related to the detail work, when the special police officer is on detail assignment and an emergency response by the special police officer is required due to the inability of a regular police officer to timely respond to the emergency. Said retired police officers shall have previously served as regular full-time police officers for the City of Fall River and voluntarily retired based upon superannuation in accordance with M.G.L. Ch. 32.

No retired officer shall be appointed as a special police officer after his or her seventieth (70th) birthday. The employment of any officer appointed pursuant to this act shall terminate on December 31 of the calendar year in which the officer turns seventy (70). No officer who has been retired from the Fall River Police Department shall be eligible for appointment pursuant to this act unless the officer has maintained certification as a police officer in the commonwealth pursuant to those requirements set forth pursuant to M.G.L. Ch. 6 and 2019 MA S.B. 2963.

Prior to appointment pursuant to this act, every officer to be appointed shall pass a medical examination by a physician chosen by the Fall River Police Chief or his designee, to determine that the officer is capable of performing the essential duties of a special police officer pursuant to this act. The cost of the examination shall be borne by the special police officer. The officer shall provide certification to the town that the officer is covered by personal health insurance.

SECTION 2. Special police officers appointed pursuant to this act shall be excluded from the provisions of: M.G.L. Ch. 31; M.G.L. Ch. 32, §85H and §85H½; M.G.L. Ch. 41, §99A, §100 and §111F; and M.G.L. Ch. 150E. Special police officers appointed pursuant to this act shall be subject to M.G.L. 151A.

SECTION 3. Special police officers appointed pursuant to this act shall, when performing their duties set forth in this act, have the same power to make arrests and to perform other police functions as do regular police officers of the City of Fall River.

SECTION 4. A retired police officer who satisfies all other requirements and qualifications set forth herein shall be eligible for appointment as a special police officer for a term of 1 year or through December 31 of the calendar year in which that officer reaches seventy (70) years of age, whichever comes first. Such appointment shall be at the sole discretion of the Fall River Chief of Police. During the term of appointment, the officer shall serve at the pleasure of the Chief of Police, subject to removal by the Chief of Police at any time with or without cause. Any such removal shall be preceded by a 14-day written notice unless considerations of public safety and welfare, determined at the sole discretion of the Chief of Police, require immediate removal. In such instances the Chief of Police or his designee shall provide the officer with a written statement of reasons for the immediate removal.


SECTION 5. Special police officers appointed pursuant to this act shall be subject to the rules and regulations, policies and procedures and requirements of the Fall River Police Department and the Commonwealth of Massachusetts, including restrictions on the type of detail assignments, requirements regarding medical examinations to determine continuing capability to perform the duties of a special police officer, requirements for training, requirements for firearms qualifications and licensing, and requirements regarding uniforms and equipment. Compliance with all requirements shall be at no cost to the City of Fall River. A special police officer appointed pursuant to this act shall be considered a reserve or intermittent police officer and subject to the third paragraph of M.G.L. Ch 41, §96B and shall not be considered a full-time police officer

SECTION 6. Special police officers appointed pursuant to this act shall be sworn by the Fall River Chief of Police, who shall keep a record of all such appointments.

SECTION 7. Appointment as a special police officer pursuant to this act shall not entitle any officer to assignment to any specific detail or type of detail. All assignments shall be made in the sole discretion of the Chief of Police and his or her designees. Special police officers appointed pursuant to this act shall be paid the hourly detail rate applicable to regular full-time officers, including any changes to such rate, but shall not be entitled to any other City benefits.

SECTION 8. Retired police officers appointed as special police officers pursuant to this act shall be subject to the limitations on hours worked and on earnings by retired municipal employees described in M.G.L. Ch 32, §91(b). Any such officer shall, on or before January 31 of each calendar year, file a sworn statement with the Fall River retirement board on a prescribed form identifying the compensated number of hours worked for, and all earnings therefrom, for the commonwealth and any of its subdivisions for which the police officer worked during the preceding calendar year.

SECTION 9. This act shall take effect upon its passage.



CITY OF FALL RIVER, MASSACHUSETTS

BOARD OF ELECTION COMMISSIONERS

ONE GOVERNMENT CENTER

TEL. 508-324-2630

RECEIVED

2021 NOV 15 A 9:16

CITY CLERK
FALL RIVER, MA

COMMISSIONERS

KELLY A. SOUZA-YOUNG, CHAIRPERSON

TIMOTHY S. CAMPOS

DAVID J. DENNIS, ESQ.

MANUEL LEITE, CLERK

November 12, 2021

Alison M. Bouchard, City Clerk
One Government Center
Fall River MA 02722

Dear Mrs. Bouchard,

The Board of Election Commissioners certifies that the names on the attached list are the Official Results of the City Election held on November 2, 2021 No recount papers or objections were filed.

Sincerely,

Kelly A. Souza-Young, Chairperson
Board of Election Commissioners

The Commonwealth of Massachusetts
William Francis Galvin, Secretary of the Commonwealth
Elections Division

Return of Votes – LOCAL ELECTION November 2, 2021

FALL RIVER

Total Number of Persons who Voted in the
LOCAL ELECTION 12428

***** ATTENTION CLERK: SIGN AND RETURN AT ONCE *****

I certify that all ballots cast for candidates
in the LOCAL ELECTION held on November 2, 2021
have been counted and recorded in accordance with the law,
and that the following return of votes is correct.

Clerk: Kelly A. Souza-Gr

***** METHOD OF RECORDING VOTES *****

Record the number of votes for each listed candidate and for each write-in or sticker candidate. The space between the last candidate's name and the designation 'All Others' is to be used to record the names, addresses (if known) and votes of any write-ins. Also, record the number of votes for No Preference and Blanks. The total vote for each office is the sum of votes for listed candidates, write-ins and blanks. The total vote should be equal to the number of people who voted in the LOCAL ELECTION
Do not send results of ward or town committee candidates to this office.

***** IMPORTANT : DO NOT SEPARATE SHEETS *****

OFFICIAL RESULTS
City Election
November 2, 2021

MAYOR

Paul E. Coogan	7556
Cliff A. Ponte	4676

SCHOOL COMMITTEE

Kevin Aguiar	6343
Paul B. Hart	5377
Michelle Mimi Larrivee	5256
Shelli A. Pereira	4740
Sara O. Rodrigues	4095
Bobby Bailey	3937
Melissa Costa Doyle	3344
Collin R. Dias	3341
Charles M. Chase, Jr.	2640
John Kaleski	2084

CITY COUNCIL

Linda M. Pereira	5719
Trott Lee	5562
Shawn E. Cadime	4908
Bradford (Brad) L. Kilby	4453
Leo O. Pelletier	4394
Pam Laliberte-Lebeau	4379
Andrew J. Raposo	4191
Joseph (Joe) D. Camara	3979
Michelle M. Dionne	3880
Christopher Peckham	3683
Laura-Jean Washington	3028
Ricky T. Tith	2973
Paulo J. Amaral	2797
Gabriel "Boomer" Amaral	2714
Alexander Silva	2583
Matthew B. Springer	2530
Chrisanne Tyrell	1859
Angel J. Pantoja, Jr	1540

Office Name: **SCHOOL COMMITTEE**
 District Name: **0595 FALL RIVER**
 Town Name: **095 FALL RIVER**

Candidates	Votes	Party:
1. MICHELLE MIMI LARRIVEE	5256	DEMOCRAT
2. KEVIN AGUIAR	6343	DEMOCRAT
3. CHARLES M. CHASE, JR	2640	REPUBLICAN
4. JOHN KALESKI	2084	UNENROLLED
5. SHELLI A. PEREIRA	4740	UNENROLLED
6. MELISSA COSTA DOYLE	3344	DEMOCRAT
7. SARA O. RODRIGUES	4095	UNENROLLED
8. PAUL B. HART	5377	DEMOCRAT
9. COLLIN R. DIAS	3341	UNENROLLED
10. BOBBY BAILEY	3937	UNENROLLED

All Others	23
Blanks	33388
Total Votes Cast	74568

Office Name: **MAYOR**
 District Name: **0595 FALL RIVER**
 Town Name: **095 FALL RIVER**

Candidates	Votes	Party:
1. PAUL E. COOGAN	7556	DEMOCRAT
2. CLIFF A. PONTE	4676	DEMOCRAT

All Others	6
Blanks	190
Total Votes Cast	12428

Office Name: CITY COUNCIL
 District No 0595 FALL RIVER
 Town Name 095 FALL RIVER

Candidates	Votes	Party:
1. MATTHEW B. SPRINGER	2530	REPUBLICAN
2. PAM LALIBERTE-LEBEAU	4379	UNENROLLED
3. CHRISTOPHER PECKHAM	3683	REPUBLICAN
4. PAULO J. AMARAL	2797	UNENROLLED
5. BRADFORD (BRAD) L. KILBY	4453	DEMOCRAT
6. LINDA M. PEREIRA	5719	DEMOCRAT
7. ALEXANDER SILVA	2583	UNENROLLED
8. ANGEL LUIS PANTOJA, JR	1540	DEMOCRAT
9. LEO O. PELLETIER	4394	DEMOCRAT
10. JOSEPH (JOE) D. CAMARA	3979	DEMOCRAT
11. GABRIEL BOOMER AMARAL	2714	REPUBLICAN
12. MICHELLE M. DIONNE	3880	UNENROLLED
13. LAURA JEAN WASHINGTON	3028	UNENROLLED
14. RICKY T. TITH	2973	DEMOCRAT
15. TROTT LEE	5562	UNENROLLED
16. CHRISANNE TYRRELL	1859	DEMOCRAT
17. SHAWN E. CADIME	4908	UNENROLLED
18. ANDREW J. RAPOSO	4191	UNENROLLED
	65172	
All Others	35	
Blanks	46645	
Total Votes Cast	111852	



CITY OF FALL RIVER, MASSACHUSETTS

BOARD OF ELECTION COMMISSIONERS
ONE GOVERNMENT CENTER
TEL. 508-324-2630

RECEIVED

2021 NOV 23 P 4:53

CITY CLERK
FALL RIVER, MA

COMMISSIONERS

KELLY A. SOUZA-YOUNG, CHAIRPERSON
TIMOTHY S. CAMPOS
DAVID J. DENNIS, ESQ.
MANUEL LEITE, CLERK

November 23, 2021

Honorable City Council
City of Fall River
One Government Center
Fall River MA 02722

Dear City Councillors:

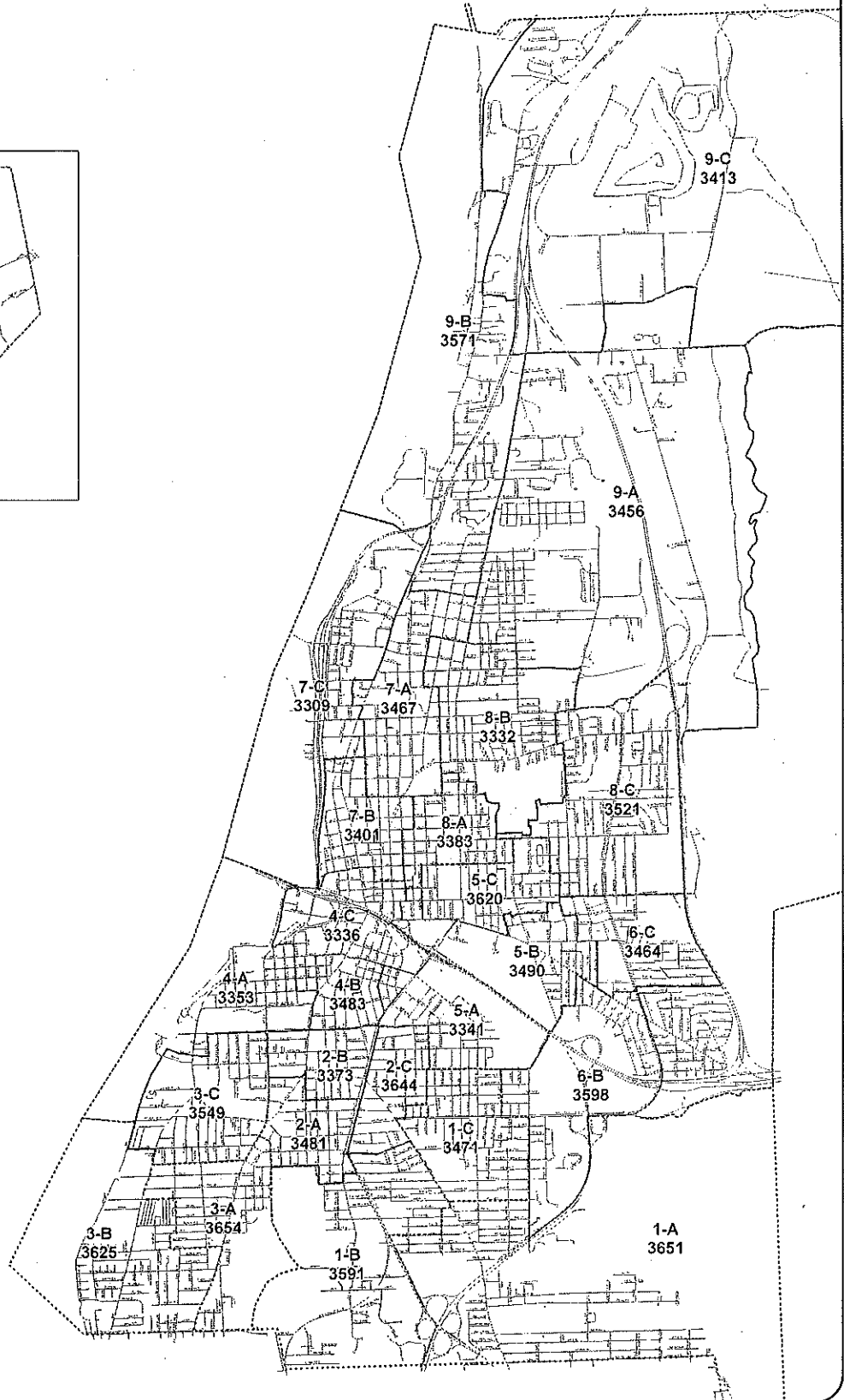

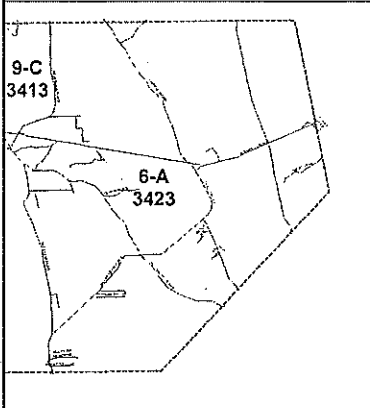
The Board of Elections is submitting for your approval the Redistricting Map of Fall River. The map, with the precinct lines drawn representing twenty-seven precinct was prepared by Terry Sullivan Jr., in the Engineering Department and the Census Division at the Secretary of State's office. We were told by the Re-Precincting Coordinator at the Secretary of State's office that our wards need to be balanced such as having 9 wards with 3 precincts in each ward. Each precinct cannot have more than 4,000 residents and the precinct lines are drawn based on the population of the Fall River from the 2020 Federal Census which has a total of 94,000 residents. I have attached a copy of a booklet about the Re-Precincting in Massachusetts.

Also submitted for approval is the Legal Description for each precinct and ward and the Block Listing for each precinct and ward (where applicable). The deadline for a municipality to vote on and approve the Redistricting Map, Legal Description, and Block Listing is December 15, 2021. The three items along with a Certified copy of the vote of the City Council must be submitted to the Local Election District Review Commission (LEDRC) by December 15th.

Sincerely,

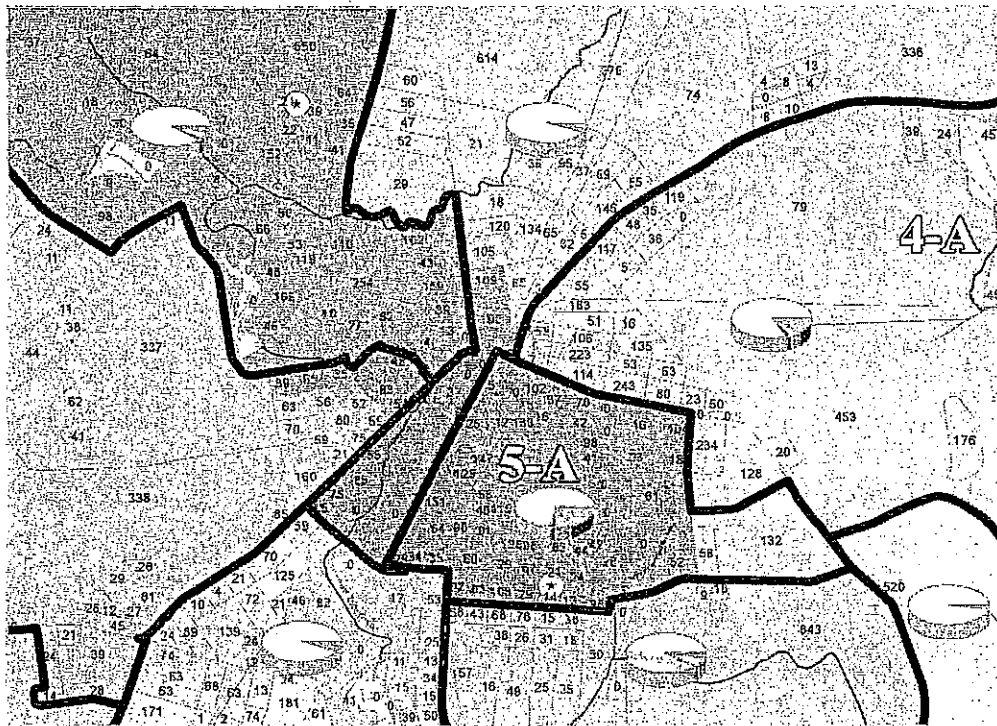
Kelly A. Souza-Young, Chairperson
Board of Election Commissioners

Ward and Precinct Map 2021





Re-Precincting in Massachusetts



William Francis Galvin
Secretary of the Commonwealth
Elections Division

Contents

An Introduction to Re-precincting and Redistricting in Massachusetts	1
Part One – Local Re-Precincting	3
Establishment of Wards and Precincts.....	3
Statutory Time Line.....	4
Standards	4
Minority Vote Dilution.....	5
Procedure and Calendar of Events	7
Submission of Approved Districts	10
The Local Election District Review Commission	10
Correcting Deficiencies	11
Sub-precincts in Representative Town Meeting Towns	12
Notice to the Public and Local Officials	12
Effective Date	12
Part Two – Legislative Redistricting	13
Congressional Districts.....	13
State Legislative Districts	13

An Introduction to Re-precincting and Redistricting in Massachusetts

"The great principle established by [Mass. Const. Amend. Art. XXI] is equality of representation among all the voters of the Commonwealth. That is a fundamental principle of representative government... There can be no equality among citizens if the vote of one counts for considerably more than that of another in electing public officers." Attorney General v. Suffolk County Apportionment Comm'rs, 224 Mass. 598, 604 (1916) (Rugg, C.J.). All people should have free, open and fair access to the electoral process, and every person's vote should carry the same weight. The law requires that legislative districts be redrawn on a periodic basis so that shifts in population will neither unfairly increase nor diminish a particular voter's voice in government. Every ten years, the legislature and local governments must re-draw boundaries that take into consideration population, communities of interest, and state and federal constitutional requirements, amongst others. The government may not unfairly dilute minority voting strength, nor may it make race the predominant factor in redistricting absent a compelling state interest.

In any examination of redistricting, it is important to identify the basic elements that comprise a redistricting plan. This booklet briefly explains the process for redrawing the boundaries of the electoral districts in Massachusetts. In addition, it will describe the major state and federal constitutional considerations in the redistricting process.

By precedent, wards and precincts in the cities and towns within which they are comprised, form the building blocks for the larger legislative districts. The smallest electoral district is the precinct; its residents all vote at the same polling place on election day.

Districts must be drawn so as to contain roughly equal numbers of residents. This is different from the number of registered voters. Population is determined by the most recent federal census. All local re-precincting and state redistricting relies on the federal census taken in 2010 and at subsequent ten year intervals.

Part One outlines how local districts (precincts and wards) are drawn by local officials subject to approval by a state commission called the Local Election Districts Review Commission.

Part Two describes how legislative districts for electing members of Congress, state senators, state representatives and governor's councillors are drawn by the state legislature.

Part One – Local Re-Precincting

The basis for any redistricting plan is population. The Massachusetts Constitution requires that districts be formed with "as nearly as may be" an equal number of "inhabitants" as determined by the federal census. Municipalities themselves have the initial responsibility of establishing ward and precinct boundaries, which become the building blocks in determining legislative and local government districts.

A precinct is the smallest geographically bounded unit used for state election purposes. A precinct is where one polling place in a municipality is located.¹ A ward is a geographically bounded unit for election purposes, which consists of one or more precincts.

Towns with representative town meetings elect their members by precinct and cities choose political party committees and sometimes city council members or other officials by ward. In some municipalities, the council members are elected by districts, which are created using precincts.

After obtaining the necessary local approval, each city and town must submit their plans, including maps, population information and a legal description of the boundaries of each ward and precinct, to the Secretary of the Commonwealth who thereafter makes this information and material available to an independent commission known as the Local Election District Review Commission (LEDRC).

Legal Citations:

- Massachusetts General Laws chapter 54, sections 2 and 6

Establishment of Wards and Precincts

Each city (except Boston) and town (except Nantucket and Rockport) is required to establish ward and precinct lines every ten years, following the federal census if:

- the wards of a city do not contain approximately equal numbers of residents so that each ward's population is within 5 percent of the average;
- a ward not divided into precincts contains more than 4,000 residents;
- a town contains more than 6,200 residents; or
- a precinct contains more than 4,000 residents.

Even if a city or town does not need to re-draw their precinct lines because their existing plan remains in conformity with the law, they must still file all the

¹ In some municipalities, sub-precincts may be established which provide an additional polling place for some of the voters in the precinct.

6

necessary information based on the latest federal census figures and have the plan reapproved by the LEDRC.

Legal Citations:

- Massachusetts General Laws chapter 54, section 1 (city wards), section 2 (city precincts), section 6 (towns)
- 1982 Mass. Acts ch. 605, section 3 (Boston)
- 1995 Mass. Acts ch. 312 (Rockport)
- 2001 Mass. Acts ch. 49 (Nantucket)

Statutory Time Line

Presently, under state law, cities and towns must establish new wards and precincts by June, 2011, and the state legislature is required to complete its redistricting in time for the 2012 elections.

A constitutional amendment was approved by the legislature and adopted by the voters of the Commonwealth which amended Amend. Art. CI to require the entire redistricting process to be completed in time for the legislative elections immediately following release of the decennial census data. Recently, the state laws were amended to accelerate the deadlines by which municipalities must complete redrawing of their ward and precinct lines and thereafter file such plans with the LEDRC.

Legal Citations:

- Massachusetts General Laws chapter 54, sections 1, 2, and 6
- 2010 Mass. Acts ch. 321

Standards

The law requires that voting precincts established by a city or town must meet the following requirements:

- Each new precinct must be "composed of compact and contiguous territory" without protruding fingers or long tails.
- Precincts must be bounded by the center-line of streets or other well defined boundaries such as streams or other bodies of water, railroad tracks, power lines or other clearly visible geographic figures. These features must be recognized as block boundaries by the United States Bureau of the Census and appear on their official block boundary maps. Rear lot lines or other imaginary lines are not acceptable. The use of census boundaries provides redistricting authorities with not only a definitive number of inhabitants in

a fixed area, but with demographic information obtained from the federal census, which is essential to any redistricting plan.

- No precinct may contain more than 4,000 residents.
- Every precinct's population must be within five percent (5%) of the average precinct population for that ward or town. Ward populations must be within five percent (5%) of the average ward population for the city.

For state election purposes, precincts established during the re-precincting process may not be changed in a ward or town which is in more than one senatorial, representative or governor's council district. They may be changed for local elections only and in this case two sets of precinct lines must be maintained.

For the purposes of dividing a city or town into precincts and of apportioning representation in any elected municipal body, the figures reported by the federal census are the only numbers used.

Legal Citations:

- Generally: Massachusetts General Laws chapter 54 section 2 (cities); section 6 (towns)
- Population Deviations: LEDRC Memorandum, January 20, 1989; Black Political Task Force v Connolly, 679 F. Supp. 109, 114, 123-31 (D. Mass. 1988) (three judge court); Brown v. Thomson, 462 U. S. 835 (1983); Brookline v. Secretary of the Commonwealth, 417 Mass 406 (1994).
- Same Congressional District: Massachusetts General Laws chapter 54 section 4
- Boundary Lines: Town of Danvers Board of Selectmen v. LEDRC, No. 85-2518 (Mass. Super., Essex January 6, 1986); City of Everett (LEDRC, March 19, 1986); Town of Freetown (LEDRC, February 25, 1986); City of Worcester (LEDRC, December 20, 1985); Town of Randolph (LEDRC, July 23, 2001).

Minority Vote Dilution

Redrawn precinct and ward boundaries must not result in the dilution of minority group members' votes. This is a local consideration when municipal representative districts, which are made up of wards and precincts, are used to elect officials—such as ward aldermen or councillors in a city or representative town meeting members by precinct in a town.

Section 2 of the federal Voting Rights Act of 1965, as amended by Congress in 1982, prohibits any voting practice which "results in a denial or abridgement of the right... to vote on account of race or color" or membership in a language

6

minority group. The Act defines "language minority" as persons "who are American Indian, Asian American, Alaskan Natives or of Spanish heritage." It is a violation of this statute if the political process is not equally open to members of such a racial or language minority group, in that they have less opportunity than others to participate in the political process and elect representatives of their choice. The federal courts have often held that this statute applies to the drawing of district boundaries for electing officials. The "equal rights" provision of article one of the state constitution's Declaration of Rights contains similar requirements.

It is important to note that district (ward or precinct) boundaries that result in diluting minority group members' votes may violate these provisions even if the officials who drew those boundaries did not intend that result. In other words, without taking careful precautions officials may inadvertently violate these provisions (thus causing district boundaries to be invalid) or at least provoke unnecessary litigation.

Two examples of possible violations are known as "packing" and "fragmentation."

- "Packing" means concentrating a high proportion of minority group members in one or a few districts so that their votes cannot elect as many minority group representatives as another plan may potentially allow.
- "Fragmentation" refers to spreading minority group members among many districts or submerging them in a district dominated by another group also resulting in the election of a smaller number of minority group representatives.

Under different circumstances either of these practices may violate the previously mentioned provisions.

In order to avoid even the unintentional violations, officials should obtain precise information about how many minority group members reside in which areas of their city or town. The best source is the "Census of Population and Housing" provided by the United States Census Bureau. The data series "Block Statistics" contains basic race and ethnic information allowing aggregation of minority data from the block level up to the ward and precinct areas being redistricted for the community. This and other statistical data will be posted on the U.S. Census Bureau's website (www.census.gov) no later than April 1, 2011.

Legal Citations:

- Race and Language Minorities: 42 U.S.C. § 1973; Thornburg v. Gingles, 478 U. S. 30 (1986); Latino Political Action Committee v. City of Boston, 609 F. Supp. 739 (D. Mass. 1985); Black Political Task Force v. Galvin, 300 F. Supp. 291 (D. Mass 2004); Meza v. Galvin, 322 F. Supp. 2d 52 (D. Mass. 2004)

- 6
- Political Minorities: Voinovich v. Quilter; Davis v. Bandemer, 478 U. S. 109 (1986); Black Political Task Force v. Connolly, F. Supp. Civ., Nos. 91-12750-H, 91-12751-H (D. Mass. 1992); Debarrio Uno v. City of Holyoke, Civ No 92-30052-MAP (D. Mass. 1995).

Procedure and Calendar of Events

Local re-precincting plans are adopted by a vote of the city council or board of aldermen in a city and by a vote of the board of selectmen in a town. When re-precincting is optional in towns, the town meeting may vote to require the board of selectmen to re-precinct.

As noted earlier, for towns with less than 6,200 inhabitants and choosing not to divide their town into precincts, they must still make a formal submission to the LEDRC.

Cities and towns must adopt a re-precincting plan after being notified of the official data obtained from the decennial federal census. Under the General Laws, the timeline is on the next page:

TOWN actions required:	Deadline Date (no later than)
<p>The Board of Selectmen in Towns with under 6,200 residents may on its own initiative, or if so directed by town meeting, shall divide the town into precincts;</p> <p>AND</p> <p>Every town with more than 6,200 residents shall divide the town into precincts.</p>	June 15, 2011*
The town clerk must give written notice of the division, submit maps, etc to the SOC, and the SOC must thereafter forward to the LEDRC.	June 22, 2011
The LEDRC will review the submission and vote to accept or reject the submission. If the plan is accepted, the town will be so notified. If the LEDRC determines there are problems with the submitted plan, the LEDRC must give specific written notice to the Board of Selectmen of any problems.	July 27, 2011
The Board of Selectmen must make the changes recommended by the LEDRC.	August 10, 2011
For a town comprised of one precinct with more than 6,200 inhabitants not divided by August 10, 2011, LEDRC shall divide the town or appoint a master to make the division (division to be made within 15 days and subject to LEDRC approval).	August 25, 2011
FINAL POSSIBLE DATE	September 9, 2011
OR	
For a town comprised of more than one precinct that fails to act August 10, 2011, the LEDRC shall divide the town or appoint a master to make the division (division to be made within 15 days and subject to LEDRC approval).	August 10, 2011
FINAL POSSIBLE DATE	August 25, 2011

CITY actions required:	Deadline Date (no later than)
City council must vote on a new division of precincts.	June 15, 2011*
City must give written notice of the division, and submit maps, etc., to the SOC and the SOC must thereafter forward to the LEDRC.	June 22, 2011
The LEDRC will review the submission and vote to accept or reject the submission. If the plan is accepted, the city will be so notified. If the LEDRC determines there are problems with the submitted plan, the LEDRC must give specific written notice to the mayor or city manager of any problems.	July 27, 2011
Within 7 days after receipt of notice from the LEDRC, the mayor or city manager must present his recommendations to the city council.	Date will vary depending on date of receipt of notice.
The city council should make the changes presented by the mayor, or if the city council does not, the mayor may give an executive order making the changes.	August 10, 2011
If the city council fails to act by the 49th day following the final day to give notice to the SOC, the LEDRC shall make the division or appoint a master to make the division (division to be made within 15 days and subject to LEDRC approval).	August 10, 2011
FINAL POSSIBLE DATE	August 25, 2011

* If the state secretary determines that census figures are available at such time as to allow this process to begin earlier, the state secretary will designate the date on which such process shall begin. All other dates would therefore change accordingly.

Submission of Approved Districts

The city or town clerk must send notice to the Office of the Secretary of the Commonwealth forthwith after the city council or the board of selectmen vote to accept a plan. Six (6) items must be submitted:

1. Number and designation (numbers or letters) of wards and precincts and their population; and
2. Official census map showing new wards and precincts designated by number and letter; and
3. A physical boundary description of the new wards and precincts which includes the number of residents in each new ward and precinct; and
4. A list of the census tract and block numbers and each block's population for each precinct; and
5. A map with the precincts drawn on it; and
6. Vote of adoption.

All of the above submissions must be certified.

When submitted, these materials should be accompanied by a letter from the city or town clerk or election commission that the materials have been certified by a vote of the board of selectmen or board of aldermen or the city council.

The Office of Secretary of the Commonwealth transmits these materials to the Local Election District Review Commission (LEDRC).

The Local Election District Review Commission

The Local Election District Review Commission (LEDRC) is an independent commission charged with the responsibilities of overseeing, supervising and approving the divisions of cities and towns into precincts. While LEDRC is within the department of the Secretary of the Commonwealth, it is not within his supervision or control.

The LEDRC consists of three members: the attorney general and the state secretary, or their designees, and a third member appointed by the governor. Each member serves at the pleasure of his or her respective designating officer.

Each city and town must file its re-precincting submission with the LEDRC through the Secretary of the Commonwealth. The LEDRC reviews each plan

6

under the requirements of chapter 54 of the Massachusetts General Laws and other relevant constitutional requirements. The LEDRC has the authority to reject submitted plans and to require local authorities to reconfigure their wards and precincts. If the plan is disapproved, the LEDRC must clearly spell out the deficiencies in the plan in writing and promptly notify the local officials.

If a locality fails to submit a ward and precinct plan or fails to comply with a directive of the LEDRC following its review, then the LEDRC (or a master appointed by the LEDRC) is mandated to make local ward and precinct divisions itself. The cost of any such undertaking by the LEDRC is borne by the offending locality.

Correcting Deficiencies

In cities, the mayor or city manager receives the notice of deficiencies from the LEDRC. The mayor or the city manager must present his recommendations to the city council to revise the plan to bring it into compliance in a timely fashion after receiving notice from the LEDRC. After receiving the notice of defects from the LEDRC and thereafter the recommendations from the mayor, the city council must adopt a revised plan. If the city council fails to timely adopt a plan, the mayor or city manager may give an executive order making the changes.

If the city council fails to act and the mayor or city manager fails to issue an executive order, the LEDRC can either make the division itself or appoint a master to make the division.

In towns, the board of selectmen receives the notice of deficiencies from the LEDRC. The board of selectmen must make the changes recommended by the LEDRC. If the board of selectmen does not make the changes in a timely manner, the LEDRC can either make the division itself or appoint a master to make the division.

If the LEDRC is required to appoint a master, all costs associated with the appointment will be the obligation of the municipality.

Legal Citations:

- LEDRC: Massachusetts General Laws chapter 9, section 9A
- Massachusetts General Laws chapter 54, sections 1, 2 and 6

Sub-precincts in Representative Town Meeting Towns

In a town with a representative town meeting, the board of selectmen may further divide these precincts for the sole purpose of facilitating voting. Each sub-precinct must be designated by a letter added to a number or a number added to a letter. All town meeting members who represented the precinct which was divided must continue to represent the entire territory of the precinct. Notice of the sub-precinct must be sent to the Office of the Secretary of the Commonwealth, but it need not be approved by the Local Election District Review Commission. Within twenty (20) days after the division the board of selectmen must notify each registered voter in a newly divided precinct, in writing, of the location of the polling place to be used by that of the voter.

Legal Citations:

- Massachusetts General Laws chapter 54, section 7A
- Massachusetts General Laws chapter 54, section 24
- Town of Framingham, (LEDRC, June 8, 1978)

Notice to the Public and Local Officials

Once a re-division has been approved by the LEDRC, the city council in a city or the board of selectmen in a town must publish a map or description of the new precincts. The map must clearly define the boundaries of the precincts. Copies of the map or description of the precincts are sent to the registrars of voters, the board of assessors and to the election officers in each precinct. Copies are also posted in public places in every precinct as determined by the city council or the board of selectmen. Every registered voter whose polling place is changed by the re-precincting must be notified by mail of the new polling place.

Legal Citations:

- Massachusetts General Laws chapter 54, sections 5, 8 and 24

Effective Date

Changes in wards and precincts are effective on December 31 of the year of their adoption. All regular municipal preliminaries, primaries and elections held in any community after it has been redivided shall be held in such community as redivided.

Legal Citations:

- Massachusetts General Laws chapter 54, section 1 (cities), section 6 (towns)

Part Two – Legislative Redistricting

The Massachusetts Legislature is charged with the task of re-drawing congressional districts and state senatorial, representative and councilor districts.

Congressional Districts

Congress apportions the 435 House seats among the States on its receipt of federal census data every 10 years. At present and based on the 2000 federal census, Massachusetts has ten members in the United States House of Representatives. Each Representative is chosen from a district which is formed on the basis of the number of legal residents in the district. The number of legal residents is derived from the federal census which is taken at the beginning of each decade. However, based on the total population of the United States as determined by the 2010 federal census, Massachusetts will lose a Representative and instead have only nine Representatives.

The Bureau of the Census, a federal agency, is responsible for counting the number of persons in the United States. The federal census is conducted every ten years. The President then transmits to the Congress the number of United States Representatives to which each state is entitled. Within fifteen days after receiving the President's statement the Clerk of the House transmits a certificate to the Governor of each state stating the number of United States Representatives to which that state is entitled. It is then the duty of the state to redraw congressional districts. Unlike state legislative districts, courts have required congressional districts to contain as nearly as practicable, an equal number of residents, corresponding to the number of United States Representatives certified to the state by Congress. In Massachusetts, this task is carried out by the state legislature. The new districts take effect for the next congressional election after the federal census (e.g. 2012).

Legal Citations:

- U.S. Const., Art. I, § 2; and Amend. XIV, § 2
- White v. Weiser, 412 U. S. 783 (1973)
- Reynolds v. Sims, 377 U. S. 533 (1964)
- Massachusetts General Laws chapter 57, section 1

State Legislative Districts

The Massachusetts Legislature is responsible for redrawing state representative, state senatorial and governor's councillor districts. In addition to various other important state and federal constitutional and statutory requirements, redistricting

6

is based on the number of legal residents in each district as determined by the federal census taken in 1990 and every tenth year after.

Each district for a particular office must contain an equal number of residents, as nearly as possible. Unlike congressional districts, state legislative districts need only be substantially equal. For example, based upon the 1990 federal census, each state representative district had to contain approximately 37,500 residents. This figure is obtained by dividing the total number of Massachusetts residents by the number of state representative seats (160). Based upon the 2000 federal census, the state's population was 6,349,119. Therefore each of the 160 representative districts had to contain approximately 39,682 residents while each of the 40 senatorial districts had to contain approximately 158,728 residents. Further, a district's population must be within 5% of that average number unless justified by important state policies. For example, in a state representative district drawn after the 1990 federal census, the number of residents could have been 1875 less or 1875 more than 37,500 and for the districts drawn after the 2000 federal census, the number of residents could have been 1984 less or 1984 more than 39,682.

This same procedure is used to calculate the number of residents in the 40 senatorial districts. Councillor districts are composed of five contiguous state senatorial districts; there are eight councillor districts in all.

The new districts take effect for the state primary and election two years after the federal census on which they are based. The new districts resulting from the 2010 federal census will take effect for the 2012 presidential primaries, state primaries and state election.

Legal Citations:

- Massachusetts Constitution amend. article 101
- Massachusetts General Laws chapter 57 sections 2, 3 and 4
- 1987 House Document No. 5875, at 20-30
- Brown v. Thomson, 462 U. S. 835 (1983)
- Black Political Task Force v. Connolly, 679 F. Supp. 109, 114, 123-31 (D. Mass. 1988) (three judge court)
- Merriam v. Secretary of the Commonwealth, 375 Mass. 246, 376 N. E. 2d 838 (1978)
- Black Political Task Force v. Connolly, F. Supp. Civ., Nos. 91-12750-H, 91-12751-H (D. Mass. 1992)
- Lamson v. Secretary of the Commonwealth, 341 Mass. 264, 168 N. E. 2d 480 (1960)
- Brookline v. Secretary of the Commonwealth, 417 Mass. 406 (1994)

Fall River Draft Legal Boundary Descriptions (Wards)

Fall River Ward One.

All of that portion of Bristol County bounded and described as follows: Beginning at the point of intersection of Tiverton/Fall River town/city line and Cook Pond shoreline, and proceeding northerly along Cook Pond Shoreline to Kilburn St extended, and proceeding northerly along Kilburn St extended to Kilburn St, and proceeding northerly along Kilburn St to Dwelly St, and proceeding easterly along Dwelly St to Montaup St, and proceeding southerly along Montaup St to Orswell St, and proceeding easterly along Orswell St to Laurel St, and proceeding northerly along Laurel St to Aetna St, and proceeding easterly along Aetna St to Rhode Island Ave, and proceeding northerly along Rhode Island Ave to Plymouth Ave, and proceeding easterly along Slade St to Stafford Rd, and proceeding northerly along Stafford Rd to Brayton Ave, and proceeding easterly along Brayton Ave to the intersection of Brayton Ave and Mott St, and proceeding northerly along Mott St to Pelham St, and proceeding easterly along Pelham St to Oxford St, and proceeding northerly along Oxford St to Warren St, and proceeding easterly along Warren St to Reeves St, and proceeding southerly along Reeves St to Brayton Ave, and proceeding easterly along Brayton Ave to Jefferson St, and proceeding southerly along Jefferson St to Amvets Memorial Hwy, and proceeding easterly along Amvets Memorial Hwy to Brayton Ave, and proceeding easterly along Brayton Ave to for a distance of 1,650 feet to the South Watuppa Shoreline, and proceeding easterly along South Watuppa Shoreline to the Westport/Fall River town/city line, and proceeding southerly along the Westport/Fall River town/city line to the Tiverton/Fall River town/city line, and proceeding westerly along the Tiverton/Fall River town/city line to South Watuppa Shoreline, and proceeding northerly along South Watuppa shoreline to Tiverton/Fall River town/city line, and proceeding westerly along the Tiverton/Fall River town/city line to the intersection of Mariano S Bishop Blvd and the Tiverton/Fall River town/city line, and proceeding northerly along the Tiverton Fall River town/city line to the Cook Pond shoreline and proceeding westerly along Cook Pond shoreline to the point of beginning.

Fall River Ward Two.

All of that portion of Bristol County bounded and described as follows: Beginning at the point of intersection of S Main St and Hall St, and proceeding easterly along S Main St to Broadway, and proceeding northerly along Broadway to Middle St, and proceeding easterly along Middle St to Lyon St, and proceeding easterly along Lyon St to the intersection of Lyon St and Plymouth Ave, and proceeding easterly along the intersection of Lyon St and Plymouth Ave to Tecumseh St, and proceeding easterly along Tecumseh St to Manchester St, and proceeding southerly along Manchester St to Warren St, and proceeding westerly along Warren St to Oxford St, and proceeding southerly along Oxford St to Pelham St, and proceeding westerly along Pelham St to Mott St, and proceeding southerly along Mott St to Brayton Ave, and proceeding westerly along Brayton Ave to Stafford Rd, and proceeding southerly along Stafford Rd to Slade St, and proceeding westerly along Slade St to Rhode Island Ave, and proceeding northerly along Rhode Island Ave to the intersection of Plymouth Ave and Rhode Island Ave, and proceeding southerly along Rhode Island Ave to Aetna St, and proceeding westerly along Aetna St to Laurel St, and proceeding southerly along Laurel St to Orswell St, and proceeding westerly along Orswell St to Montaup St, and proceeding northerly along Montaup St to Dwelly St, and proceeding westerly

6

along Dwelly St to Kilburn St, and proceeding northerly along Kilburn St to Hall St, and proceeding westerly along Hall St to the point of beginning.

Fall River Ward Three.

All of that portion of Bristol County bounded and described as follows: Beginning at the point of intersection of the Somerset/Fall River town/city line and the Tiverton/Fall River town/city line, and proceeding northerly along the Somerset/Fall River town/city line for a distance of 4,675 feet, and proceeding easterly for a distance of 1,530 feet to Penn Central RR, and proceeding northerly along Penn Central RR to Brook St extended and proceeding easterly for a distance of 325 feet to Brook St, and proceeding easterly along Brook St to Barker St, and proceeding easterly along Barker St to Liberty St, and proceeding northerly along Liberty St to Middle St, and proceeding easterly along Middle St to Broadway, and proceeding southerly along Broadway to S Main St, and proceeding southerly along S Main St to Hall St, and proceeding easterly along Hall St to Kilburn St, and proceeding southerly along Kilburn St to Kilburn St extended, and proceeding southerly along Kilburn St extended to the Cook Pond Shoreline, and proceeding easterly along Cook Pond Shoreline to the Tiverton/Fall River town/city line, and proceeding westerly along the Tiverton/Fall River town/city line to the point of beginning.

Fall River Ward Four.

All of that portion of Bristol County bounded and described as follows: Beginning at the point of intersection of the Somerset/Fall River town/city line and I-195 and proceeding easterly along I-195 to Central St, and proceeding easterly along Central St to Harbor St, and proceeding northerly along Harbor St to Pine St, and proceeding easterly along Pine St to Purchase St, and proceeding southerly along Purchase St to Franklin St, and proceeding easterly along Franklin St to Oak St, and proceeding southerly along Oak St to Bedford St, and proceeding westerly along Bedford St to 6th St, and proceeding southerly along 6th St to Pleasant St, and proceeding westerly along Pleasant St to 4th St, and proceeding westerly along 4th St to I-195, and proceeding southerly along I-195 to Plymouth Ave, and proceeding westerly along Plymouth Ave to Rodman St, and proceeding northerly along Rodman St to 5th St, and proceeding southerly along 5th St to Plymouth Ave, and proceeding westerly along Plymouth Ave to Lyon St, and proceeding westerly along Lyon St to Middle St, and proceeding westerly along Middle St to Liberty St, and proceeding southerly along Liberty St to Barker St, and proceeding westerly along Barker St to Brook St, and proceeding westerly along Brook St to Brook St extended, and proceeding westerly for a distance of 370 feet to Penn Central RR, and proceeding westerly along Penn Central RR to Riverview St extended, and proceeding westerly along Riverview St extended to the Taunton River shoreline and proceeding westerly along Taunton River shoreline to the point of beginning.

6

Fall River Ward Five.

All of that portion of Bristol County bounded and described as follows: Beginning at the point of intersection of Plymouth Ave and Lyon St, and proceeding northerly along Plymouth Ave to 5th St, and proceeding northerly along 5th St to Rodman St, and proceeding easterly along Rodman St to Plymouth Ave, and proceeding easterly along Plymouth Ave to I- 195, and proceeding westerly along I- 195 to 4th St, and proceeding easterly along 4th St to Pleasant St, and proceeding easterly along Pleasant St to 6th St, and proceeding northerly along 6th St to Bedford St, and proceeding easterly along Bedford St to Oak St, and proceeding northerly along Oak St to Bank St, and proceeding easterly along Bank St to Ogrady St, and proceeding northerly along Ogrady St to Pine St, and proceeding easterly along Pine St to N Quarry St, and proceeding northerly along N Quarry St to Locust St, and proceeding easterly along Locust St to Johnson St, and proceeding southerly along Johnson St to London St, and proceeding easterly along London St to Eddy St, and proceeding southerly along Eddy St to Covell St, and proceeding southerly along Covell St to Donnelly St, and proceeding easterly along Donnelly St to Haffards St, and proceeding southerly along Haffards St to County St, and proceeding easterly along County St to Mason St, and proceeding southerly along Mason St to Pleasant St, and proceeding northerly along Pleasant St to Flint St, and proceeding southerly along Flint St to Alden St, and proceeding westerly along Alden St to Quequechan St, and proceeding southerly along Quequechan St to Warren St, and proceeding westerly along Warren St to Manchester St, and proceeding northerly along Manchester St to Tecumseh St, and proceeding westerly along Tecumseh St to Plymouth Ave, and proceeding westerly along Plymouth Ave to the point of beginning.

Fall River Ward Six.

All of that portion of Bristol County bounded and described as follows: Beginning at the point of intersection of Jefferson St and Amvets Memorial Hwy, and proceeding northerly along Jefferson St to Brayton Ave, and proceeding westerly along Brayton Ave to Reeves St, and proceeding northerly along Reeves St to Warren St, and proceeding easterly along Warren St to Quequechan St, and proceeding easterly along Quequechan St to Alden St, and proceeding easterly along Alden St to Flint St, and proceeding northerly along Flint St to Pleasant St, and proceeding southerly along Pleasant St to Mason St, and proceeding northerly along Mason St to County St, and proceeding westerly along County St to Haffards St, and proceeding northerly along Haffards St to Donnelly St, and proceeding westerly along Donnelly St to Covell St, and proceeding northerly along Covell St to Bedford St, and proceeding easterly along Bedford St to Amvets Memorial Hwy, and proceeding northerly along Amvets Memorial Hwy for a distance of 275 feet to Service drive, and proceeding northerly along unnamed Service drive to unnamed Local road, and proceeding easterly along unnamed Local road for a distance of 2075 feet, and proceeding northerly for a distance of 1,950 feet to the Watuppa Pond Shoreline, and proceeding easterly along Watuppa Pond Shoreline to Wilson Rd, and proceeding easterly along Wilson Rd to Blossom Rd, and proceeding easterly along Blossom Rd to Bell Rock Rd, and proceeding northerly along Bell Rock Rd to the Freetown/Fall River town/city line, and proceeding easterly along the Freetown/Fall River town/city line to the Dartmouth/Fall River town/city line, and proceeding westerly along the Dartmouth/Fall River town/city line to the Westport/Fall River town/city line, and proceeding westerly along the Westport/Fall River town/city line to South Watuppa shoreline, and proceeding westerly along

6

South Watuppa shoreline to Brayton Ave, and proceeding westerly along Brayton Ave to Amvets Memorial Hwy, and proceeding southerly along Amvets Memorial Hwy to the point of beginning.

Fall River Ward Seven.

All of that portion of Bristol County bounded and described as follows: Beginning at the point of intersection of the Somerset/Fall River town/city line and I- 195, and proceeding northerly along the Somerset/Fall River town/city line for a distance of 10,500 feet, and proceeding easterly 1,600 feet to the Taunton River Shoreline, and proceeding southerly along the Taunton River shoreline to State Rte 79, and proceeding easterly along State Rte 79 to the intersection of Rte79 and North Main St, and proceeding southerly for the distance of 50 feet to N Main St, and proceeding southerly along N Main St to Jones St, and proceeding easterly along Jones St to Crescent St, and proceeding southerly along Crescent St to Harvard St, and proceeding easterly along Harvard St to Robeson St, and proceeding southerly along Robeson St to Florence St, and proceeding westerly along Florence St to Adams St, and proceeding southerly along Adams St to Hood St, and proceeding easterly along Hood St to Hanover St, and proceeding southerly along Hanover St to Prospect St, and proceeding westerly along Prospect St to Grove St, and proceeding southerly along Grove St to Walnut St, and proceeding westerly along Walnut St to Winter St, and proceeding southerly along Winter St to Franklin St, and proceeding westerly along Franklin St to Purchase St, and proceeding northerly along Purchase St to Pine St, and proceeding westerly along Pine St to Harbor St, and proceeding southerly along Harbor St to Central St, and proceeding westerly along Central St to I- 195, and proceeding westerly along I- 195 to the point of beginning.

Fall River Ward Eight.

All of that portion of Bristol County bounded and described as follows: Beginning at the point of intersection of Oak St and Bank St, and proceeding northerly along Oak St to Winter St, and proceeding northerly along Winter St to Walnut St, and proceeding easterly along Walnut St to Grove St, and proceeding northerly along Grove St to Prospect St, and proceeding easterly along Prospect St to Hanover St, and proceeding northerly along Hanover St to Hood St, and proceeding westerly along Hood St to Adams St, and proceeding northerly along Adams St to Florence St, and proceeding easterly along Florence St to Ray St, and proceeding southerly along Ray St to Weetamoe St, and proceeding easterly along Weetamoe St extended for the distance of 1,650 feet, and-proceeding easterly for a distance of easterly along Weetamoe St extended for a distance of 220 feet-to Elsbree St, and proceeding southerly along Elsbree St to President Ave, and proceeding easterly along President Ave to US Hwy 6, and proceeding easterly along US Hwy 6 roundabout to Amvets Memorial Hwy, and proceeding southerly along Amvets Memorial Hwy to Meridian St, and proceeding easterly along Meridian St to Amvets Memorial Hwy, and proceeding southerly along Amvets Memorial Hwy to Bedford St, and proceeding westerly along Bedford St to Eddy St, and proceeding northerly along Eddy St to London St, and proceeding westerly along London St to Johnson St, and proceeding northerly along Johnson St to Locust St, and proceeding westerly along Locust St to N Quarry St, and proceeding southerly along N Quarry St to Pine St, and proceeding westerly along Pine St to Ogrady St, and proceeding southerly along Ogrady St to Bank St, and proceeding westerly along Bank St to the point of beginning.

Fall River Ward Nine.

All of that portion of Bristol County bounded and described as follows: Beginning at the point of intersection of the Somerset/Fall River town/city line and Taunton River, and proceeding northerly along the Somerset/Fall River town/city line to the Freetown/Fall River town/city line, and proceeding easterly along the Freetown/Fall River town/city line to Bell Rock Rd, and proceeding southerly along Bell Rock Rd to Blossom Rd, and proceeding westerly along Blossom Rd to Wilson Rd, and proceeding westerly along Wilson Rd to the South Watuppa Shoreline, and proceeding southerly along the South Watuppa Shoreline to unnamed, unpaved Local road, and proceeding westerly along unnamed, unpaved Local road to unnamed Service drive, and proceeding southerly along unnamed Service drive for a distance of 400 feet, and proceeding northerly for a distance a distance of 155 feet to Amvets Memorial Hwy, and proceeding northerly along Amvets Memorial Hwy to Meridian St, and proceeding westerly along Meridian St to Amvets Memorial Hwy, and proceeding northerly along Amvets Memorial Hwy to Amvets Memorial Highway President Ave exit Ramp, and proceeding westerly along Amvets Memorial Highway President Ave exit Ramp to US Hwy 6, and proceeding westerly along US Hwy 6 to President Ave, and proceeding westerly along President Ave to Elsbree St, and proceeding northerly along Elsbree St to the intersection of School Brook Rd and Elsbree St, and proceeding westerly along to the intersection of School Brook Rd and Elsbree St to Weetamoe St extended, and proceeding along Weetamoe St extended to Weetamoe St, and proceeding westerly along Weetamoe St to Ray St, and proceeding northerly along Ray St to Florence St, and proceeding westerly along Florence St to Robeson St, and proceeding northerly along Robeson St to Harvard St, and proceeding westerly along Harvard St to Crescent St, and proceeding northerly along Crescent St to Jones St, and proceeding westerly along Jones St to N Main St, and proceeding northerly along N Main St to the intersection of N Main St and State Rte 79 boundary, and proceeding northerly along the intersection of N Main St and State Rte 79 boundary to State Rte 79, and proceeding westerly along State Rte 79 for a distance of 825 Feet, and proceeding northerly for a distance of 300 feet to the Taunton River Shoreline, and proceeding westerly for a distance of 1,600 feet to the point of beginning.

Fall River Draft Legal Boundary Descriptions (Precincts)

Fall River Precinct 1-A.

All of that portion of Bristol County bounded and described as follows: Beginning at the point of intersection of State Rte 24 and the Tiverton/Fall River town/city line, and proceeding northerly along State Rte 24 to Amvets Memorial Hwy, and proceeding northerly along Amvets Memorial Hwy to William S Canning Blvd, and proceeding northerly along William S Canning Blvd to Ames St, and proceeding easterly along Ames St to Lamphor St, and proceeding northerly along Lamphor St to Ludlow St, and proceeding easterly along Ludlow St to Stafford Rd, and proceeding northerly along Stafford Rd to Kennedy St, and proceeding easterly along Kennedy St to Jefferson St, and proceeding southerly along Jefferson St to Amvets Memorial Hwy, and proceeding easterly along Amvets Memorial Hwy to Brayton Ave, and proceeding easterly along Brayton Ave to for a distance of 1,650 feet to the South Watuppa Shoreline, and proceeding easterly along the South Watuppa Pond Shoreline to the Westport/Fall River town/city line, and proceeding southerly along the Westport/Fall River town/city line to the Tiverton/Fall River town/city line, and proceeding westerly along the Tiverton/Fall River town/city line to the point of beginning.

Fall River Precinct 1-B.

All of that portion of Bristol County bounded and described as follows: Beginning at the point of intersection of Tiverton/Fall River town/city line boundary and Cook Pond, and proceeding northerly to the intersection of Cook Pond and Henry St boundary, and proceeding northerly from the Cook Pond and Henry St boundary to Kilburn St travelling from a line of sight approximately .05 miles southeast of Kilburn St to the shoreline, and proceeding northerly along Kilburn St to Dwelly St, and proceeding easterly along Dwelly St to Montaup St, and proceeding southerly along Montaup St to Orswell St, and proceeding easterly along Orswell St to Laurel St, and proceeding northerly along Laurel St to Aetna St, and proceeding easterly along Aetna St to Rhode Island Ave, and proceeding northerly along Rhode Island Ave to Plymouth Ave boundary, and proceed northerly on Plymouth Ave for the distance of 50 feet, and proceeding southerly along Plymouth Ave boundary to Rhode Island Ave, and proceeding southerly along Rhode Island Ave to Slade St, and proceeding easterly along Slade St to Stafford Rd, and proceeding southerly along Stafford Rd to Ludlow St, and proceeding westerly along Ludlow St to Lamphor St, and proceeding southerly along Lamphor St to Ames St, and proceeding westerly along Ames St to William S Canning Blvd, and proceeding southerly along William S Canning Blvd to Amvets Memorial Hwy, and proceeding southerly along Amvets Memorial Hwy to State Rte 24, and proceeding southerly along State Rte 24 to the Tiverton/Fall River town/city line, and proceeding westerly along the Tiverton/Fall River town/city line to the intersection of Mariano S Bishop Blvd and the Tiverton/Fall River town/city line, and proceeding northerly along the Tiverton Fall River town/city line to the Cook Pond shoreline and proceeding westerly along Cook Pond shoreline to the point of beginning.

Fall River Precinct 1-C.

All of that portion of Bristol County bounded and described as follows: Beginning at the point of intersection of Brayton Ave and Stafford Rd, and proceeding easterly along Brayton Ave to the

6

intersection of Brayton Ave and Mott St boundary, and proceeding northerly along Mott St to Pelham St, and proceeding easterly along Pelham St to Oxford St, and proceeding northerly along Oxford St to Warren St, and proceeding easterly along Warren St to Reeves St, and proceeding southerly along Reeves St to Brayton Ave, and proceeding easterly along Brayton Ave to Jefferson St, and proceeding southerly along Jefferson St to Kennedy St, and proceeding westerly along Kennedy St to Stafford Rd, and proceeding northerly along Stafford Rd to the point of beginning.

Fall River Precinct 2-A.

All of that portion of Bristol County bounded and described as follows: Beginning at the point of intersection of S Main St and Hall St, and proceeding easterly along S Main St to Broadway, and proceeding northerly along Broadway to Center St, and proceeding easterly along Center St to S Main St, and proceeding northerly along S Main St to the intersection of Lee St and S Main St, and proceeding southerly along S Main St to E Main St, and proceeding southerly along E Main St to Peckham St, and proceeding easterly along Peckham St to Plymouth Ave, and proceeding southerly along Plymouth Ave to Rhode Island Ave boundary, and proceeding southerly along Rhode Island Ave to Aetna St, and proceeding westerly along Aetna St to Laurel St, and proceeding southerly along Laurel St to Orswell St, and proceeding westerly along Orswell St to Montaup St, and proceeding northerly along Montaup St to Dwelly St, and proceeding westerly along Dwelly St to Kilburn St, and proceeding northerly along Kilburn St to Hall St, and proceeding westerly along Hall St to the point of beginning.

Fall River Precinct 2-B.

All of that portion of Bristol County bounded and described as follows: Beginning at the point of intersection of Broadway and Center St, and proceeding northerly along Broadway to Middle St, and proceeding easterly along Middle St to Lyon St, and proceeding easterly along Lyon St to Plymouth Ave boundary, and proceeding southerly along Plymouth Ave to Peckham St, and proceeding westerly along Peckham St to E Main St, and proceeding northerly along E Main St to S Main St, and proceeding southerly along S Main St to Center St, and proceeding westerly along Center St to the point of beginning.

Fall River Precinct 2-C.

All of that portion of Bristol County bounded and described as follows: Beginning at the point of intersection of Plymouth Ave and Rhode Island Ave, and proceeding northerly along Plymouth Ave to Tecumseh St, and proceeding easterly along Tecumseh St to Manchester St, and proceeding southerly along Manchester St to Warren St, and proceeding westerly along Warren St to Oxford St, and proceeding southerly along Oxford St to Pelham St, and proceeding westerly along Pelham St to Mott St, and proceeding southerly along Mott St to Brayton Ave, and proceeding westerly along Brayton Ave to Stafford Rd, and proceeding southerly along Stafford Rd to Slade St, and proceeding westerly along Slade St to Rhode Island Ave, and proceeding northerly along Rhode Island Ave to the point of beginning.

Fall River Precinct 3-A.

All of that portion of Bristol County bounded and described as follows: Beginning at the point of intersection of Bay St and Charles St, and proceeding northerly along Bay St to Dwelly St, and proceeding easterly along Dwelly St to S Main St, and proceeding northerly along S Main St to Hall St, and proceeding easterly along Hall St to Kilburn St, and proceeding southerly along Kilburn St to the end of Kilburn St boundary, and proceeding southeasterly from a line of sight approximately .05 miles Kilburn to the Cook Pond Shoreline, and proceeding easterly along Cook Pond to intersection of Henry St and the Cook Pond shoreline boundary, and proceeding southerly along Cook Pond to Cook Pond Shoreline, and proceeding easterly along Cook Pond Shoreline to the Tiverton/Fall River town/city line, and proceeding westerly along the Tiverton/Fall River town/city line to S Main St, and proceeding northerly along S Main St to Woodman St, and proceeding westerly along Woodman St to Myrtle St, and proceeding northerly along Myrtle St to Walter St, and proceeding easterly along Walter St to Bowen St, and proceeding northerly along Bowen St to Charles St, and proceeding westerly along Charles St to the point of beginning.

Fall River Precinct 3-B.

All of that portion of Bristol County bounded and described as follows: Beginning at the point of intersection of the Somerset/Fall River town/city line and the Tiverton/Fall River town/city line, and proceeding northerly along the Somerset/Fall River town/city line for a distance of 4,675 feet. and proceeding easterly to Penn Central RR, and proceeding southerly along Penn Central RR to Slade St, and proceeding easterly along Slade St to Bay St, and proceeding southerly along Bay St to Charles St, and proceeding easterly along Charles St to Bowen St, and proceeding southerly along Bowen St to Walter St, and proceeding westerly along Walter St to Myrtle St, and proceeding southerly along Myrtle St to Woodman St, and proceeding easterly along Woodman St to S Main St, and proceeding southerly along S Main St to the Tiverton/Fall River town/city line, and proceeding westerly along the Tiverton/Fall River town/city line to the point of beginning.

Fall River Precinct 3-C.

All of that portion of Bristol County bounded and described as follows: Beginning at the point of intersection 75 feet from Slade St extended and Penn Central RR, and proceeding northerly along Penn Central RR for a distance of 3,100 feet, and proceeding easterly for a distance of 370 feet along abandoned right-of-way to Brook St, and proceeding easterly along Brook St to Barker St, and proceeding easterly along Barker St to Liberty St, and proceeding northerly along Liberty St to Middle St, and proceeding easterly along Middle St to Broadway, and proceeding southerly along Broadway to S Main St, and proceeding southerly along S Main St to Dwelly St, and proceeding westerly along Dwelly St to Bay St, and proceeding northerly along Bay St to Slade St, and proceeding westerly along Slade St to the point of beginning.

6

Fall River Precinct 4-A.

Beginning at the point of intersection of the Somerset/Fall River town/city line and I-195 boundary and proceeding easterly along I-195 to Central St, and proceeding westerly along Central St to Water St, and proceeding westerly along Water St to Ponta Delgada Blvd, Proceeding westerly on Ponta Delgada Blvd to Ferry St, and proceeding southerly along Ferry St to Ponta Delgada Blvd, and proceeding easterly from Ponta Delgada Blvd to Broadway, and proceeding easterly to Broadway boundary, and proceeding easterly along Broadway to Ferry St, and proceeding easterly along Ferry St to Mulberry St, and proceeding southerly along Mulberry St to Division St, and proceeding easterly along Division St to Hunter St, and proceeding southerly along Hunter St to S Main St, and proceeding westerly along S Main St to Middle St, and proceeding westerly along Middle St to Liberty St, and proceeding southerly along Liberty St to Barker St, and proceeding westerly along Barker St to Brook St, and proceeding westerly along abandoned right-of-way 370 feet to Penn Central RR, and proceeding northerly along Mt Hope Bay Shoreline to the point of beginning.

Fall River Precinct 4-B.

All of that portion of Bristol County bounded and described as follows: Beginning at the point of intersection of S Main St and Middle St, and proceeding northerly along S Main St to Hunter St, and proceeding northerly along Hunter St to Columbia St, and proceeding easterly along Columbia St to Rodman St, and proceeding easterly along Rodman St to 5th St, and proceeding southerly along 5th St to Plymouth Ave, and proceeding westerly along Plymouth Ave to Lyon St, and proceeding westerly along Lyon St to Middle St, and proceeding westerly along Middle St to the point of beginning.

Fall River Precinct 4-C.

All of that portion of Bristol County bounded and described as follows: Beginning at the point of intersection of Ponta Delgada Blvd and Eagle St, and proceeding northerly along Ponta Delgada Blvd to Ferry St, and proceeding northerly along Ferry Ave to Water St, and proceeding northerly along Water St to Central St, and proceeding easterly along Central St to Harbor St, and proceeding northerly along Harbor St to Pine St, and proceeding easterly along Pine St to Purchase St, and proceeding southerly along Purchase St to Franklin St, and proceeding easterly along Franklin St to Oak St, and proceeding southerly along Oak St to Bedford St, and proceeding westerly along Bedford St to 6th St, and proceeding southerly along 6th St to Pleasant St, and proceeding westerly along Pleasant St to 4th St, and proceeding westerly along 4th St to I-195, and proceeding southerly along I-195 to Plymouth Ave, and proceeding westerly along Plymouth Ave to Rodman St, and proceeding northerly along Rodman St to Columbia St, and proceeding westerly along Columbia St to Hunter St, and proceeding southerly along Hunter St to Division St, and proceeding westerly along Division St to Mulberry St, and proceeding northerly along Mulberry St to Ferry St, and proceeding westerly along Ferry St to Broadway, and proceeding westerly along Broadway to Eagle St, and proceeding northerly along Eagle St to the point of beginning.

6

Fall River Precinct 5-A.

All of that portion of Bristol County bounded and described as follows: Beginning at the point of intersection of Plymouth Ave and Lyon St, and proceeding northerly along Plymouth Ave to 5th St, and proceeding northerly along 5th St to Rodman St, and proceeding easterly along Rodman St to Plymouth Ave, and proceeding easterly along Plymouth Ave to I- 195, and proceeding easterly along I- 195 to Quequechan St, and proceeding westerly along Quequechan St to Warren St, and proceeding westerly along Warren St to Manchester St, and proceeding northerly along Manchester St to Tecumseh St, and proceeding westerly along Tecumseh St to Plymouth Avenue boundary, and proceeding westerly along Plymouth Avenue boundary to the point of beginning.

Fall River Precinct 5-B.

All of that portion of Bristol County bounded and described as follows: Beginning at the point of intersection of 4th St and I- 195, and proceeding easterly along 4th St to Pleasant St, and proceeding easterly along Pleasant St to 6th St, and proceeding northerly along 6th St to Bedford St, and proceeding easterly along Bedford St to Oak St, and proceeding northerly along Oak St to Bank St, and proceeding easterly along Bank St to Ogrady St, and proceeding southerly along Ogrady St to 8th St, and proceeding southerly along 8th St to Pleasant St, and proceeding easterly along Pleasant St to 18th St, and proceeding northerly along 18th St to Merchant St, and proceeding easterly along Merchant St to Cross St, and proceeding southerly along Cross St to Fruit St, and proceeding easterly along Fruit St to Bowler St, and proceeding easterly along Bowler St to Carlisa Dr, and proceeding northerly along Carlisa Dr to Healy St, and proceeding easterly along Healy St to Covell St, and proceeding southerly along Covell St to Donnelly St, and proceeding easterly along Donnelly St to Haffards St, and proceeding southerly along Haffards St to County St, and proceeding easterly along County St to Mason St, and proceeding southerly along Mason St to Pleasant St, and proceeding northerly along Pleasant St to Flint St, and proceeding southerly along Flint St to Alden St, and proceeding westerly along Alden St to Quequechan St, and proceeding southerly along Quequechan St to I- 195, and proceeding northerly along I- 195 to the point of beginning.

Fall River Precinct 5-C.

All of that portion of Bristol County bounded and described as follows: Beginning at the point of intersection of 8th St and Pleasant St, and proceeding northerly along 8th St to Ogrady St, and proceeding northerly along Ogrady St to Pine St, and proceeding easterly along Pine St to N Quarry St, and proceeding northerly along N Quarry St to Locust St, and proceeding easterly along Locust St to Johnson St, and proceeding southerly along Johnson St to London St, and proceeding easterly along London St to Eddy St, and proceeding southerly along Eddy St to Covell St, and proceeding southerly along Covell St to Healy St, and proceeding westerly along Healy St to Carlisa Dr, and proceeding southerly along Carlisa Dr to Bowler St, and proceeding westerly along Bowler St to Fruit St, and proceeding westerly along Fruit St to Cross St, and proceeding northerly along Cross St to Merchant St, and proceeding westerly along Merchant St to 18th St, and proceeding southerly along 18th St to Pleasant St, and proceeding westerly along Pleasant St to the point of beginning.

6

Fall River Precinct 6-A.

All of that portion of Bristol County bounded and described as follows: Beginning at the point of intersection of Brayton Ave and South Watuppa Shoreline boundary, and proceeding easterly along Brayton Ave to Eastern Ave, and proceeding northerly along Eastern Ave to Earle St, and proceeding easterly along Earle St to Bardsley St, and proceeding easterly along Bardsley St to Amvets Memorial Hwy, and proceeding northerly along Amvets Memorial Hwy for a distance of 4,500 feet, and proceeding southerly for a distance of 275 feet to unnamed Service drive, and proceeding northerly along unnamed Service drive to unnamed Local road, and proceeding easterly along unnamed Local road for a distance of 2075 feet, and proceeding northerly for a distance of 1,950 feet to the Watuppa Pond Shoreline, and proceeding northerly along the Watuppa Pond Shoreline to Wilson Rd, and proceeding easterly along Wilson Rd to Blossom Rd, and proceeding easterly along Wilson Rd to Blossom Rd, and proceeding easterly along Blossom Rd to Bell Rock Rd, and proceeding northerly along Bell Rock Rd to the Freetown/Fall River town/city line,, and proceeding easterly along the Freetown/Fall River town/city line to the Dartmouth/Fall River town/city line, and proceeding westerly along the Dartmouth/Fall River town/city line to the Westport/Fall River town/city line, and proceeding westerly along the Westport/Fall River town/city line to South Watuppa shoreline, and proceeding westerly along South Watuppa shoreline to the point of beginning.

Fall River Precinct 6-B.

All of that portion of Bristol County bounded and described as follows: Beginning at the point of intersection of Jefferson St and Amvets Memorial Hwy, and proceeding northerly along Jefferson St to Brayton Ave, and proceeding westerly along Brayton Ave to Reeves St, and proceeding northerly along Reeves St to Warren St, and proceeding easterly along Warren St to Quequechan St, and proceeding easterly along Quequechan St to Alden St, and proceeding easterly along Alden St to Flint St, and proceeding northerly along Flint St to Pleasant St, and proceeding southerly along Pleasant St to Notre Dame St, and proceeding northerly along Notre Dame St to Bedard St, and proceeding easterly along Bedard St to Eastern Ave, and proceeding southerly along Eastern Ave to Brayton Ave, and proceeding westerly along Brayton Ave to Amvets Memorial Hwy, and proceeding southerly along Amvets Memorial Hwy to the point of beginning.

Fall River Precinct 6-C.

All of that portion of Bristol County bounded and described as follows: Beginning at the point of intersection of Covell St and Donnelly St, and proceeding northerly along Covell St to Bedford St, and proceeding easterly along Bedford St to Amvets Memorial Hwy, and proceeding southerly along Amvets Memorial Hwy to Bardsley St, and proceeding westerly along Bardsley St to Earle St, and proceeding westerly along Earle St to Eastern Ave, and proceeding southerly along Eastern Ave to Bedard St, and proceeding westerly along Bedard St to Notre Dame St, and proceeding southerly along Notre Dame St to Pleasant St, and proceeding northerly along Pleasant St to Mason St, and proceeding northerly along Mason St to County St, and proceeding westerly along County St to Haffards St, and proceeding

6

northerly along Haffards St to Donnelly St, and proceeding westerly along Donnelly St to the point of beginning.

Fall River Precinct 7-A.

All of that portion of Bristol County bounded and described as follows: Beginning at the point of intersection of June St and Prospect St, and proceeding northerly along June St to President Ave, and proceeding westerly along President Ave to N Main St, and proceeding northerly along N Main St to Brownell St, and proceeding westerly along Brownell St to Almy St, and proceeding northerly along Almy St to Cory St, and proceeding easterly along Cory St to N Main St, and proceeding northerly along N Main St to Jones St, and proceeding easterly along Jones St to Crescent St, and proceeding southerly along Crescent St to Harvard St, and proceeding easterly along Harvard St to Robeson St, and proceeding southerly along Robeson St to Florence St, and proceeding westerly along Florence St to Adams St, and proceeding southerly along Adams St to Hood St, and proceeding easterly along Hood St to Hanover St, and proceeding southerly along Hanover St to Prospect St, and proceeding westerly along Prospect St to the point of beginning.

Fall River Precinct 7-B.

All of that portion of Bristol County bounded and described as follows: Beginning at the point of intersection of N Davol St and Central St, and proceeding northerly along N Davol St to Baylies St, and proceeding easterly along Baylies St to the intersection of North Main St and Lincoln Ave, and proceeding easterly along Lincoln Ave to June St, and proceeding southerly along June St to Prospect St, and proceeding easterly along Prospect St to Grove St, and proceeding southerly along Grove St to Walnut St, and proceeding westerly along Walnut St to Winter St, and proceeding southerly along Winter St to Franklin St, and proceeding westerly along Franklin St to Purchase St, and proceeding northerly along Purchase St to Pine St, and proceeding westerly along Pine St to Harbor St, and proceeding southerly along Harbor St to Central St, and proceeding westerly along Central St to the point of beginning.

Fall River Precinct 7-C

All of that portion of Bristol County bounded and described as follows: Beginning at the point of intersection of the Somerset/Fall River town/city line and I- 195, and proceeding northerly along the Somerset/Fall River town/city line for a distance of 10,460 feet, and proceeding easterly along for a distance of 1,580 feet to the Taunton River shoreline boundary, and proceeding easterly for a distance of 300 feet to State Rte 79, and proceeding easterly along State Rte 79 to the intersection of Route 79 and North Main St boundary, and proceeding southerly along the intersection of Route 79 and North Main St boundary to N Main St, and proceeding southerly along N Main St to Cory St, and proceeding westerly along Cory St to Almy St, and proceeding southerly along Almy St to Brownell St, and proceeding easterly along Brownell St to N Main St, and proceeding southerly along N Main St to President Ave, and proceeding easterly along President Ave to June St, and proceeding southerly along

6

June St to Lincoln Ave, and proceeding westerly along Lincoln Ave to Baylies St, and proceeding westerly along Baylies to N Davol St, and proceeding southerly along N Davol St to Central St, and proceeding westerly along Central St to I- 195, and proceeding westerly along I- 195 to the point of beginning.

Fall River Precinct 8-A.

All of that portion of Bristol County bounded and described as follows: Beginning at the point of intersection of Oak St and Bank St, and proceeding northerly along Oak St to Winter St, and proceeding northerly along Winter St to Walnut St, and proceeding easterly along Walnut St to Grove St, and proceeding northerly along Grove St to Prospect St, and proceeding easterly along Prospect St to Hanover St, and proceeding northerly along Hanover St to Bigelow St, and proceeding easterly along Bigelow St to Robeson St, and proceeding southerly along Robeson St to Summerfield St, and proceeding easterly along Summerfield St to Stetson St, and proceeding southerly along Stetson St to Prospect St, and proceeding easterly along Prospect St to Oak Grove Cemetery Road, and proceeding southerly along Oak Grove Cemetery Road to Locust St, and proceeding easterly along Locust St to N Quarry St, and proceeding southerly along N Quarry St to Pine St, and proceeding westerly along Pine St to Ogrady St, and proceeding southerly along Ogrady St to Bank St, and proceeding westerly along Bank St to the point of beginning.

Fall River Precinct 8-B.

All of that portion of Bristol County bounded and described as follows: Beginning at the point of intersection of Hanover St and Bigelow St, and proceeding northerly along Hanover St to Hood St, and proceeding westerly along Hood St to Adams St, and proceeding northerly along Adams St to Florence St, and proceeding easterly along Florence St to Ray St, and proceeding southerly along Ray St to Weetamoe St, and proceeding easterly along Weetamoe St to Elsbree St, and proceeding southerly along Elsbree St to President Ave, and proceeding westerly along President Ave to Charlotte St, and proceeding southerly along Charlotte St to New Boston Rd, and proceeding easterly along New Boston Rd to Oak Grove Ave, and proceeding southerly along Oak Grove Ave to Oak Grove Cemetery Road, and proceeding westerly along Oak Grove Cemetery Road to Prospect St, and proceeding westerly along Prospect St to Stetson St, and proceeding northerly along Stetson St to Summerfield St, and proceeding westerly along Summerfield St to Robeson St, and proceeding northerly along Robeson St to Bigelow St, and proceeding westerly along Bigelow St to the point of beginning.

Fall River Precinct 8-C.

All of that portion of Bristol County bounded and described as follows: Beginning at the point of intersection of Oak Grove Cemetery Road and Locust St, and proceeding northerly along Oak Grove Cemetery Road to Oak Grove Ave, and proceeding northerly along Oak Grove Ave to New Boston Rd, and proceeding westerly along New Boston Rd to Charlotte St, and proceeding northerly along Charlotte St to President Ave, and proceeding easterly along President Ave to US Hwy 6, and proceeding easterly along US Hwy 6 to Amvets Memorial Hwy, and proceeding southerly along Amvets Memorial Hwy to

6

Meridian St, and proceeding easterly along Meridian St to Amvets Memorial Hwy, and proceeding southerly along Amvets Memorial Hwy to Bedford St, and proceeding westerly along Bedford St to Eddy St, and proceeding northerly along Eddy St to London St, and proceeding westerly along London St to Johnson St, and proceeding northerly along Johnson St to Locust St, and proceeding westerly along Locust St to the point of beginning.

Fall River Precinct 9-A

All of that portion of Bristol County bounded and described as follows: Beginning at the point of intersection of Robeson St and Florence St, and proceeding northerly along Robeson St to Highland Ave, and proceeding northerly along Highland Ave to Wilson Rd, and proceeding easterly along Wilson Rd to Sykes Rd, and proceeding northerly along Sykes Rd to Currant Rd, and proceeding easterly along Currant Rd to Riggerbach Rd, and proceeding southerly along Riggerbach Rd to Wilson Rd, and proceeding easterly along Wilson Rd to the Watuppa Pond Shoreline, and proceeding southerly along Watuppa Pond Shoreline to an unpaved Service drive, and proceeding southerly along the unpaved Service drive for a distance of 995 feet, and proceeding westerly along the unpaved Service Drive for a distance of 2,085 feet, and proceeding southerly along unpaved Service Drive for a distance of 190 feet to a, and proceeding northerly on unpaved Service Road for a distance of 145 feet to Amvets Memorial Hwy, and proceeding northerly along Amvets Memorial Hwy to Meridian St, and proceeding westerly along Meridian St to Amvets Memorial Hwy, and proceeding northerly along Amvets Memorial Hwy to Amvets Memorial Hwy Exit Ramp 5, and proceeding westerly along Amvets Memorial Hwy Exit Ramp 5 to US Hwy 6, and proceeding westerly along US Hwy 6 to President Ave, and proceeding westerly along President Ave to Elsbree St, and proceeding northerly along Elsbree St to to the intersection of Elsbree St and School Brook Rd, and proceeding westerly along the intersection of Elsbree St and School Brook Rd to Weetamoe St extended, and proceeding westerly along Weetamoe St extended to Weetamoe St, and proceeding westerly along Weetamoe St to Ray St, and proceeding northerly along Ray St to Florence St, and proceeding westerly along Florence St to the point of beginning.

Fall River Precinct 9-B.

All of that portion of Bristol County bounded and described as follows: Beginning at the point of intersection of the Somerset/Fall River town/city line and 1580 feet west of State Rte 79, and proceeding northerly along the Somerset/Fall River town/city line to the Freetown/Fall River town/city line, and proceeding easterly along the Freetown/Fall River town/city line to Penn Central RR, and proceeding westerly along Penn Central RR to Country Club Rd, and proceeding easterly along Country Club Rd to N Main St, and proceeding southerly along N Main St to Millard St, and proceeding easterly along Millard St to Millard St extended, and proceeding southerly along Millard St extended for a distance of 138 feet, and proceeding easterly along Millard St extended for a distance of 285 feet to State Rte 79, and proceeding southerly along State Rte 79 to Wilson Rd, and proceeding easterly along Wilson Rd to Highland Ave, and proceeding southerly along Highland Ave to Robeson St, and proceeding southerly along Robeson St to Harvard St, and proceeding westerly along Harvard St to Crescent St, and proceeding northerly along Crescent St to Jones St, and proceeding westerly along Jones St to N Main St,

6

and proceeding northerly along N Main St to State Rte 79, and proceeding westerly along State Rte 79 to Taunton River shoreline, and proceeding westerly along the Taunton River line to the point of beginning.

Fall River Precinct 9-C.

All of that portion of Bristol County bounded and described as follows: Beginning at the point of intersection of N Main St and Millard St, and proceeding northerly along N Main St to Country Club Rd, and proceeding westerly along Country Club Rd to Penn Central RR, and proceeding northerly along Penn Central RR to the Freetown/Fall River town/city line, and proceeding easterly along the Freetown/Fall River town/city line to Bell Rock Rd, and proceeding southerly along Bell Rock Rd to Blossom Rd, and proceeding westerly along Blossom Rd to Wilson Rd, and proceeding westerly along Wilson Rd to Riegenbach Rd, and proceeding northerly along Riegenbach Rd to Currant Rd, and proceeding westerly along Currant Rd to Sykes Rd, and proceeding southerly along Sykes Rd to Wilson Rd, and proceeding westerly along Wilson Rd to State Rte 79, and proceeding northerly along State Rte 79 to Millard St, and proceeding westerly along Millard St to the point of beginning.

Fall River 2020

New VTD	Old VTD	Block Data	TotalPop	WHITE	BLACK	ASIAN	Other	NHPI	AIAN	Pop2Race	Hispanic	Not Hispanic
Fall River City Ward 1 Precinct A	Fall River City Ward 1 Precinct B	250056401003009	0	0	0	0	0	0	0	0	0	0
Fall River City Ward 1 Precinct A	Fall River City Ward 1 Precinct B	250056401003010	25	22	0	1	0	0	0	2	0	25
Fall River City Ward 1 Precinct A	Fall River City Ward 1 Precinct A	250056401003012	3	2	0	0	0	0	0	1	0	3
Fall River City Ward 1 Precinct A	Fall River City Ward 1 Precinct A	250056401003013	51	33	0	2	10	0	0	6	13	38
Fall River City Ward 1 Precinct A	Fall River City Ward 1 Precinct B	250056401004000	64	48	4	5	0	0	0	7	0	64
Fall River City Ward 1 Precinct A	Fall River City Ward 1 Precinct A	250056401004002	81	70	0	0	4	0	0	7	5	76
Fall River City Ward 1 Precinct A	Fall River City Ward 1 Precinct A	250056401004003	68	66	0	0	0	0	0	2	0	68
Fall River City Ward 1 Precinct A	Fall River City Ward 1 Precinct A	250056401004004	81	75	1	0	0	0	0	5	3	78
Fall River City Ward 1 Precinct A	Fall River City Ward 1 Precinct A	250056401004005	37	22	0	0	6	0	0	9	10	27
Fall River City Ward 1 Precinct A	Fall River City Ward 1 Precinct A	250056401004006	105	84	1	3	5	0	0	12	7	98
Fall River City Ward 1 Precinct A	Fall River City Ward 1 Precinct A	250056401004007	116	98	0	0	0	0	0	18	6	110
Fall River City Ward 1 Precinct A	Fall River City Ward 1 Precinct A	250056401005000	0	0	0	0	0	0	0	0	0	0
Fall River City Ward 1 Precinct A	Fall River City Ward 1 Precinct A	250056401005001	157	145	4	2	2	0	2	2	8	149
Fall River City Ward 1 Precinct A	Fall River City Ward 1 Precinct A	250056401005002	50	43	0	0	2	0	0	5	6	44
Fall River City Ward 1 Precinct A	Fall River City Ward 1 Precinct A	250056401005003	130	123	0	0	4	0	0	3	2	128
Fall River City Ward 1 Precinct A	Fall River City Ward 1 Precinct A	250056401005004	47	46	0	0	0	0	1	0	1	46
Fall River City Ward 1 Precinct A	Fall River City Ward 1 Precinct A	250056401005005	45	43	0	0	1	0	0	1	1	44
Fall River City Ward 1 Precinct A	Fall River City Ward 1 Precinct A	250056401005006	19	7	0	0	5	0	0	7	10	9
Fall River City Ward 1 Precinct A	Fall River City Ward 1 Precinct A	250056401005007	25	19	0	2	0	0	0	4	0	25
Fall River City Ward 1 Precinct A	Fall River City Ward 1 Precinct A	250056401005008	122	107	1	0	2	0	5	7	8	114
Fall River City Ward 1 Precinct A	Fall River City Ward 1 Precinct A	250056401005009	39	29	1	0	4	0	0	5	5	34
Fall River City Ward 1 Precinct A	Fall River City Ward 1 Precinct A	250056401005010	127	107	9	0	10	0	0	1	3	124
Fall River City Ward 1 Precinct A	Fall River City Ward 1 Precinct A	250056401005011	35	32	1	0	0	0	0	2	3	32
Fall River City Ward 1 Precinct A	Fall River City Ward 1 Precinct A	250056401005012	37	19	3	4	0	0	1	10	5	32
Fall River City Ward 1 Precinct A	Fall River City Ward 1 Precinct A	250056401005013	34	30	1	0	0	0	0	3	0	34
Fall River City Ward 1 Precinct A	Fall River City Ward 1 Precinct A	250056401005014	0	0	0	0	0	0	0	0	0	0
Fall River City Ward 1 Precinct A	Fall River City Ward 1 Precinct A	250056401005015	0	0	0	0	0	0	0	0	0	0
Fall River City Ward 1 Precinct A	Fall River City Ward 1 Precinct A	250056401005016	0	0	0	0	0	0	0	0	0	0
Fall River City Ward 1 Precinct A	Fall River City Ward 1 Precinct A	250056401005017	62	56	2	0	1	0	0	3	4	58
Fall River City Ward 1 Precinct A	Fall River City Ward 1 Precinct A	250056401005018	0	0	0	0	0	0	0	0	0	0
Fall River City Ward 1 Precinct A	Fall River City Ward 1 Precinct A	250056401005019	64	40	5	4	5	0	0	10	7	57
Fall River City Ward 1 Precinct A	Fall River City Ward 1 Precinct A	250056401005020	116	108	0	2	4	0	1	1	4	112
Fall River City Ward 1 Precinct A	Fall River City Ward 1 Precinct A	250056401005021	76	57	2	5	3	2	1	6	8	68
Fall River City Ward 1 Precinct A	Fall River City Ward 1 Precinct A	250056401005022	44	42	2	0	0	0	0	0	0	44
Fall River City Ward 1 Precinct A	Fall River City Ward 1 Precinct A	250056401005023	58	56	0	2	0	0	0	0	0	58
Fall River City Ward 1 Precinct A	Fall River City Ward 1 Precinct A	250056401005024	54	54	0	0	0	0	0	0	0	54
Fall River City Ward 1 Precinct A	Fall River City Ward 1 Precinct A	250056401005025	36	26	2	3	0	0	0	5	2	34
Fall River City Ward 1 Precinct A	Fall River City Ward 1 Precinct A	250056401005026	45	42	0	1	0	0	0	2	0	45
Fall River City Ward 1 Precinct A	Fall River City Ward 1 Precinct A	250056401005027	38	37	1	0	0	0	0	0	0	38
Fall River City Ward 1 Precinct A	Fall River City Ward 1 Precinct A	250056401005028	38	36	0	0	0	0	0	2	2	36
Fall River City Ward 1 Precinct A	Fall River City Ward 1 Precinct A	250056401005029	34	31	1	0	0	0	0	2	2	32
Fall River City Ward 1 Precinct A	Fall River City Ward 1 Precinct A	250056401005030	24	22	0	0	1	0	0	1	2	22
Fall River City Ward 1 Precinct A	Fall River City Ward 1 Precinct A	250056401005031	4	1	0	2	0	0	0	1	1	3
Fall River City Ward 1 Precinct A	Fall River City Ward 1 Precinct A	250056401005032	0	0	0	0	0	0	0	0	0	0
Fall River City Ward 1 Precinct A	Fall River City Ward 1 Precinct A	250056401005033	0	0	0	0	0	0	0	0	0	0
Fall River City Ward 1 Precinct A	Fall River City Ward 1 Precinct A	250056401005034	27	25	0	0	0	0	0	2	5	22

Fall River 2020

New VTID	Old VTID	Black Data	TotalPop	WHITE	BLACK	ASIAN	Other	NHPI	AIAN	Pop2Race	Hispanic	Not Hispanic
Fall River City Ward 1 Precinct A	Fall River City Ward 1 Precinct A	250056401005035	7	4	0	1	0	0	0	2	2	5
Fall River City Ward 1 Precinct A	Fall River City Ward 1 Precinct A	250056401005036	22	21	1	0	0	0	0	0	1	21
Fall River City Ward 1 Precinct A	Fall River City Ward 1 Precinct A	250056407002009	69	62	1	0	4	0	0	2	5	64
Fall River City Ward 1 Precinct A	Fall River City Ward 1 Precinct A	250056407002010	71	71	0	0	0	0	0	0	6	65
Fall River City Ward 1 Precinct A	Fall River City Ward 1 Precinct A	250056407002011	45	38	0	2	2	0	0	3	9	36
Fall River City Ward 1 Precinct A	Fall River City Ward 1 Precinct A	250056407003000	51	50	0	0	0	0	0	1	0	51
Fall River City Ward 1 Precinct A	Fall River City Ward 1 Precinct A	250056407003001	54	49	2	0	0	0	0	3	1	53
Fall River City Ward 1 Precinct A	Fall River City Ward 1 Precinct A	250056407003002	59	48	5	4	0	0	0	2	1	58
Fall River City Ward 1 Precinct A	Fall River City Ward 1 Precinct A	250056407003003	23	19	0	1	0	0	1	2	1	22
Fall River City Ward 1 Precinct A	Fall River City Ward 1 Precinct A	250056407003004	30	26	1	0	0	0	0	3	1	29
Fall River City Ward 1 Precinct A	Fall River City Ward 1 Precinct A	250056407003005	30	26	0	0	0	0	0	4	0	30
Fall River City Ward 1 Precinct A	Fall River City Ward 1 Precinct A	250056407003006	45	31	4	0	2	0	0	8	0	45
Fall River City Ward 1 Precinct A	Fall River City Ward 1 Precinct A	250056407003007	37	18	15	0	1	0	0	3	1	36
Fall River City Ward 1 Precinct A	Fall River City Ward 1 Precinct A	250056407003008	29	24	0	0	2	0	0	3	5	24
Fall River City Ward 1 Precinct A	Fall River City Ward 1 Precinct A	250056407003009	39	32	3	2	0	0	0	2	0	39
Fall River City Ward 1 Precinct A	Fall River City Ward 1 Precinct A	250056407003010	104	90	1	8	1	0	0	4	0	104
Fall River City Ward 1 Precinct A	Fall River City Ward 1 Precinct A	250056407003011	28	11	0	3	4	0	0	10	7	21
Fall River City Ward 1 Precinct A	Fall River City Ward 1 Precinct A	250056407003012	103	90	4	0	3	0	0	6	8	95
Fall River City Ward 1 Precinct A	Fall River City Ward 1 Precinct A	250056408003002	133	123	0	0	10	0	0	0	8	125
Fall River City Ward 1 Precinct A	Fall River City Ward 1 Precinct A	250056408003003	0	0	0	0	0	0	0	0	0	0
Fall River City Ward 1 Precinct A	Fall River City Ward 1 Precinct A	250056408003012	18	17	0	0	0	0	0	1	0	18
Fall River City Ward 1 Precinct A	Fall River City Ward 1 Precinct A	250056408003013	118	116	2	0	0	0	0	0	0	118
Fall River City Ward 1 Precinct A	Fall River City Ward 1 Precinct A	250056408003014	0	0	0	0	0	0	0	0	0	0
Fall River City Ward 1 Precinct A	Fall River City Ward 1 Precinct A	250056408003015	83	61	5	1	0	0	0	16	19	64
Fall River City Ward 1 Precinct A	Fall River City Ward 1 Precinct A	250056408003016	19	17	0	0	0	0	0	2	2	17
Fall River City Ward 1 Precinct A	Fall River City Ward 1 Precinct A	250056408003017	43	42	1	0	0	0	0	0	0	43
Fall River City Ward 1 Precinct A	Fall River City Ward 1 Precinct A	250056408003018	0	0	0	0	0	0	0	0	0	0
Fall River City Ward 1 Precinct A	Fall River City Ward 1 Precinct A	250056408003019	21	21	0	0	0	0	0	0	0	21
Fall River City Ward 1 Precinct A	Fall River City Ward 1 Precinct A	250056408003020	55	54	0	1	0	0	0	0	0	55
Fall River City Ward 1 Precinct A	Fall River City Ward 1 Precinct A	250056408003021	26	22	0	0	0	0	0	4	0	26
Fall River City Ward 1 Precinct A	Fall River City Ward 1 Precinct A	250056408003022	9	8	0	0	0	0	0	1	1	8
Fall River City Ward 1 Precinct A	Fall River City Ward 1 Precinct A	250056408003023	21	21	0	0	0	0	0	0	2	19
Fall River City Ward 1 Precinct A	Fall River City Ward 1 Precinct A	250056408003024	41	37	4	0	0	0	0	0	0	41
Fall River City Ward 1 Precinct A		79	3,651	3,152	90	61	98	2	12	236	213	3,438
Fall River City Ward 1 Precinct B	Fall River City Ward 1 Precinct B	250056401001006	226	74	38	4	56	0	2	52	125	101
Fall River City Ward 1 Precinct B	Fall River City Ward 1 Precinct B	250056401001007	39	22	6	0	9	0	0	2	6	33
Fall River City Ward 1 Precinct B	Fall River City Ward 1 Precinct B	250056401001010	49	19	4	0	9	0	0	17	25	24
Fall River City Ward 1 Precinct B	Fall River City Ward 1 Precinct B	250056401002000	32	29	0	0	2	0	0	1	2	30
Fall River City Ward 1 Precinct B	Fall River City Ward 1 Precinct B	250056401002001	67	29	12	2	10	1	0	13	22	45
Fall River City Ward 1 Precinct B	Fall River City Ward 1 Precinct B	250056401002002	54	40	4	7	0	0	0	3	4	50
Fall River City Ward 1 Precinct B	Fall River City Ward 1 Precinct B	250056401002003	56	10	3	5	11	0	0	27	27	29
Fall River City Ward 1 Precinct B	Fall River City Ward 1 Precinct B	250056401002004	101	82	1	0	8	0	0	10	17	84
Fall River City Ward 1 Precinct B	Fall River City Ward 1 Precinct B	250056401002005	57	50	3	3	1	0	0	0	2	55
Fall River City Ward 1 Precinct B	Fall River City Ward 1 Precinct B	250056401002006	46	26	2	0	2	0	0	16	12	34
Fall River City Ward 1 Precinct B	Fall River City Ward 1 Precinct B	250056401002007	0	0	0	0	0	0	0	0	0	0

Fall River 2020

New VTD	Old VTD	Block Data	TotalPop	WHITE	BLACK	ASIAN	Other	NHPI	AIAN	Pop2Race	Hispanic	Not Hispanic
Fall River City Ward 1 Precinct B	Fall River City Ward 1 Precinct B	250056401002008	0	0	0	0	0	0	0	0	0	0
Fall River City Ward 1 Precinct B	Fall River City Ward 1 Precinct B	250056401002010	31	13	0	1	4	0	0	13	10	21
Fall River City Ward 1 Precinct B	Fall River City Ward 1 Precinct B	250056401002011	38	29	1	2	0	0	1	5	4	34
Fall River City Ward 1 Precinct B	Fall River City Ward 1 Precinct B	250056401002012	0	0	0	0	0	0	0	0	0	0
Fall River City Ward 1 Precinct B	Fall River City Ward 1 Precinct B	250056401002013	235	97	32	4	76	0	0	26	102	133
Fall River City Ward 1 Precinct B	Fall River City Ward 1 Precinct B	250056401002014	128	101	3	13	4	0	0	7	10	118
Fall River City Ward 1 Precinct B	Fall River City Ward 1 Precinct B	250056401003000	155	121	5	4	8	0	0	17	9	146
Fall River City Ward 1 Precinct B	Fall River City Ward 1 Precinct B	250056401003001	64	52	0	0	2	0	0	10	8	56
Fall River City Ward 1 Precinct B	Fall River City Ward 1 Precinct B	250056401003002	0	0	0	0	0	0	0	0	0	0
Fall River City Ward 1 Precinct B	Fall River City Ward 1 Precinct B	250056401003003	42	23	8	3	5	0	0	3	1	41
Fall River City Ward 1 Precinct B	Fall River City Ward 1 Precinct B	250056401003004	53	46	2	0	1	0	0	4	6	47
Fall River City Ward 1 Precinct B	Fall River City Ward 1 Precinct B	250056401003005	0	0	0	0	0	0	0	0	0	0
Fall River City Ward 1 Precinct B	Fall River City Ward 1 Precinct B	250056401003006	206	178	0	17	3	0	0	8	10	196
Fall River City Ward 1 Precinct B	Fall River City Ward 1 Precinct B	250056401003007	26	15	1	0	5	0	1	4	7	19
Fall River City Ward 1 Precinct B	Fall River City Ward 1 Precinct B	250056401003008	68	44	8	9	4	0	0	3	8	60
Fall River City Ward 1 Precinct B	Fall River City Ward 1 Precinct B	250056401003011	39	20	0	14	0	0	0	5	3	36
Fall River City Ward 1 Precinct B	Fall River City Ward 1 Precinct B	250056401004001	79	74	0	3	2	0	0	0	1	78
Fall River City Ward 1 Precinct B	Fall River City Ward 1 Precinct B	250056401004008	0	0	0	0	0	0	0	0	0	0
Fall River City Ward 1 Precinct B	Fall River City Ward 1 Precinct B	250056401004009	0	0	0	0	0	0	0	0	0	0
Fall River City Ward 1 Precinct B	Fall River City Ward 1 Precinct B	250056401004010	0	0	0	0	0	0	0	0	0	0
Fall River City Ward 1 Precinct B	Fall River City Ward 1 Precinct B	250056401004011	52	42	2	0	2	0	0	6	10	42
Fall River City Ward 1 Precinct B	Fall River City Ward 1 Precinct B	250056401004012	0	0	0	0	0	0	0	0	0	0
Fall River City Ward 1 Precinct B	Fall River City Ward 1 Precinct B	250056401004013	565	486	16	23	11	0	0	29	14	551
Fall River City Ward 1 Precinct B	Fall River City Ward 1 Precinct B	250056401004014	14	10	0	0	0	0	0	4	4	10
Fall River City Ward 1 Precinct B	Fall River City Ward 1 Precinct B	250056401004015	0	0	0	0	0	0	0	0	0	0
Fall River City Ward 1 Precinct B	Fall River City Ward 1 Precinct B	250056401004016	225	60	14	18	83	0	0	50	139	86
Fall River City Ward 1 Precinct B	Fall River City Ward 1 Precinct B	250056401004017	0	0	0	0	0	0	0	0	0	0
Fall River City Ward 1 Precinct B	Fall River City Ward 1 Precinct B	250056401004018	0	0	0	0	0	0	0	0	0	0
Fall River City Ward 1 Precinct B	Fall River City Ward 1 Precinct B	250056402021010	91	85	1	0	0	0	0	5	2	89
Fall River City Ward 1 Precinct B	Fall River City Ward 1 Precinct B	250056402021011	38	24	6	0	0	0	0	8	10	28
Fall River City Ward 1 Precinct B	Fall River City Ward 1 Precinct B	250056402021012	25	17	0	0	2	0	0	6	2	23
Fall River City Ward 1 Precinct B	Fall River City Ward 1 Precinct B	250056402023000	136	117	2	4	5	2	0	6	9	127
Fall River City Ward 1 Precinct B	Fall River City Ward 1 Precinct B	250056402023001	19	3	5	2	1	0	0	8	4	15
Fall River City Ward 1 Precinct B	Fall River City Ward 1 Precinct B	250056402023002	0	0	0	0	0	0	0	0	0	0
Fall River City Ward 1 Precinct B	Fall River City Ward 1 Precinct B	250056402023003	0	0	0	0	0	0	0	0	0	0
Fall River City Ward 1 Precinct B	Fall River City Ward 1 Precinct B	250056402023004	139	105	2	2	22	0	0	8	27	112
Fall River City Ward 1 Precinct B	Fall River City Ward 1 Precinct B	250056402023005	40	28	6	1	2	0	0	3	5	35
Fall River City Ward 1 Precinct B	Fall River City Ward 1 Precinct B	250056402023006	47	36	4	3	1	0	0	3	6	41
Fall River City Ward 1 Precinct B	Fall River City Ward 1 Precinct B	250056402023007	113	81	3	9	15	1	0	4	17	96
Fall River City Ward 1 Precinct B	Fall River City Ward 1 Precinct B	250056402023008	163	152	2	0	6	0	0	3	8	155
Fall River City Ward 1 Precinct B	Fall River City Ward 1 Precinct B	250056402023009	0	0	0	0	0	0	0	0	0	0
Fall River City Ward 1 Precinct B	Fall River City Ward 1 Precinct B	250056402023010	0	0	0	0	0	0	0	0	0	0
Fall River City Ward 1 Precinct B	Fall River City Ward 1 Precinct B	250056402023023	33	27	0	0	0	0	0	6	5	28
Fall River City Ward 1 Precinct B	Fall River City Ward 1 Precinct B	54	3,591	2,467	196	153	372	4	4	395	683	2,908
Total			82	68	0	2	4	0	0	8	19	63
Fall River City Ward 1 Precinct C	Fall River City Ward 1 Precinct C	250056406002000										

Fall River 2020

New VTD	Old VTD	Black Data	TotalPop	WHITE	BLACK	ASIAN	Other	NHPI	AIAN	Pop2Race	Hispanic	Not Hispanic
Fall River City Ward 1 Precinct C	Fall River City Ward 1 Precinct C	250056406002001	97	61	3	4	16	0	0	13	25	72
Fall River City Ward 1 Precinct C	Fall River City Ward 1 Precinct C	250056406002002	98	86	0	0	7	0	0	5	7	91
Fall River City Ward 1 Precinct C	Fall River City Ward 1 Precinct C	250056406002003	91	62	12	0	8	0	0	9	15	76
Fall River City Ward 1 Precinct C	Fall River City Ward 1 Precinct C	250056406002004	78	57	3	5	4	0	0	9	4	74
Fall River City Ward 1 Precinct C	Fall River City Ward 1 Precinct C	250056406002005	57	40	2	4	1	1	0	9	5	52
Fall River City Ward 1 Precinct C	Fall River City Ward 1 Precinct C	250056406002006	45	32	2	0	0	0	0	11	0	45
Fall River City Ward 1 Precinct C	Fall River City Ward 1 Precinct C	250056406002007	0	0	0	0	0	0	0	0	0	0
Fall River City Ward 1 Precinct C	Fall River City Ward 1 Precinct C	250056406002008	33	14	1	0	1	0	0	17	5	28
Fall River City Ward 1 Precinct C	Fall River City Ward 1 Precinct C	250056406002009	36	22	4	0	0	0	0	10	2	34
Fall River City Ward 1 Precinct C	Fall River City Ward 1 Precinct C	250056406002010	38	26	3	2	4	0	0	3	6	32
Fall River City Ward 1 Precinct C	Fall River City Ward 1 Precinct C	250056406002011	43	36	5	0	0	0	0	2	5	38
Fall River City Ward 1 Precinct C	Fall River City Ward 1 Precinct C	250056406002012	55	38	1	2	0	0	0	14	9	46
Fall River City Ward 1 Precinct C	Fall River City Ward 1 Precinct C	250056406002013	55	46	2	1	0	0	0	6	3	52
Fall River City Ward 1 Precinct C	Fall River City Ward 1 Precinct C	250056406002014	63	46	1	3	7	0	0	6	10	53
Fall River City Ward 1 Precinct C	Fall River City Ward 1 Precinct C	250056406002015	28	12	0	1	2	0	0	13	8	20
Fall River City Ward 1 Precinct C	Fall River City Ward 1 Precinct C	250056406002016	0	0	0	0	0	0	0	0	0	0
Fall River City Ward 1 Precinct C	Fall River City Ward 1 Precinct C	250056406002017	0	0	0	0	0	0	0	0	0	0
Fall River City Ward 1 Precinct C	Fall River City Ward 1 Precinct C	250056406002018	50	26	2	6	4	0	0	12	10	40
Fall River City Ward 1 Precinct C	Fall River City Ward 1 Precinct C	250056406002019	38	25	5	1	3	0	0	4	0	38
Fall River City Ward 1 Precinct C	Fall River City Ward 1 Precinct C	250056406002020	37	24	3	4	3	0	0	3	3	34
Fall River City Ward 1 Precinct C	Fall River City Ward 1 Precinct C	250056406002021	41	25	1	2	1	0	4	8	10	31
Fall River City Ward 1 Precinct C	Fall River City Ward 1 Precinct C	250056407001000	43	39	0	0	1	0	2	1	1	42
Fall River City Ward 1 Precinct C	Fall River City Ward 1 Precinct C	250056407001001	94	73	2	3	7	0	0	9	14	80
Fall River City Ward 1 Precinct C	Fall River City Ward 1 Precinct C	250056407001002	117	72	15	17	10	1	0	2	9	108
Fall River City Ward 1 Precinct C	Fall River City Ward 1 Precinct C	250056407001003	97	80	3	2	7	0	0	5	3	94
Fall River City Ward 1 Precinct C	Fall River City Ward 1 Precinct C	250056407001004	61	55	0	0	1	0	0	5	6	55
Fall River City Ward 1 Precinct C	Fall River City Ward 1 Precinct C	250056407001005	70	61	4	0	3	0	0	2	5	65
Fall River City Ward 1 Precinct C	Fall River City Ward 1 Precinct C	250056407001006	71	60	1	0	10	0	0	0	4	67
Fall River City Ward 1 Precinct C	Fall River City Ward 1 Precinct C	250056407001007	96	93	0	3	0	0	0	0	0	96
Fall River City Ward 1 Precinct C	Fall River City Ward 1 Precinct C	250056407001008	233	170	2	23	19	0	0	19	10	223
Fall River City Ward 1 Precinct C	Fall River City Ward 1 Precinct C	250056407001009	96	86	2	0	2	0	0	6	4	92
Fall River City Ward 1 Precinct C	Fall River City Ward 1 Precinct C	250056407001010	190	143	9	3	10	0	0	25	25	165
Fall River City Ward 1 Precinct C	Fall River City Ward 1 Precinct C	250056407001011	52	39	3	4	4	0	0	2	2	50
Fall River City Ward 1 Precinct C	Fall River City Ward 1 Precinct C	250056407001012	69	60	1	0	3	0	0	5	2	67
Fall River City Ward 1 Precinct C	Fall River City Ward 1 Precinct C	250056407001013	118	102	1	12	0	0	0	3	3	115
Fall River City Ward 1 Precinct C	Fall River City Ward 1 Precinct C	250056407001014	34	25	2	0	2	0	0	5	0	34
Fall River City Ward 1 Precinct C	Fall River City Ward 1 Precinct C	250056407001015	47	31	0	0	4	0	0	12	6	41
Fall River City Ward 1 Precinct C	Fall River City Ward 1 Precinct C	250056407001016	40	32	0	3	0	0	0	5	0	40
Fall River City Ward 1 Precinct C	Fall River City Ward 1 Precinct C	250056407002000	74	62	2	2	0	0	0	8	5	69
Fall River City Ward 1 Precinct C	Fall River City Ward 1 Precinct C	250056407002001	58	47	2	0	2	0	0	7	6	52
Fall River City Ward 1 Precinct C	Fall River City Ward 1 Precinct C	250056407002002	63	49	0	1	1	0	2	10	2	61
Fall River City Ward 1 Precinct C	Fall River City Ward 1 Precinct C	250056407002003	35	32	0	0	1	0	0	2	1	34
Fall River City Ward 1 Precinct C	Fall River City Ward 1 Precinct C	250056407002004	86	76	4	0	2	0	0	4	5	81
Fall River City Ward 1 Precinct C	Fall River City Ward 1 Precinct C	250056407002005	69	66	0	0	0	0	0	3	2	67
Fall River City Ward 1 Precinct C	Fall River City Ward 1 Precinct C	250056407002006	84	76	3	0	0	0	0	5	0	84
Fall River City Ward 1 Precinct C	Fall River City Ward 1 Precinct C	250056407002007	51	43	0	0	1	0	0	7	1	50

Fall River 2020

New VTD	Old VTD	Block Data	TotalPop	WHITE	BLACK	ASIAN	Other	NHPI	AIAN	Pop2Race	Hispanic	Not Hispanic
Fall River City Ward 1 Precinct C	Fall River City Ward 1 Precinct C	250056407002008	49	44	0	0	0	0	0	5	4	45
Fall River City Ward 1 Precinct C	Fall River City Ward 1 Precinct C	250056408002005	50	31	0	0	7	0	0	12	17	33
Fall River City Ward 1 Precinct C	Fall River City Ward 1 Precinct C	250056408002015	52	45	1	0	4	0	0	2	5	47
Fall River City Ward 1 Precinct C	Fall River City Ward 1 Precinct C	250056408002016	72	61	1	4	2	0	0	4	5	67
Fall River City Ward 1 Precinct C	Fall River City Ward 1 Precinct C	250056408002017	45	35	5	1	1	0	0	3	0	45
Fall River City Ward 1 Precinct C	Fall River City Ward 1 Precinct C	250056408002023	34	23	0	5	4	0	0	2	2	32
Fall River City Ward 1 Precinct C	Fall River City Ward 1 Precinct C	250056408002024	11	5	0	2	3	0	0	1	3	8
Fall River City Ward 1 Precinct C	Fall River City Ward 1 Precinct C	250056408002025	45	27	3	11	0	0	1	3	2	43
Fall River City Ward 1 Precinct C	Fall River City Ward 1 Precinct C	250056408002026	0	0	0	0	0	0	0	0	0	0
Fall River City Ward 1 Precinct C												
Total		56	3,471	2,689	116	133	176	2	9	346	300	3,171
Fall River City Ward 2 Precinct A	Fall River City Ward 2 Precinct A	250056401002009	37	18	5	0	7	0	0	7	11	26
Fall River City Ward 2 Precinct A	Fall River City Ward 2 Precinct A	250056402011006	61	50	1	7	0	0	0	3	3	58
Fall River City Ward 2 Precinct A	Fall River City Ward 2 Precinct A	250056402011007	122	97	14	3	4	0	0	4	4	118
Fall River City Ward 2 Precinct A	Fall River City Ward 2 Precinct A	250056402011008	28	24	0	3	0	0	0	1	1	27
Fall River City Ward 2 Precinct A	Fall River City Ward 2 Precinct A	250056402011009	0	0	0	0	0	0	0	0	0	0
Fall River City Ward 2 Precinct A	Fall River City Ward 2 Precinct A	250056402011011	135	121	0	0	5	0	0	9	10	125
Fall River City Ward 2 Precinct A	Fall River City Ward 2 Precinct A	250056402011012	120	101	3	0	8	0	0	8	15	105
Fall River City Ward 2 Precinct A	Fall River City Ward 2 Precinct A	250056402011013	26	23	1	0	0	0	0	2	3	23
Fall River City Ward 2 Precinct A	Fall River City Ward 2 Precinct A	250056402011014	16	9	0	1	5	0	0	1	5	11
Fall River City Ward 2 Precinct A	Fall River City Ward 2 Precinct A	250056402011015	10	5	0	0	1	0	0	4	1	9
Fall River City Ward 2 Precinct A	Fall River City Ward 2 Precinct A	250056402011016	25	11	0	0	4	0	0	10	4	21
Fall River City Ward 2 Precinct A	Fall River City Ward 2 Precinct A	250056402011017	38	28	3	0	1	0	4	2	1	37
Fall River City Ward 2 Precinct A	Fall River City Ward 2 Precinct A	250056402011018	29	20	8	0	1	0	0	0	1	28
Fall River City Ward 2 Precinct A	Fall River City Ward 2 Precinct A	250056402011019	17	2	0	2	5	0	0	8	9	8
Fall River City Ward 2 Precinct A	Fall River City Ward 2 Precinct A	250056402012000	209	140	8	0	10	0	3	48	24	185
Fall River City Ward 2 Precinct A	Fall River City Ward 2 Precinct A	250056402012003	107	62	0	1	15	0	0	29	23	84
Fall River City Ward 2 Precinct A	Fall River City Ward 2 Precinct A	250056402012004	226	131	25	2	27	0	1	40	44	182
Fall River City Ward 2 Precinct A	Fall River City Ward 2 Precinct A	250056402012005	59	38	7	9	4	0	1	0	3	56
Fall River City Ward 2 Precinct A	Fall River City Ward 2 Precinct A	250056402012006	86	65	6	0	1	0	0	14	12	74
Fall River City Ward 2 Precinct A	Fall River City Ward 2 Precinct A	250056402012007	43	29	2	0	8	0	0	4	13	30
Fall River City Ward 2 Precinct A	Fall River City Ward 2 Precinct A	250056402012008	49	27	4	4	1	0	0	13	12	37
Fall River City Ward 2 Precinct A	Fall River City Ward 2 Precinct A	250056402012009	99	64	0	0	7	0	2	26	11	88
Fall River City Ward 2 Precinct A	Fall River City Ward 2 Precinct A	250056402012011	176	122	11	0	18	0	0	25	37	139
Fall River City Ward 2 Precinct A	Fall River City Ward 2 Precinct A	250056402012012	72	33	0	6	20	0	0	13	19	53
Fall River City Ward 2 Precinct A	Fall River City Ward 2 Precinct A	250056402012013	122	68	19	0	12	0	0	23	29	93
Fall River City Ward 2 Precinct A	Fall River City Ward 2 Precinct A	250056402012000	0	0	0	0	0	0	0	0	0	0
Fall River City Ward 2 Precinct A	Fall River City Ward 2 Precinct A	250056402012001	41	32	1	3	5	0	0	0	2	39
Fall River City Ward 2 Precinct A	Fall River City Ward 2 Precinct A	250056402012002	58	43	2	0	1	0	0	12	9	49
Fall River City Ward 2 Precinct A	Fall River City Ward 2 Precinct A	250056402012003	79	53	4	4	12	0	1	5	6	73
Fall River City Ward 2 Precinct A	Fall River City Ward 2 Precinct A	250056402012004	65	45	0	0	3	0	0	17	10	55
Fall River City Ward 2 Precinct A	Fall River City Ward 2 Precinct A	250056402012005	92	58	0	6	19	0	0	9	27	65
Fall River City Ward 2 Precinct A	Fall River City Ward 2 Precinct A	250056402012006	79	43	5	14	2	0	0	15	22	57
Fall River City Ward 2 Precinct A	Fall River City Ward 2 Precinct A	250056402012007	48	32	3	6	5	0	0	2	9	39
Fall River City Ward 2 Precinct A	Fall River City Ward 2 Precinct A	250056402012008	54	44	0	0	0	0	0	10	7	47
Fall River City Ward 2 Precinct A	Fall River City Ward 2 Precinct A	250056402012009	66	44	11	3	3	0	0	5	3	63

Fall River 2020

New VTD	Old VTD	Block Data	TotalPop	WHITE	BLACK	ASIAN	Other	MHIPI	AIAN	Pop2Race	Hispanic	Not Hispanic
Fall River City Ward 2 Precinct A	Fall River City Ward 2 Precinct A	250056402022000	88	66	7	1	3	0	0	11	12	76
Fall River City Ward 2 Precinct A	Fall River City Ward 2 Precinct A	250056402022001	54	33	0	0	6	0	0	15	21	33
Fall River City Ward 2 Precinct A	Fall River City Ward 2 Precinct A	250056402022002	52	41	1	1	0	0	0	9	3	49
Fall River City Ward 2 Precinct A	Fall River City Ward 2 Precinct A	250056402022003	59	44	4	0	3	0	0	8	5	54
Fall River City Ward 2 Precinct A	Fall River City Ward 2 Precinct A	250056402022004	118	93	5	2	4	0	0	14	5	113
Fall River City Ward 2 Precinct A	Fall River City Ward 2 Precinct A	250056402022008	88	76	0	2	6	0	1	3	13	75
Fall River City Ward 2 Precinct A	Fall River City Ward 2 Precinct A	250056402022009	100	66	6	1	6	0	4	17	17	83
Fall River City Ward 2 Precinct A	Fall River City Ward 2 Precinct A	250056405003004	112	77	3	0	5	0	0	27	26	86
Fall River City Ward 2 Precinct A	Fall River City Ward 2 Precinct A	250056405003005	86	61	0	0	5	0	0	20	29	57
Fall River City Ward 2 Precinct A	Fall River City Ward 2 Precinct A	250056405003006	169	95	16	2	22	0	0	34	20	149
Fall River City Ward 2 Precinct A	Fall River City Ward 2 Precinct A	250056405003007	61	43	6	0	6	0	0	6	10	51
Fall River City Ward 2 Precinct A	Fall River City Ward 2 Precinct A											
Total		46	3,481	2,377	191	83	280	0	17	533	551	2,930
Fall River City Ward 2 Precinct B	Fall River City Ward 2 Precinct B	250056402011000	48	42	1	0	0	0	0	5	6	42
Fall River City Ward 2 Precinct B	Fall River City Ward 2 Precinct B	250056402011001	39	21	5	5	1	0	0	7	12	27
Fall River City Ward 2 Precinct B	Fall River City Ward 2 Precinct B	250056402011002	95	69	4	0	3	0	0	19	10	85
Fall River City Ward 2 Precinct B	Fall River City Ward 2 Precinct B	250056402011003	133	114	1	4	3	0	0	11	15	118
Fall River City Ward 2 Precinct B	Fall River City Ward 2 Precinct B	250056402011005	113	79	2	15	0	0	0	17	20	93
Fall River City Ward 2 Precinct B	Fall River City Ward 2 Precinct B	250056402011004	92	74	0	5	7	0	0	6	14	78
Fall River City Ward 2 Precinct B	Fall River City Ward 2 Precinct B	250056402011010	8	2	0	0	4	0	0	2	4	4
Fall River City Ward 2 Precinct B	Fall River City Ward 2 Precinct B	250056402012001	107	75	6	0	9	0	0	17	13	94
Fall River City Ward 2 Precinct B	Fall River City Ward 2 Precinct B	250056402012002	62	28	14	3	14	0	0	3	18	44
Fall River City Ward 2 Precinct B	Fall River City Ward 2 Precinct B	250056405001000	0	0	0	0	0	0	0	0	0	0
Fall River City Ward 2 Precinct B	Fall River City Ward 2 Precinct B	250056405001001	243	183	23	0	31	0	0	6	40	203
Fall River City Ward 2 Precinct B	Fall River City Ward 2 Precinct B	250056405001002	141	130	0	0	5	0	0	6	3	138
Fall River City Ward 2 Precinct B	Fall River City Ward 2 Precinct B	250056405001003	32	20	3	0	2	0	1	6	5	27
Fall River City Ward 2 Precinct B	Fall River City Ward 2 Precinct B	250056405001004	106	75	1	2	9	0	3	16	17	89
Fall River City Ward 2 Precinct B	Fall River City Ward 2 Precinct B	250056405001005	95	59	11	0	13	0	0	12	19	76
Fall River City Ward 2 Precinct B	Fall River City Ward 2 Precinct B	250056405001006	35	20	2	1	1	0	0	11	6	29
Fall River City Ward 2 Precinct B	Fall River City Ward 2 Precinct B	250056405001007	32	8	1	1	6	0	0	16	14	18
Fall River City Ward 2 Precinct B	Fall River City Ward 2 Precinct B	250056405001008	96	51	21	0	12	0	0	12	14	82
Fall River City Ward 2 Precinct B	Fall River City Ward 2 Precinct B	250056405001009	91	67	5	3	0	0	1	15	10	81
Fall River City Ward 2 Precinct B	Fall River City Ward 2 Precinct B	250056405001010	49	20	0	5	12	0	0	12	14	35
Fall River City Ward 2 Precinct B	Fall River City Ward 2 Precinct B	250056405001011	0	0	0	0	0	0	0	0	0	0
Fall River City Ward 2 Precinct B	Fall River City Ward 2 Precinct B	250056405002000	150	111	3	9	7	0	0	20	8	142
Fall River City Ward 2 Precinct B	Fall River City Ward 2 Precinct B	250056405002001	0	0	0	0	0	0	0	0	0	0
Fall River City Ward 2 Precinct B	Fall River City Ward 2 Precinct B	250056405002002	0	0	0	0	0	0	0	0	0	0
Fall River City Ward 2 Precinct B	Fall River City Ward 2 Precinct B	250056405002003	0	0	0	0	0	0	0	0	0	0
Fall River City Ward 2 Precinct B	Fall River City Ward 2 Precinct B	250056405002004	202	160	11	7	4	0	1	19	25	177
Fall River City Ward 2 Precinct B	Fall River City Ward 2 Precinct B	250056405002005	142	120	0	1	12	0	0	9	17	125
Fall River City Ward 2 Precinct B	Fall River City Ward 2 Precinct B	250056405002006	175	127	13	3	15	0	0	17	31	144
Fall River City Ward 2 Precinct B	Fall River City Ward 2 Precinct B	250056405002007	54	42	6	0	2	0	0	4	0	54
Fall River City Ward 2 Precinct B	Fall River City Ward 2 Precinct B	250056405003000	62	39	6	1	0	0	0	16	11	51
Fall River City Ward 2 Precinct B	Fall River City Ward 2 Precinct B	250056405003001	231	186	25	0	6	0	0	14	21	210
Fall River City Ward 2 Precinct B	Fall River City Ward 2 Precinct B	250056405003002	205	178	7	2	0	0	0	18	17	188
Fall River City Ward 2 Precinct B	Fall River City Ward 2 Precinct B	250056405003003	47	29	2	1	3	0	0	12	11	36

Fall River 2020

New VTD	Old VTD	Black Data	TotalPop	WHITE	BLACK	ASIAN	Other	MHI	AIAN	Pop2Race	Hispanic	Not Hispanic
Fall River City Ward 2 Precinct B	Fall River City Ward 2 Precinct B	250056405005000	171	136	7	0	19	0	0	9	20	151
Fall River City Ward 2 Precinct B	Fall River City Ward 2 Precinct B	250056405005010	317	232	27	11	21	0	0	26	29	288
Fall River City Ward 2 Precinct B		35	3,373	2,497	207	64	236	0	6	363	444	2,929
Total												
Fall River City Ward 2 Precinct C	Fall River City Ward 2 Precinct C	250056406003010	63	49	0	0	4	0	0	10	4	59
Fall River City Ward 2 Precinct C	Fall River City Ward 2 Precinct C	250056406003011	72	47	0	1	9	0	2	13	10	62
Fall River City Ward 2 Precinct C	Fall River City Ward 2 Precinct C	250056406003012	46	26	7	1	0	2	0	10	5	41
Fall River City Ward 2 Precinct C	Fall River City Ward 2 Precinct C	250056406003013	45	29	0	5	7	0	0	4	8	37
Fall River City Ward 2 Precinct C	Fall River City Ward 2 Precinct C	250056401001000	92	66	6	2	10	0	0	8	8	84
Fall River City Ward 2 Precinct C	Fall River City Ward 2 Precinct C	250056401001001	141	124	7	0	0	0	2	8	10	131
Fall River City Ward 2 Precinct C	Fall River City Ward 2 Precinct C	250056401001002	159	144	1	2	0	0	2	10	5	154
Fall River City Ward 2 Precinct C	Fall River City Ward 2 Precinct C	250056401001003	178	149	15	5	1	0	2	6	8	170
Fall River City Ward 2 Precinct C	Fall River City Ward 2 Precinct C	250056401001004	106	89	3	6	0	0	0	8	3	103
Fall River City Ward 2 Precinct C	Fall River City Ward 2 Precinct C	250056401001005	66	43	1	9	0	0	0	13	3	63
Fall River City Ward 2 Precinct C	Fall River City Ward 2 Precinct C	250056401001008	60	46	7	3	3	0	0	1	5	55
Fall River City Ward 2 Precinct C	Fall River City Ward 2 Precinct C	250056401001009	55	43	0	2	2	0	0	8	7	48
Fall River City Ward 2 Precinct C	Fall River City Ward 2 Precinct C	250056406002019	69	46	2	1	3	0	3	14	6	63
Fall River City Ward 2 Precinct C	Fall River City Ward 2 Precinct C	250056406002020	0	0	0	0	0	0	0	0	0	0
Fall River City Ward 2 Precinct C	Fall River City Ward 2 Precinct C	250056406003000	25	11	2	0	2	0	0	10	9	16
Fall River City Ward 2 Precinct C	Fall River City Ward 2 Precinct C	250056406003001	398	264	46	0	44	0	2	42	77	321
Fall River City Ward 2 Precinct C	Fall River City Ward 2 Precinct C	250056406003002	117	92	4	0	6	0	0	15	13	104
Fall River City Ward 2 Precinct C	Fall River City Ward 2 Precinct C	250056406003003	115	55	3	9	11	0	3	34	14	101
Fall River City Ward 2 Precinct C	Fall River City Ward 2 Precinct C	250056406003004	201	138	15	1	30	0	0	17	54	147
Fall River City Ward 2 Precinct C	Fall River City Ward 2 Precinct C	250056406003005	156	129	5	5	2	0	0	15	9	147
Fall River City Ward 2 Precinct C	Fall River City Ward 2 Precinct C	250056406003006	81	65	2	4	2	0	0	8	7	74
Fall River City Ward 2 Precinct C	Fall River City Ward 2 Precinct C	250056406003007	280	186	34	9	26	0	0	25	42	238
Fall River City Ward 2 Precinct C	Fall River City Ward 2 Precinct C	250056406003008	21	9	1	0	0	0	0	11	2	19
Fall River City Ward 2 Precinct C	Fall River City Ward 2 Precinct C	250056406003009	68	55	5	1	5	0	0	2	5	63
Fall River City Ward 2 Precinct C	Fall River City Ward 2 Precinct C	250056406004000	134	100	3	2	7	0	0	22	24	110
Fall River City Ward 2 Precinct C	Fall River City Ward 2 Precinct C	250056406004001	122	82	2	16	7	0	0	15	22	100
Fall River City Ward 2 Precinct C	Fall River City Ward 2 Precinct C	250056406004002	78	55	10	7	1	0	0	5	7	71
Fall River City Ward 2 Precinct C	Fall River City Ward 2 Precinct C	250056406004003	144	105	3	16	6	0	1	13	15	129
Fall River City Ward 2 Precinct C	Fall River City Ward 2 Precinct C	250056406004004	139	105	3	0	16	0	1	14	28	111
Fall River City Ward 2 Precinct C	Fall River City Ward 2 Precinct C	250056406004005	33	27	0	0	2	0	0	4	6	27
Fall River City Ward 2 Precinct C	Fall River City Ward 2 Precinct C	250056406004006	124	101	0	6	9	0	1	7	12	112
Fall River City Ward 2 Precinct C	Fall River City Ward 2 Precinct C	250056406004007	73	61	0	3	4	0	0	5	7	66
Fall River City Ward 2 Precinct C	Fall River City Ward 2 Precinct C	250056406004008	70	62	0	0	0	0	0	8	0	70
Fall River City Ward 2 Precinct C	Fall River City Ward 2 Precinct C	250056406004009	51	34	2	3	1	0	0	11	3	48
Fall River City Ward 2 Precinct C	Fall River City Ward 2 Precinct C	250056406004010	62	39	0	2	4	0	2	15	20	42
Fall River City Ward 2 Precinct C		35	3,644	2,676	189	121	224	2	21	411	458	3,186
Total												
Fall River City Ward 3 Precinct A	Fall River City Ward 3 Precinct A	250056402012010	59	35	0	0	8	0	0	16	3	56
Fall River City Ward 3 Precinct A	Fall River City Ward 3 Precinct A	250056402022005	128	114	0	9	1	0	0	4	2	126
Fall River City Ward 3 Precinct A	Fall River City Ward 3 Precinct A	250056402022006	51	36	1	2	7	0	0	5	7	44
Fall River City Ward 3 Precinct A	Fall River City Ward 3 Precinct A	250056402022007	94	55	11	6	6	0	0	16	13	81
Fall River City Ward 3 Precinct A	Fall River City Ward 3 Precinct A	250056402022010	142	79	7	2	15	1	0	38	14	128

Fall River 2020

New VTD	Old VTD	Block Data	TotalPop	WHITE	BLACK	ASIAN	Other	NHPI	AIAN	Pop2Race	Hispanic	Not Hispanic
Fall River City Ward 3 Precinct A	Fall River City Ward 3 Precinct A	25005640202011	83	65	0	0	11	0	0	7	10	73
Fall River City Ward 3 Precinct A	Fall River City Ward 3 Precinct A	25005640202012	99	69	3	12	1	0	0	14	18	81
Fall River City Ward 3 Precinct A	Fall River City Ward 3 Precinct A	25005640202011	0	0	0	0	0	0	0	0	0	0
Fall River City Ward 3 Precinct A	Fall River City Ward 3 Precinct A	25005640202012	279	241	9	4	11	0	0	14	25	254
Fall River City Ward 3 Precinct A	Fall River City Ward 3 Precinct A	25005640202013	97	58	7	0	15	2	0	15	21	76
Fall River City Ward 3 Precinct A	Fall River City Ward 3 Precinct A	25005640202014	80	64	4	0	0	0	0	12	6	74
Fall River City Ward 3 Precinct A	Fall River City Ward 3 Precinct A	25005640202015	120	75	11	2	15	0	4	13	10	110
Fall River City Ward 3 Precinct A	Fall River City Ward 3 Precinct A	25005640202016	140	65	5	35	20	0	5	10	22	118
Fall River City Ward 3 Precinct A	Fall River City Ward 3 Precinct A	25005640202017	124	81	6	6	3	0	3	25	7	117
Fall River City Ward 3 Precinct A	Fall River City Ward 3 Precinct A	25005640202018	213	163	18	2	8	0	0	22	18	195
Fall River City Ward 3 Precinct A	Fall River City Ward 3 Precinct A	25005640202019	22	5	3	2	9	0	0	3	6	16
Fall River City Ward 3 Precinct A	Fall River City Ward 3 Precinct A	25005640202020	0	0	0	0	0	0	0	0	0	0
Fall River City Ward 3 Precinct A	Fall River City Ward 3 Precinct A	25005640202021	55	48	0	0	0	0	0	7	11	44
Fall River City Ward 3 Precinct A	Fall River City Ward 3 Precinct A	25005640202022	0	0	0	0	0	0	0	0	0	0
Fall River City Ward 3 Precinct A	Fall River City Ward 3 Precinct A	25005640202024	52	38	3	0	6	0	1	4	7	45
Fall River City Ward 3 Precinct A	Fall River City Ward 3 Precinct A	25005640202025	80	69	1	0	1	0	0	9	3	77
Fall River City Ward 3 Precinct A	Fall River City Ward 3 Precinct A	250056403001011	65	52	3	2	4	0	2	2	11	54
Fall River City Ward 3 Precinct A	Fall River City Ward 3 Precinct A	250056403001012	85	69	2	3	1	0	0	10	9	76
Fall River City Ward 3 Precinct A	Fall River City Ward 3 Precinct A	250056403001013	138	122	0	2	6	0	1	7	8	130
Fall River City Ward 3 Precinct A	Fall River City Ward 3 Precinct A	250056403001014	47	32	2	1	8	0	0	4	13	34
Fall River City Ward 3 Precinct A	Fall River City Ward 3 Precinct A	250056403001015	61	47	0	7	0	0	1	6	2	59
Fall River City Ward 3 Precinct A	Fall River City Ward 3 Precinct A	250056403001018	80	73	0	0	1	0	0	6	5	75
Fall River City Ward 3 Precinct A	Fall River City Ward 3 Precinct A	250056404002005	230	187	4	6	24	0	0	9	20	210
Fall River City Ward 3 Precinct A	Fall River City Ward 3 Precinct A	250056404002006	182	150	7	1	8	0	0	16	20	162
Fall River City Ward 3 Precinct A	Fall River City Ward 3 Precinct A	250056404002007	142	123	2	0	1	0	0	16	4	138
Fall River City Ward 3 Precinct A	Fall River City Ward 3 Precinct A	250056404002008	48	32	8	0	6	0	0	2	6	42
Fall River City Ward 3 Precinct A	Fall River City Ward 3 Precinct A	250056404002009	67	53	0	2	0	0	0	12	1	66
Fall River City Ward 3 Precinct A	Fall River City Ward 3 Precinct A	250056404002010	52	39	3	4	1	0	0	5	5	47
Fall River City Ward 3 Precinct A	Fall River City Ward 3 Precinct A	250056404003013	87	70	0	0	7	0	0	10	22	65
Fall River City Ward 3 Precinct A	Fall River City Ward 3 Precinct A	250056404003014	37	26	1	0	2	0	1	7	7	30
Fall River City Ward 3 Precinct A	Fall River City Ward 3 Precinct A	250056404003015	108	82	0	10	6	0	0	10	6	102
Fall River City Ward 3 Precinct A	Fall River City Ward 3 Precinct A	250056404003017	18	6	0	4	0	0	0	8	2	16
Fall River City Ward 3 Precinct A	Fall River City Ward 3 Precinct A	250056404003018	67	61	2	0	1	0	0	3	4	63
Fall River City Ward 3 Precinct A	Fall River City Ward 3 Precinct A	250056404003019	66	63	0	0	0	0	0	3	3	63
Fall River City Ward 3 Precinct A	Fall River City Ward 3 Precinct A	250056404003020	78	63	1	6	3	0	0	5	6	72
Fall River City Ward 3 Precinct A	Fall River City Ward 3 Precinct A	250056404003021	78	70	1	0	0	0	0	7	3	75
Fall River City Ward 3 Precinct A		41	3,654	2,780	125	130	216	3	18	382	360	3,294
Total												
Fall River City Ward 3 Precinct B	Fall River City Ward 3 Precinct B	250056403001000	27	1	7	1	10	0	0	8	15	12
Fall River City Ward 3 Precinct B	Fall River City Ward 3 Precinct B	250056403001001	21	4	3	0	2	0	1	11	8	13
Fall River City Ward 3 Precinct B	Fall River City Ward 3 Precinct B	250056403001002	186	47	15	7	63	0	0	54	119	67
Fall River City Ward 3 Precinct B	Fall River City Ward 3 Precinct B	250056403001003	710	221	63	53	247	0	0	126	444	266
Fall River City Ward 3 Precinct B	Fall River City Ward 3 Precinct B	250056403001004	0	0	0	0	0	0	0	0	0	0
Fall River City Ward 3 Precinct B	Fall River City Ward 3 Precinct B	250056403001005	25	6	3	0	6	0	0	10	9	16
Fall River City Ward 3 Precinct B	Fall River City Ward 3 Precinct B	250056403001006	19	6	2	0	5	0	0	6	4	15
Fall River City Ward 3 Precinct B	Fall River City Ward 3 Precinct B	250056403001007	~9	7	0	0	2	0	0	0	0	9

Fall River 2020

New VTD	Old VTD	Black Data	TotalPop	WHITE	BLACK	ASIAN	Other	NHPI	AIAN	Pop2Race	Hispanic	Nat Hispanic
Fall River City Ward 3 Precinct B	Fall River City Ward 3 Precinct B	250056403001008	0	0	0	0	0	0	0	0	0	0
Fall River City Ward 3 Precinct B	Fall River City Ward 3 Precinct B	250056403001009	113	101	3	2	2	0	0	5	5	108
Fall River City Ward 3 Precinct B	Fall River City Ward 3 Precinct B	250056403001010	47	37	1	0	4	0	0	5	8	39
Fall River City Ward 3 Precinct B	Fall River City Ward 3 Precinct B	250056403001016	32	20	2	0	2	0	0	8	11	21
Fall River City Ward 3 Precinct B	Fall River City Ward 3 Precinct B	250056403001017	35	27	0	0	0	0	1	7	7	28
Fall River City Ward 3 Precinct B	Fall River City Ward 3 Precinct B	250056403002000	106	56	11	13	3	0	3	20	9	97
Fall River City Ward 3 Precinct B	Fall River City Ward 3 Precinct B	250056403002001	78	61	2	3	1	0	1	10	11	67
Fall River City Ward 3 Precinct B	Fall River City Ward 3 Precinct B	250056403002002	157	146	0	0	5	0	0	6	4	153
Fall River City Ward 3 Precinct B	Fall River City Ward 3 Precinct B	250056403002003	83	78	0	0	0	0	0	5	1	82
Fall River City Ward 3 Precinct B	Fall River City Ward 3 Precinct B	250056403002004	68	51	1	3	3	0	0	10	5	63
Fall River City Ward 3 Precinct B	Fall River City Ward 3 Precinct B	250056403002005	57	52	2	0	3	0	0	0	0	57
Fall River City Ward 3 Precinct B	Fall River City Ward 3 Precinct B	250056403002006	58	54	3	0	1	0	0	0	2	56
Fall River City Ward 3 Precinct B	Fall River City Ward 3 Precinct B	250056403002007	31	25	0	2	2	0	0	2	5	26
Fall River City Ward 3 Precinct B	Fall River City Ward 3 Precinct B	250056403002008	40	32	0	0	3	0	0	5	3	37
Fall River City Ward 3 Precinct B	Fall River City Ward 3 Precinct B	250056403002009	43	34	5	3	0	0	0	1	4	39
Fall River City Ward 3 Precinct B	Fall River City Ward 3 Precinct B	250056403002010	101	93	3	0	0	0	0	5	2	99
Fall River City Ward 3 Precinct B	Fall River City Ward 3 Precinct B	250056403002011	29	24	1	2	0	0	0	2	5	24
Fall River City Ward 3 Precinct B	Fall River City Ward 3 Precinct B	250056403002012	92	90	1	0	0	0	0	1	0	92
Fall River City Ward 3 Precinct B	Fall River City Ward 3 Precinct B	250056403002013	63	55	2	0	2	0	0	4	1	62
Fall River City Ward 3 Precinct B	Fall River City Ward 3 Precinct B	250056403002014	54	40	0	1	10	0	0	3	11	43
Fall River City Ward 3 Precinct B	Fall River City Ward 3 Precinct B	250056403003000	0	0	0	0	0	0	0	0	0	0
Fall River City Ward 3 Precinct B	Fall River City Ward 3 Precinct B	250056403003001	16	8	2	2	1	0	0	3	2	14
Fall River City Ward 3 Precinct B	Fall River City Ward 3 Precinct B	250056403003002	69	66	0	0	2	0	0	1	3	66
Fall River City Ward 3 Precinct B	Fall River City Ward 3 Precinct B	250056403003003	82	63	9	0	2	0	0	8	3	79
Fall River City Ward 3 Precinct B	Fall River City Ward 3 Precinct B	250056403003004	82	76	1	0	2	0	0	3	5	77
Fall River City Ward 3 Precinct B	Fall River City Ward 3 Precinct B	250056403003005	66	57	0	2	0	0	0	7	0	66
Fall River City Ward 3 Precinct B	Fall River City Ward 3 Precinct B	250056403003006	18	17	0	0	0	0	0	1	1	17
Fall River City Ward 3 Precinct B	Fall River City Ward 3 Precinct B	250056403003007	511	358	39	7	55	0	1	51	101	410
Fall River City Ward 3 Precinct B	Fall River City Ward 3 Precinct B	250056403003008	136	73	24	4	12	0	0	23	28	108
Fall River City Ward 3 Precinct B	Fall River City Ward 3 Precinct B	250056403003009	52	36	2	0	2	0	0	12	5	47
Fall River City Ward 3 Precinct B	Fall River City Ward 3 Precinct B	250056403003010	45	37	0	0	1	0	0	7	5	40
Fall River City Ward 3 Precinct B	Fall River City Ward 3 Precinct B	250056403003011	13	9	0	0	1	0	0	3	1	12
Fall River City Ward 3 Precinct B	Fall River City Ward 3 Precinct B	250056403003012	26	15	0	2	0	0	5	4	7	19
Fall River City Ward 3 Precinct B	Fall River City Ward 3 Precinct B	250056403003013	73	57	1	5	0	0	0	10	3	70
Fall River City Ward 3 Precinct B	Fall River City Ward 3 Precinct B	250056403003014	101	78	3	1	10	0	1	8	13	88
Fall River City Ward 3 Precinct B	Fall River City Ward 3 Precinct B	250056404003004	0	0	0	0	0	0	0	0	0	0
Fall River City Ward 3 Precinct B	Fall River City Ward 3 Precinct B	250056404003005	17	12	3	0	1	0	0	1	1	16
Fall River City Ward 3 Precinct B	Fall River City Ward 3 Precinct B	250056404003006	0	0	0	0	0	0	0	0	0	0
Fall River City Ward 3 Precinct B	Fall River City Ward 3 Precinct B	250056404003012	34	17	10	0	2	0	0	5	1	33
Fall River City Ward 3 Precinct B												
Total		47	3,625	2,347	224	113	467	0	13	461	872	2,753
Fall River City Ward 3 Precinct C	Fall River City Ward 3 Precinct C	250056404001000	20	18	0	0	2	0	0	0	5	15
Fall River City Ward 3 Precinct C	Fall River City Ward 3 Precinct C	250056404001001	77	58	8	0	5	0	0	6	8	69
Fall River City Ward 3 Precinct C	Fall River City Ward 3 Precinct C	250056404001002	167	143	10	0	3	0	0	11	12	155
Fall River City Ward 3 Precinct C	Fall River City Ward 3 Precinct C	250056404001003	101	80	8	0	2	0	1	10	12	89
Fall River City Ward 3 Precinct C	Fall River City Ward 3 Precinct C	250056404001004	59	46	1	2	6	0	0	4	12	47

Fall River 2020

New VTD	Old VTD	Block Data	TotalPop	WHITE	BLACK	ASIAN	Other	NHPI	AIAN	Pop2Race	Hispanic	Not Hispanic
Fall River City Ward 3 Precinct C	Fall River City Ward 3 Precinct C	250056404001005	107	94	0	0	4	0	0	9	10	97
Fall River City Ward 3 Precinct C	Fall River City Ward 3 Precinct C	250056404001006	29	18	0	0	7	0	0	4	8	21
Fall River City Ward 3 Precinct C	Fall River City Ward 3 Precinct C	250056404001007	55	26	1	2	18	0	0	8	20	35
Fall River City Ward 3 Precinct C	Fall River City Ward 3 Precinct C	250056404001008	100	62	0	5	29	0	0	4	28	72
Fall River City Ward 3 Precinct C	Fall River City Ward 3 Precinct C	250056404002000	51	38	0	0	3	0	0	10	6	45
Fall River City Ward 3 Precinct C	Fall River City Ward 3 Precinct C	250056404002001	62	53	2	5	0	0	0	2	1	61
Fall River City Ward 3 Precinct C	Fall River City Ward 3 Precinct C	250056404002002	37	17	6	0	5	0	0	9	8	29
Fall River City Ward 3 Precinct C	Fall River City Ward 3 Precinct C	250056404002003	24	18	0	1	2	0	0	3	8	16
Fall River City Ward 3 Precinct C	Fall River City Ward 3 Precinct C	250056404002004	40	21	0	0	9	0	1	9	16	24
Fall River City Ward 3 Precinct C	Fall River City Ward 3 Precinct C	250056404003000	72	66	0	0	3	0	0	3	5	67
Fall River City Ward 3 Precinct C	Fall River City Ward 3 Precinct C	250056404003001	69	64	0	0	0	0	0	5	4	65
Fall River City Ward 3 Precinct C	Fall River City Ward 3 Precinct C	250056404003002	68	55	0	0	8	0	0	5	10	58
Fall River City Ward 3 Precinct C	Fall River City Ward 3 Precinct C	250056404003003	162	149	0	2	1	0	1	9	7	155
Fall River City Ward 3 Precinct C	Fall River City Ward 3 Precinct C	250056404003007	37	25	6	5	0	0	0	1	3	34
Fall River City Ward 3 Precinct C	Fall River City Ward 3 Precinct C	250056404003008	38	25	5	0	2	0	1	5	0	38
Fall River City Ward 3 Precinct C	Fall River City Ward 3 Precinct C	250056404003009	57	49	4	0	0	0	0	4	1	56
Fall River City Ward 3 Precinct C	Fall River City Ward 3 Precinct C	250056404003010	48	38	0	2	0	0	0	8	2	46
Fall River City Ward 3 Precinct C	Fall River City Ward 3 Precinct C	250056404003011	55	49	0	0	2	0	0	4	3	52
Fall River City Ward 3 Precinct C	Fall River City Ward 3 Precinct C	250056404003016	43	39	0	0	2	0	0	2	0	43
Fall River City Ward 3 Precinct C	Fall River City Ward 3 Precinct C	250056405004001	18	8	3	1	1	0	0	5	2	16
Fall River City Ward 3 Precinct C	Fall River City Ward 3 Precinct C	250056405004002	0	0	0	0	0	0	0	0	0	0
Fall River City Ward 3 Precinct C	Fall River City Ward 3 Precinct C	250056405004006	148	124	6	6	1	0	0	11	17	131
Fall River City Ward 3 Precinct C	Fall River City Ward 3 Precinct C	250056405004007	64	51	0	0	0	0	3	10	12	52
Fall River City Ward 3 Precinct C	Fall River City Ward 3 Precinct C	250056405004011	51	37	0	9	1	1	0	3	3	48
Fall River City Ward 3 Precinct C	Fall River City Ward 3 Precinct C	250056405004012	57	40	4	0	4	0	1	8	10	47
Fall River City Ward 3 Precinct C	Fall River City Ward 3 Precinct C	250056405004013	58	53	0	0	3	0	0	2	2	56
Fall River City Ward 3 Precinct C	Fall River City Ward 3 Precinct C	250056405004014	193	152	27	0	1	0	0	13	8	185
Fall River City Ward 3 Precinct C	Fall River City Ward 3 Precinct C	250056405004015	73	56	3	0	3	0	0	11	8	65
Fall River City Ward 3 Precinct C	Fall River City Ward 3 Precinct C	250056405004015	107	82	3	0	3	0	0	19	19	88
Fall River City Ward 3 Precinct C	Fall River City Ward 3 Precinct C	250056405005001	134	102	6	3	5	0	0	18	10	124
Fall River City Ward 3 Precinct C	Fall River City Ward 3 Precinct C	250056405005002	142	129	4	0	4	0	0	5	10	132
Fall River City Ward 3 Precinct C	Fall River City Ward 3 Precinct C	250056405005003	156	108	12	9	7	0	0	20	23	133
Fall River City Ward 3 Precinct C	Fall River City Ward 3 Precinct C	250056405005004	152	105	34	0	0	0	0	13	7	145
Fall River City Ward 3 Precinct C	Fall River City Ward 3 Precinct C	250056405005005	154	111	5	0	14	0	1	23	16	138
Fall River City Ward 3 Precinct C	Fall River City Ward 3 Precinct C	250056405005006	46	43	0	0	0	0	0	3	0	46
Fall River City Ward 3 Precinct C	Fall River City Ward 3 Precinct C	250056405005007	69	43	7	3	3	0	0	13	13	56
Fall River City Ward 3 Precinct C	Fall River City Ward 3 Precinct C	250056405005008	142	92	12	4	9	0	0	25	14	128
Fall River City Ward 3 Precinct C	Fall River City Ward 3 Precinct C	250056405005009	162	141	4	3	3	0	0	11	8	154
Fall River City Ward 3 Precinct C	Fall River City Ward 3 Precinct C	250056405005011	45	33	0	1	5	0	0	6	6	39
Fall River City Ward 3 Precinct C		44	3,549	2,761	181	63	180	1	9	354	377	3,172
Fall River City Ward 4 Precinct A	Fall River City Ward 4 Precinct A	250056405004000	208	185	1	3	3	0	0	16	11	197
Fall River City Ward 4 Precinct A	Fall River City Ward 4 Precinct A	250056405004003	28	13	5	0	3	0	0	7	8	20
Fall River City Ward 4 Precinct A	Fall River City Ward 4 Precinct A	250056405004004	0	0	0	0	0	0	0	0	0	0
Fall River City Ward 4 Precinct A	Fall River City Ward 4 Precinct A	250056405004005	0	0	0	0	0	0	0	0	0	0
Fall River City Ward 4 Precinct A	Fall River City Ward 4 Precinct A	250056405004009	40	32	3	1	0	0	0	4	1	39

Fall River 2020

New VTD	Old VTD	Block Data	TotalPop	WHITE	BLACK	ASIAN	Other	NHPI	AAAN	Pop2Race	Hispanic	Nat Hispanic
Fall River City Ward 4 Precinct A	Fall River City Ward 4 Precinct A	250056405004010	103	63	11	0	18	0	0	11	20	83
Fall River City Ward 4 Precinct A	Fall River City Ward 4 Precinct A	250056409011000	10	8	0	0	1	0	1	0	1	9
Fall River City Ward 4 Precinct A	Fall River City Ward 4 Precinct A	250056409011001	68	53	0	0	4	0	0	11	10	58
Fall River City Ward 4 Precinct A	Fall River City Ward 4 Precinct A	250056409011002	112	75	4	2	17	0	0	14	19	93
Fall River City Ward 4 Precinct A	Fall River City Ward 4 Precinct A	250056409011003	102	72	4	5	4	0	3	14	9	93
Fall River City Ward 4 Precinct A	Fall River City Ward 4 Precinct A	250056409011004	14	0	4	2	5	0	0	3	4	10
Fall River City Ward 4 Precinct A	Fall River City Ward 4 Precinct A	250056409011005	104	68	15	0	12	0	0	9	15	89
Fall River City Ward 4 Precinct A	Fall River City Ward 4 Precinct A	250056409011006	131	84	0	0	25	0	0	22	37	94
Fall River City Ward 4 Precinct A	Fall River City Ward 4 Precinct A	250056409011007	0	0	0	0	0	0	0	0	0	0
Fall River City Ward 4 Precinct A	Fall River City Ward 4 Precinct A	250056409014003	175	108	10	4	21	0	2	30	43	132
Fall River City Ward 4 Precinct A	Fall River City Ward 4 Precinct A	250056409014004	174	118	19	0	8	0	2	27	28	146
Fall River City Ward 4 Precinct A	Fall River City Ward 4 Precinct A	250056409014005	141	112	5	2	1	0	2	19	19	122
Fall River City Ward 4 Precinct A	Fall River City Ward 4 Precinct A	250056409014006	132	102	14	0	6	0	0	10	30	102
Fall River City Ward 4 Precinct A	Fall River City Ward 4 Precinct A	250056409014007	76	46	6	0	11	0	0	13	13	63
Fall River City Ward 4 Precinct A	Fall River City Ward 4 Precinct A	250056409014008	78	65	6	0	0	0	0	7	6	72
Fall River City Ward 4 Precinct A	Fall River City Ward 4 Precinct A	250056409014009	144	81	8	1	42	0	0	12	48	96
Fall River City Ward 4 Precinct A	Fall River City Ward 4 Precinct A	250056409014010	0	0	0	0	0	0	0	0	0	0
Fall River City Ward 4 Precinct A	Fall River City Ward 4 Precinct A	250056409015000	118	75	4	3	11	0	0	25	28	90
Fall River City Ward 4 Precinct A	Fall River City Ward 4 Precinct A	250056409015001	73	57	1	0	5	0	0	10	5	68
Fall River City Ward 4 Precinct A	Fall River City Ward 4 Precinct A	250056409015002	96	68	0	1	5	0	1	21	25	71
Fall River City Ward 4 Precinct A	Fall River City Ward 4 Precinct A	250056409015003	147	97	16	2	10	0	0	22	28	119
Fall River City Ward 4 Precinct A	Fall River City Ward 4 Precinct A	250056409015004	146	117	12	0	9	0	0	8	22	124
Fall River City Ward 4 Precinct A	Fall River City Ward 4 Precinct A	250056409015005	74	33	5	0	5	0	1	30	9	65
Fall River City Ward 4 Precinct A	Fall River City Ward 4 Precinct A	250056410001000	0	0	0	0	0	0	0	0	0	0
Fall River City Ward 4 Precinct A	Fall River City Ward 4 Precinct A	250056410001001	0	0	0	0	0	0	0	0	0	0
Fall River City Ward 4 Precinct A	Fall River City Ward 4 Precinct A	250056410001002	0	0	0	0	0	0	0	0	0	0
Fall River City Ward 4 Precinct A	Fall River City Ward 4 Precinct A	250056410001004	0	0	0	0	0	0	0	0	0	0
Fall River City Ward 4 Precinct A	Fall River City Ward 4 Precinct A	250056410003000	99	81	7	0	7	0	0	4	14	85
Fall River City Ward 4 Precinct A	Fall River City Ward 4 Precinct A	250056410003001	53	36	0	4	4	0	0	9	10	43
Fall River City Ward 4 Precinct A	Fall River City Ward 4 Precinct A	250056410003002	17	3	3	0	0	0	0	11	4	13
Fall River City Ward 4 Precinct A	Fall River City Ward 4 Precinct A	250056410003003	213	159	12	1	19	0	1	21	39	174
Fall River City Ward 4 Precinct A	Fall River City Ward 4 Precinct A	250056410003004	33	19	3	0	1	0	0	10	4	29
Fall River City Ward 4 Precinct A	Fall River City Ward 4 Precinct A	250056410003005	9	4	1	0	1	0	0	3	3	6
Fall River City Ward 4 Precinct A	Fall River City Ward 4 Precinct A	250056410003006	123	82	1	2	23	0	0	15	35	88
Fall River City Ward 4 Precinct A	Fall River City Ward 4 Precinct A	250056410003007	97	55	8	3	13	0	0	18	24	73
Fall River City Ward 4 Precinct A	Fall River City Ward 4 Precinct A	250056410003008	92	69	9	1	5	0	0	8	5	87
Fall River City Ward 4 Precinct A	Fall River City Ward 4 Precinct A	250056410003009	20	9	3	0	1	0	0	7	6	14
Fall River City Ward 4 Precinct A	Fall River City Ward 4 Precinct A	250056410003010	103	89	1	0	3	0	1	9	2	101
Fall River City Ward 4 Precinct A		43	3,353	2,338	201	37	303	0	14	460	585	2,768
Fall River City Ward 4 Precinct B	Fall River City Ward 4 Precinct B	250056409012000	88	36	10	1	23	0	4	14	44	44
Fall River City Ward 4 Precinct B	Fall River City Ward 4 Precinct B	250056409012001	142	91	16	1	9	0	0	25	26	116
Fall River City Ward 4 Precinct B	Fall River City Ward 4 Precinct B	250056409012002	181	128	11	9	13	0	0	20	43	138
Fall River City Ward 4 Precinct B	Fall River City Ward 4 Precinct B	250056409012003	218	163	8	0	13	0	0	34	17	201
Fall River City Ward 4 Precinct B	Fall River City Ward 4 Precinct B	250056409012004	333	213	14	0	76	0	4	26	77	256
Fall River City Ward 4 Precinct B	Fall River City Ward 4 Precinct B	250056409012005	148	70	8	5	22	0	4	39	47	101

Fall River 2020

New VTD	Old VTD	Block Data	TotalPop	WHITE	BLACK	ASIAN	Other	NHPI	AIAN	Pop2Race	Hispanic	Not Hispanic
Fall River City Ward 4 Precinct B	Fall River City Ward 4 Precinct B	250056409012006	188	136	17	0	19	0	1	15	33	155
Fall River City Ward 4 Precinct B	Fall River City Ward 4 Precinct B	250056409012007	176	132	4	0	5	0	0	35	10	166
Fall River City Ward 4 Precinct B	Fall River City Ward 4 Precinct B	250056409012008	31	26	0	0	0	0	2	3	2	29
Fall River City Ward 4 Precinct B	Fall River City Ward 4 Precinct B	250056409012009	126	106	6	1	7	0	0	6	15	111
Fall River City Ward 4 Precinct B	Fall River City Ward 4 Precinct B	250056409013000	63	33	15	5	6	1	0	3	7	56
Fall River City Ward 4 Precinct B	Fall River City Ward 4 Precinct B	250056409013001	246	132	28	26	19	4	0	37	45	201
Fall River City Ward 4 Precinct B	Fall River City Ward 4 Precinct B	250056409013002	75	29	14	0	20	0	0	12	17	58
Fall River City Ward 4 Precinct B	Fall River City Ward 4 Precinct B	250056409013006	178	86	27	2	45	0	0	18	50	128
Fall River City Ward 4 Precinct B	Fall River City Ward 4 Precinct B	250056409013007	176	85	31	0	27	1	0	32	40	136
Fall River City Ward 4 Precinct B	Fall River City Ward 4 Precinct B	250056409013008	169	110	20	8	7	0	0	24	19	150
Fall River City Ward 4 Precinct B	Fall River City Ward 4 Precinct B	250056409013009	117	77	12	2	14	0	0	12	12	105
Fall River City Ward 4 Precinct B	Fall River City Ward 4 Precinct B	250056409014000	103	75	8	0	12	0	1	7	19	84
Fall River City Ward 4 Precinct B	Fall River City Ward 4 Precinct B	250056410002006	76	73	1	0	1	0	0	1	3	73
Fall River City Ward 4 Precinct B	Fall River City Ward 4 Precinct B	250056410002007	145	109	11	5	12	0	0	8	17	128
Fall River City Ward 4 Precinct B	Fall River City Ward 4 Precinct B	250056410002008	77	38	3	0	18	0	0	18	29	48
Fall River City Ward 4 Precinct B	Fall River City Ward 4 Precinct B	250056410002009	41	27	2	0	3	0	0	9	11	30
Fall River City Ward 4 Precinct B	Fall River City Ward 4 Precinct B	250056411011026	32	23	5	0	0	0	0	4	5	27
Fall River City Ward 4 Precinct B	Fall River City Ward 4 Precinct B	250056411011027	15	5	5	0	0	0	0	5	5	10
Fall River City Ward 4 Precinct B	Fall River City Ward 4 Precinct B	250056411011028	18	6	6	0	1	0	0	5	8	10
Fall River City Ward 4 Precinct B	Fall River City Ward 4 Precinct B	250056411011029	55	46	1	0	0	0	0	8	5	50
Fall River City Ward 4 Precinct B	Fall River City Ward 4 Precinct B	250056411011030	69	39	4	3	12	0	0	11	20	49
Fall River City Ward 4 Precinct B	Fall River City Ward 4 Precinct B	250056411011035	88	27	24	1	22	0	0	14	36	52
Fall River City Ward 4 Precinct B	Fall River City Ward 4 Precinct B	250056411011036	64	41	7	0	5	0	1	10	16	48
Fall River City Ward 4 Precinct B	Fall River City Ward 4 Precinct B	250056411011037	45	12	7	2	14	0	0	10	19	26
Fall River City Ward 4 Precinct B												
Total		30	3,483	2,174	325	71	425	6	17	465	697	2,786
Fall River City Ward 4 Precinct C	Fall River City Ward 4 Precinct C	250056409014001	137	98	1	14	1	0	0	23	17	120
Fall River City Ward 4 Precinct C	Fall River City Ward 4 Precinct C	250056409014002	158	97	6	2	19	0	0	34	36	122
Fall River City Ward 4 Precinct C	Fall River City Ward 4 Precinct C	250056410001003	0	0	0	0	0	0	0	0	0	0
Fall River City Ward 4 Precinct C	Fall River City Ward 4 Precinct C	250056410001005	0	0	0	0	0	0	0	0	0	0
Fall River City Ward 4 Precinct C	Fall River City Ward 4 Precinct C	250056410001006	0	0	0	0	0	0	0	0	0	0
Fall River City Ward 4 Precinct C	Fall River City Ward 4 Precinct C	250056410001007	21	7	2	0	0	0	0	12	4	17
Fall River City Ward 4 Precinct C	Fall River City Ward 4 Precinct C	250056410001008	0	0	0	0	0	0	0	0	0	0
Fall River City Ward 4 Precinct C	Fall River City Ward 4 Precinct C	250056410001009	0	0	0	0	0	0	0	0	0	0
Fall River City Ward 4 Precinct C	Fall River City Ward 4 Precinct C	250056410001010	0	0	0	0	0	0	0	0	0	0
Fall River City Ward 4 Precinct C	Fall River City Ward 4 Precinct C	250056410001011	0	0	0	0	0	0	0	0	0	0
Fall River City Ward 4 Precinct C	Fall River City Ward 4 Precinct C	250056410001012	655	501	47	7	38	0	0	62	85	570
Fall River City Ward 4 Precinct C	Fall River City Ward 4 Precinct C	250056410001013	105	76	3	9	12	0	0	5	13	92
Fall River City Ward 4 Precinct C	Fall River City Ward 4 Precinct C	250056410001014	0	0	0	0	0	0	0	0	0	0
Fall River City Ward 4 Precinct C	Fall River City Ward 4 Precinct C	250056410001015	0	0	0	0	0	0	0	0	0	0
Fall River City Ward 4 Precinct C	Fall River City Ward 4 Precinct C	250056410002000	45	21	2	0	7	0	0	15	18	27
Fall River City Ward 4 Precinct C	Fall River City Ward 4 Precinct C	250056410002001	52	46	0	0	1	0	3	2	5	47
Fall River City Ward 4 Precinct C	Fall River City Ward 4 Precinct C	250056410002002	49	36	4	0	3	0	0	6	7	42
Fall River City Ward 4 Precinct C	Fall River City Ward 4 Precinct C	250056410002003	121	89	3	1	7	0	1	20	20	101
Fall River City Ward 4 Precinct C	Fall River City Ward 4 Precinct C	250056410002004	101	87	7	0	0	0	0	7	9	92
Fall River City Ward 4 Precinct C	Fall River City Ward 4 Precinct C	250056410002005	60	43	3	0	5	0	2	7	5	55

Fall River 2020

New VTD	Old VTD	Block Data	TotalPop	WHITE	BLACK	ASIAN	Other	NHPI	AIAN	Pop2Race	Hispanic	Not Hispanic
Fall River City Ward 4 Precinct C	Fall River City Ward 4 Precinct C	250056411011000	57	38	5	0	3	0	1	10	8	49
Fall River City Ward 4 Precinct C	Fall River City Ward 4 Precinct C	250056411011001	45	24	7	2	3	0	0	9	12	33
Fall River City Ward 4 Precinct C	Fall River City Ward 4 Precinct C	250056411011002	0	0	0	0	0	0	0	0	0	0
Fall River City Ward 4 Precinct C	Fall River City Ward 4 Precinct C	250056411011003	0	0	0	0	0	0	0	0	0	0
Fall River City Ward 4 Precinct C	Fall River City Ward 4 Precinct C	250056411011004	0	0	0	0	0	0	0	0	0	0
Fall River City Ward 4 Precinct C	Fall River City Ward 4 Precinct C	250056411011005	0	0	0	0	0	0	0	0	0	0
Fall River City Ward 4 Precinct C	Fall River City Ward 4 Precinct C	250056411011006	19	11	0	0	0	0	2	6	8	11
Fall River City Ward 4 Precinct C	Fall River City Ward 4 Precinct C	250056411011007	26	13	8	0	0	0	0	5	6	20
Fall River City Ward 4 Precinct C	Fall River City Ward 4 Precinct C	250056411011008	23	13	4	3	1	0	0	2	2	21
Fall River City Ward 4 Precinct C	Fall River City Ward 4 Precinct C	250056411011009	13	2	5	3	1	0	0	2	1	12
Fall River City Ward 4 Precinct C	Fall River City Ward 4 Precinct C	250056411011010	0	0	0	0	0	0	0	0	0	0
Fall River City Ward 4 Precinct C	Fall River City Ward 4 Precinct C	250056411011011	0	0	0	0	0	0	0	0	0	0
Fall River City Ward 4 Precinct C	Fall River City Ward 4 Precinct C	250056411011012	0	0	0	0	0	0	0	0	0	0
Fall River City Ward 4 Precinct C	Fall River City Ward 4 Precinct C	250056411011013	7	2	4	0	0	0	0	1	1	6
Fall River City Ward 4 Precinct C	Fall River City Ward 4 Precinct C	250056411011014	0	0	0	0	0	0	0	0	0	0
Fall River City Ward 4 Precinct C	Fall River City Ward 4 Precinct C	250056411011015	0	0	0	0	0	0	0	0	0	0
Fall River City Ward 4 Precinct C	Fall River City Ward 4 Precinct C	250056411011016	8	2	3	0	0	0	0	3	3	5
Fall River City Ward 4 Precinct C	Fall River City Ward 4 Precinct C	250056411011017	93	83	3	2	0	0	1	4	4	89
Fall River City Ward 4 Precinct C	Fall River City Ward 4 Precinct C	250056411011018	135	120	6	0	9	0	0	0	15	120
Fall River City Ward 4 Precinct C	Fall River City Ward 4 Precinct C	250056411011019	85	76	4	0	0	0	0	5	7	78
Fall River City Ward 4 Precinct C	Fall River City Ward 4 Precinct C	250056411011020	0	0	0	0	0	0	0	0	0	0
Fall River City Ward 4 Precinct C	Fall River City Ward 4 Precinct C	250056411011021	0	0	0	0	0	0	0	0	0	0
Fall River City Ward 4 Precinct C	Fall River City Ward 4 Precinct C	250056411011022	9	0	0	0	3	0	2	4	5	4
Fall River City Ward 4 Precinct C	Fall River City Ward 4 Precinct C	250056411011023	0	0	0	0	0	0	0	0	0	0
Fall River City Ward 4 Precinct C	Fall River City Ward 4 Precinct C	250056411011024	14	8	0	0	3	0	0	3	3	11
Fall River City Ward 4 Precinct C	Fall River City Ward 4 Precinct C	250056411011025	0	0	0	0	0	0	0	0	0	0
Fall River City Ward 4 Precinct C	Fall River City Ward 4 Precinct C	250056411011026	0	0	0	0	0	0	0	0	0	0
Fall River City Ward 4 Precinct C	Fall River City Ward 4 Precinct C	250056411011027	0	0	0	0	0	0	0	0	0	0
Fall River City Ward 4 Precinct C	Fall River City Ward 4 Precinct C	250056411011028	0	0	0	0	0	0	0	0	0	0
Fall River City Ward 4 Precinct C	Fall River City Ward 4 Precinct C	250056411011029	0	0	0	0	0	0	0	0	0	0
Fall River City Ward 4 Precinct C	Fall River City Ward 4 Precinct C	250056411011030	0	0	0	0	0	0	0	0	0	0
Fall River City Ward 4 Precinct C	Fall River City Ward 4 Precinct C	250056411011040	0	0	0	0	0	0	0	0	0	0
Fall River City Ward 4 Precinct C	Fall River City Ward 4 Precinct C	250056411011041	0	0	0	0	0	0	0	0	0	0
Fall River City Ward 4 Precinct C	Fall River City Ward 4 Precinct C	250056411012000	34	20	2	1	0	0	0	11	6	28
Fall River City Ward 4 Precinct C	Fall River City Ward 4 Precinct C	250056411012001	18	10	0	0	1	0	0	7	3	15
Fall River City Ward 4 Precinct C	Fall River City Ward 4 Precinct C	250056411012002	217	176	6	1	15	0	1	18	35	182
Fall River City Ward 4 Precinct C	Fall River City Ward 4 Precinct C	250056411012003	54	42	2	0	4	0	0	6	14	40
Fall River City Ward 4 Precinct C	Fall River City Ward 4 Precinct C	250056411012004	0	0	0	0	0	0	0	0	0	0
Fall River City Ward 4 Precinct C	Fall River City Ward 4 Precinct C	250056411012005	64	36	2	1	5	0	0	20	16	48
Fall River City Ward 4 Precinct C	Fall River City Ward 4 Precinct C	250056411012006	81	58	9	3	2	0	0	9	4	77
Fall River City Ward 4 Precinct C	Fall River City Ward 4 Precinct C	250056411012007	79	44	3	0	11	0	0	21	24	55
Fall River City Ward 4 Precinct C	Fall River City Ward 4 Precinct C	250056411012008	61	23	6	6	12	0	0	14	18	43
Fall River City Ward 4 Precinct C	Fall River City Ward 4 Precinct C	250056411012009	73	36	4	0	15	0	4	14	30	43
Fall River City Ward 4 Precinct C	Fall River City Ward 4 Precinct C	250056412002008	21	14	2	0	0	0	0	5	5	16
Fall River City Ward 4 Precinct C	Fall River City Ward 4 Precinct C	250056412002009	24	16	2	0	0	0	0	6	6	18
Fall River City Ward 4 Precinct C	Fall River City Ward 4 Precinct C	250056412002033	0	0	0	0	0	0	0	0	0	0
Fall River City Ward 4 Precinct C	Fall River City Ward 4 Precinct C	250056412002034	141	121	4	0	0	0	2	14	14	127
Fall River City Ward 4 Precinct C	Fall River City Ward 4 Precinct C	250056412002035	0	0	0	0	0	0	0	0	0	0
Fall River City Ward 4 Precinct C	Fall River City Ward 4 Precinct C	250056419002020	77	61	4	4	3	0	0	5	10	67

Fall River 2020

New VTD	Old VTD	Black Data	TotalPop	WHITE	BLACK	ASIAN	Other	NHPI	AIAN	Pop2Race	Hispanic	Not Hispanic
Fall River City Ward 4 Precinct C	Fall River City Ward 4 Precinct C	250056420003024	277	71	28	18	99	0	0	61	171	106
Fall River City Ward 4 Precinct C	Fall River City Ward 4 Precinct C	250056420003025	77	55	4	0	3	0	0	15	13	64
Fall River City Ward 4 Precinct C	Fall River City Ward 4 Precinct C	250056420003026	0	0	0	0	0	0	0	0	0	0
Fall River City Ward 4 Precinct C	Fall River City Ward 4 Precinct C	250056420003027	0	0	0	0	0	0	0	0	0	0
Fall River City Ward 4 Precinct C			3,336	2,276	205	77	286	0	19	473	663	2,673
Total		70										
Fall River City Ward 5 Precinct A	Fall River City Ward 5 Precinct A	250056406001000	168	112	11	15	15	0	2	13	22	146
Fall River City Ward 5 Precinct A	Fall River City Ward 5 Precinct A	250056406001001	38	20	3	0	7	0	0	8	2	36
Fall River City Ward 5 Precinct A	Fall River City Ward 5 Precinct A	250056406001002	116	82	11	7	4	0	0	12	10	106
Fall River City Ward 5 Precinct A	Fall River City Ward 5 Precinct A	250056406001003	119	64	8	8	15	0	0	24	26	93
Fall River City Ward 5 Precinct A	Fall River City Ward 5 Precinct A	250056406001004	61	42	2	7	2	0	3	5	16	45
Fall River City Ward 5 Precinct A	Fall River City Ward 5 Precinct A	250056406001005	105	55	6	10	5	0	0	29	14	91
Fall River City Ward 5 Precinct A	Fall River City Ward 5 Precinct A	250056406001006	90	67	3	3	4	0	0	13	7	83
Fall River City Ward 5 Precinct A	Fall River City Ward 5 Precinct A	250056406001007	52	27	4	12	2	0	0	7	2	50
Fall River City Ward 5 Precinct A	Fall River City Ward 5 Precinct A	250056406001008	61	46	1	2	10	0	0	2	9	52
Fall River City Ward 5 Precinct A	Fall River City Ward 5 Precinct A	250056406001009	78	52	8	9	6	0	0	3	11	67
Fall River City Ward 5 Precinct A	Fall River City Ward 5 Precinct A	250056406001010	151	46	23	1	25	0	1	55	63	88
Fall River City Ward 5 Precinct A	Fall River City Ward 5 Precinct A	250056408001000	0	0	0	0	0	0	0	0	0	0
Fall River City Ward 5 Precinct A	Fall River City Ward 5 Precinct A	250056408001001	0	0	0	0	0	0	0	0	0	0
Fall River City Ward 5 Precinct A	Fall River City Ward 5 Precinct A	250056408001002	0	0	0	0	0	0	0	0	0	0
Fall River City Ward 5 Precinct A	Fall River City Ward 5 Precinct A	250056408001003	6	4	1	0	0	0	0	1	6	0
Fall River City Ward 5 Precinct A	Fall River City Ward 5 Precinct A	250056408001004	93	61	5	5	6	0	0	16	10	83
Fall River City Ward 5 Precinct A	Fall River City Ward 5 Precinct A	250056408001005	96	49	11	1	9	0	0	26	13	83
Fall River City Ward 5 Precinct A	Fall River City Ward 5 Precinct A	250056408001006	0	0	0	0	0	0	0	0	0	0
Fall River City Ward 5 Precinct A	Fall River City Ward 5 Precinct A	250056408001007	11	2	5	0	0	0	0	4	4	7
Fall River City Ward 5 Precinct A	Fall River City Ward 5 Precinct A	250056408001008	0	0	0	0	0	0	0	0	0	0
Fall River City Ward 5 Precinct A	Fall River City Ward 5 Precinct A	250056408001009	0	0	0	0	0	0	0	0	0	0
Fall River City Ward 5 Precinct A	Fall River City Ward 5 Precinct A	250056408001010	24	10	12	0	0	0	0	2	5	19
Fall River City Ward 5 Precinct A	Fall River City Ward 5 Precinct A	250056408001011	157	80	18	7	24	0	0	28	25	132
Fall River City Ward 5 Precinct A	Fall River City Ward 5 Precinct A	250056408001012	188	93	12	32	31	0	0	20	39	149
Fall River City Ward 5 Precinct A	Fall River City Ward 5 Precinct A	250056408001013	167	80	28	3	12	0	0	44	37	130
Fall River City Ward 5 Precinct A	Fall River City Ward 5 Precinct A	250056408001014	127	71	9	14	14	0	0	19	30	97
Fall River City Ward 5 Precinct A	Fall River City Ward 5 Precinct A	250056408001015	161	68	16	3	42	0	0	32	53	108
Fall River City Ward 5 Precinct A	Fall River City Ward 5 Precinct A	250056408001016	0	0	0	0	0	0	0	0	0	0
Fall River City Ward 5 Precinct A	Fall River City Ward 5 Precinct A	250056408001017	125	78	7	2	9	0	3	26	23	102
Fall River City Ward 5 Precinct A	Fall River City Ward 5 Precinct A	250056408001018	53	21	0	13	7	0	0	12	17	36
Fall River City Ward 5 Precinct A	Fall River City Ward 5 Precinct A	250056408002000	0	0	0	0	0	0	0	0	0	0
Fall River City Ward 5 Precinct A	Fall River City Ward 5 Precinct A	250056408002001	288	175	29	28	16	0	0	40	18	270
Fall River City Ward 5 Precinct A	Fall River City Ward 5 Precinct A	250056408002002	38	23	0	2	1	0	0	12	3	35
Fall River City Ward 5 Precinct A	Fall River City Ward 5 Precinct A	250056408002003	162	117	6	8	5	0	0	26	18	144
Fall River City Ward 5 Precinct A	Fall River City Ward 5 Precinct A	250056408002004	0	0	0	0	0	0	0	0	0	0
Fall River City Ward 5 Precinct A	Fall River City Ward 5 Precinct A	250056409013003	112	43	27	5	11	0	0	26	16	96
Fall River City Ward 5 Precinct A	Fall River City Ward 5 Precinct A	250056409013004	86	56	3	0	22	0	0	5	27	59
Fall River City Ward 5 Precinct A	Fall River City Ward 5 Precinct A	250056409013005	106	62	2	4	11	0	0	27	35	71
Fall River City Ward 5 Precinct A	Fall River City Ward 5 Precinct A	250056409013010	0	0	0	0	0	0	0	0	0	0
Fall River City Ward 5 Precinct A	Fall River City Ward 5 Precinct A	250056411011031	76	39	1	0	24	0	0	12	32	44

Fall River 2020

New VTD	Old VTD	Block Data	TotalPop	WHITE	BLACK	ASIAN	Other	NHPI	AIAN	Pop2Race	Hispanic	Not Hispanic
Fall River City Ward 5 Precinct A	Fall River City Ward 5 Precinct A	250056411011032	74	45	22	0	0	0	1	6	4	70
Fall River City Ward 5 Precinct A	Fall River City Ward 5 Precinct A	250056411011033	74	34	3	0	13	0	0	24	22	52
Fall River City Ward 5 Precinct A	Fall River City Ward 5 Precinct A	250056411011034	78	16	3	0	31	0	0	28	45	33
Fall River City Ward 5 Precinct A												
Total		43	3,341	1,840	300	201	383	0	10	607	664	2,677
Fall River City Ward 5 Precinct B	Fall River City Ward 5 Precinct B	250056412002006	21	15	2	0	0	0	3	1	1	20
Fall River City Ward 5 Precinct B	Fall River City Ward 5 Precinct B	250056412002007	61	48	4	2	0	0	0	7	5	56
Fall River City Ward 5 Precinct B	Fall River City Ward 5 Precinct B	250056412002010	18	9	0	0	4	0	1	4	1	17
Fall River City Ward 5 Precinct B	Fall River City Ward 5 Precinct B	250056412002011	0	0	0	0	0	0	0	0	0	0
Fall River City Ward 5 Precinct B	Fall River City Ward 5 Precinct B	250056412002019	0	0	0	0	0	0	0	0	0	0
Fall River City Ward 5 Precinct B	Fall River City Ward 5 Precinct B	250056412002020	0	0	0	0	0	0	0	0	0	0
Fall River City Ward 5 Precinct B	Fall River City Ward 5 Precinct B	250056412002021	0	0	0	0	0	0	0	0	0	0
Fall River City Ward 5 Precinct B	Fall River City Ward 5 Precinct B	250056412002022	0	0	0	0	0	0	0	0	0	0
Fall River City Ward 5 Precinct B	Fall River City Ward 5 Precinct B	250056412002029	4	2	0	0	0	0	0	2	0	4
Fall River City Ward 5 Precinct B	Fall River City Ward 5 Precinct B	250056412002036	0	0	0	0	0	0	0	0	0	0
Fall River City Ward 5 Precinct B	Fall River City Ward 5 Precinct B	250056412002037	0	0	0	0	0	0	0	0	0	0
Fall River City Ward 5 Precinct B	Fall River City Ward 5 Precinct B	250056413002015	103	90	1	4	1	0	0	7	5	98
Fall River City Ward 5 Precinct B	Fall River City Ward 5 Precinct B	250056413003000	245	145	30	3	18	0	2	47	37	208
Fall River City Ward 5 Precinct B	Fall River City Ward 5 Precinct B	250056413003001	158	61	14	5	15	0	4	59	59	99
Fall River City Ward 5 Precinct B	Fall River City Ward 5 Precinct B	250056413003002	189	65	9	31	45	0	6	33	68	121
Fall River City Ward 5 Precinct B	Fall River City Ward 5 Precinct B	250056413003003	108	68	9	0	14	0	1	16	19	89
Fall River City Ward 5 Precinct B	Fall River City Ward 5 Precinct B	250056413003004	114	64	11	1	17	0	1	20	32	82
Fall River City Ward 5 Precinct B	Fall River City Ward 5 Precinct B	250056413003005	145	103	3	0	12	0	2	25	29	116
Fall River City Ward 5 Precinct B	Fall River City Ward 5 Precinct B	250056413004002	23	12	2	2	2	0	0	5	5	18
Fall River City Ward 5 Precinct B	Fall River City Ward 5 Precinct B	250056413004003	66	31	2	4	8	0	0	21	26	40
Fall River City Ward 5 Precinct B	Fall River City Ward 5 Precinct B	250056413004004	72	46	2	2	12	0	0	10	24	48
Fall River City Ward 5 Precinct B	Fall River City Ward 5 Precinct B	250056413004005	75	58	0	0	7	0	0	10	13	62
Fall River City Ward 5 Precinct B	Fall River City Ward 5 Precinct B	250056413004006	29	5	15	3	0	0	1	5	12	17
Fall River City Ward 5 Precinct B	Fall River City Ward 5 Precinct B	250056413004007	42	10	7	5	7	0	0	13	14	28
Fall River City Ward 5 Precinct B	Fall River City Ward 5 Precinct B	250056413004008	259	98	54	5	74	0	1	27	97	162
Fall River City Ward 5 Precinct B	Fall River City Ward 5 Precinct B	250056413004009	240	167	23	10	6	0	1	33	24	216
Fall River City Ward 5 Precinct B	Fall River City Ward 5 Precinct B	250056413004012	59	30	8	0	0	0	2	19	17	42
Fall River City Ward 5 Precinct B	Fall River City Ward 5 Precinct B	250056413005002	273	180	17	3	31	0	0	42	52	221
Fall River City Ward 5 Precinct B	Fall River City Ward 5 Precinct B	250056414001000	38	10	4	0	4	0	4	16	18	20
Fall River City Ward 5 Precinct B	Fall River City Ward 5 Precinct B	250056414001001	96	42	12	18	6	0	0	18	6	90
Fall River City Ward 5 Precinct B	Fall River City Ward 5 Precinct B	250056414001002	106	56	0	21	2	0	0	27	7	99
Fall River City Ward 5 Precinct B	Fall River City Ward 5 Precinct B	250056414001003	88	10	11	14	31	0	0	22	48	40
Fall River City Ward 5 Precinct B	Fall River City Ward 5 Precinct B	250056414001004	236	127	38	4	13	0	1	53	77	159
Fall River City Ward 5 Precinct B	Fall River City Ward 5 Precinct B	250056414001005	99	60	8	1	4	0	0	26	19	80
Fall River City Ward 5 Precinct B	Fall River City Ward 5 Precinct B	250056414001006	67	19	7	5	22	0	0	14	25	42
Fall River City Ward 5 Precinct B	Fall River City Ward 5 Precinct B	250056414002000	239	153	34	3	32	0	0	17	37	202
Fall River City Ward 5 Precinct B	Fall River City Ward 5 Precinct B	250056414002001	217	129	13	0	17	0	0	58	58	159
Fall River City Ward 5 Precinct B												
Total		37	3,490	1,913	340	146	404	0	30	657	835	2,655
Fall River City Ward 5 Precinct C	Fall River City Ward 5 Precinct C	250056412001009	379	276	12	15	28	0	0	48	67	312
Fall River City Ward 5 Precinct C	Fall River City Ward 5 Precinct C	250056412001010	265	130	40	1	53	0	2	39	98	167

Fall River 2020

New VTD	Old VTD	Block Data	TotalPop	WHITE	BLACK	ASIAN	Other	NHPI	AIAN	Pop2Race	Hispanic	Not Hispanic
Fall River City Ward 5 Precinct C	Fall River City Ward 5 Precinct C	250056412001011	255	193	6	4	16	0	0	36	49	206
Fall River City Ward 5 Precinct C	Fall River City Ward 5 Precinct C	250056412001012	121	84	11	5	7	0	3	11	7	114
Fall River City Ward 5 Precinct C	Fall River City Ward 5 Precinct C	250056412001013	65	45	2	0	9	0	1	8	14	51
Fall River City Ward 5 Precinct C	Fall River City Ward 5 Precinct C	250056412002003	195	134	9	5	20	0	4	23	37	158
Fall River City Ward 5 Precinct C	Fall River City Ward 5 Precinct C	250056412002004	28	16	0	2	5	0	0	5	11	17
Fall River City Ward 5 Precinct C	Fall River City Ward 5 Precinct C	250056412002005	48	40	4	0	0	0	0	4	1	47
Fall River City Ward 5 Precinct C	Fall River City Ward 5 Precinct C	250056412002005	32	28	2	0	1	0	0	1	4	28
Fall River City Ward 5 Precinct C	Fall River City Ward 5 Precinct C	250056412002012	5	1	0	0	0	0	1	3	3	2
Fall River City Ward 5 Precinct C	Fall River City Ward 5 Precinct C	250056412002013	0	0	0	0	0	0	0	0	0	0
Fall River City Ward 5 Precinct C	Fall River City Ward 5 Precinct C	250056412002014	0	0	0	0	0	0	0	0	0	0
Fall River City Ward 5 Precinct C	Fall River City Ward 5 Precinct C	250056412002015	0	0	0	0	0	0	0	0	0	0
Fall River City Ward 5 Precinct C	Fall River City Ward 5 Precinct C	250056412002016	0	0	0	0	0	0	0	0	0	0
Fall River City Ward 5 Precinct C	Fall River City Ward 5 Precinct C	250056412002017	0	0	0	0	0	0	0	0	0	0
Fall River City Ward 5 Precinct C	Fall River City Ward 5 Precinct C	250056412002018	10	4	1	0	0	0	0	5	3	7
Fall River City Ward 5 Precinct C	Fall River City Ward 5 Precinct C	250056412002023	0	0	0	0	0	0	0	0	0	0
Fall River City Ward 5 Precinct C	Fall River City Ward 5 Precinct C	250056412002024	14	9	1	0	0	0	0	4	2	12
Fall River City Ward 5 Precinct C	Fall River City Ward 5 Precinct C	250056412002025	56	32	16	1	2	0	0	5	7	49
Fall River City Ward 5 Precinct C	Fall River City Ward 5 Precinct C	250056412002026	61	50	3	1	0	0	0	5	6	55
Fall River City Ward 5 Precinct C	Fall River City Ward 5 Precinct C	250056412002027	18	10	5	0	0	0	0	5	5	13
Fall River City Ward 5 Precinct C	Fall River City Ward 5 Precinct C	250056412002028	76	49	15	0	0	0	5	7	11	65
Fall River City Ward 5 Precinct C	Fall River City Ward 5 Precinct C	250056412002030	69	55	1	0	10	0	0	3	13	56
Fall River City Ward 5 Precinct C	Fall River City Ward 5 Precinct C	250056412002031	0	0	0	0	0	0	0	0	0	0
Fall River City Ward 5 Precinct C	Fall River City Ward 5 Precinct C	250056412002032	57	49	8	0	0	0	0	0	0	57
Fall River City Ward 5 Precinct C	Fall River City Ward 5 Precinct C	250056413001002	231	74	14	15	57	0	0	71	129	102
Fall River City Ward 5 Precinct C	Fall River City Ward 5 Precinct C	250056413001003	46	12	0	5	9	0	0	20	24	22
Fall River City Ward 5 Precinct C	Fall River City Ward 5 Precinct C	250056413001004	40	25	5	2	4	0	0	4	10	30
Fall River City Ward 5 Precinct C	Fall River City Ward 5 Precinct C	250056413001008	160	59	18	0	33	0	0	50	100	60
Fall River City Ward 5 Precinct C	Fall River City Ward 5 Precinct C	250056413001009	28	9	4	3	0	0	0	12	9	19
Fall River City Ward 5 Precinct C	Fall River City Ward 5 Precinct C	250056413002001	52	31	0	0	10	0	1	10	12	40
Fall River City Ward 5 Precinct C	Fall River City Ward 5 Precinct C	250056413002002	118	95	8	12	1	0	0	2	5	113
Fall River City Ward 5 Precinct C	Fall River City Ward 5 Precinct C	250056413002003	22	12	2	2	0	0	0	6	12	10
Fall River City Ward 5 Precinct C	Fall River City Ward 5 Precinct C	250056413002004	106	82	3	0	11	0	0	10	15	91
Fall River City Ward 5 Precinct C	Fall River City Ward 5 Precinct C	250056413002005	195	149	5	8	11	0	0	22	30	165
Fall River City Ward 5 Precinct C	Fall River City Ward 5 Precinct C	250056413002006	52	37	2	0	0	0	0	13	13	39
Fall River City Ward 5 Precinct C	Fall River City Ward 5 Precinct C	250056413002007	0	0	0	0	0	0	0	0	0	0
Fall River City Ward 5 Precinct C	Fall River City Ward 5 Precinct C	250056413002008	86	55	9	4	8	0	0	10	13	73
Fall River City Ward 5 Precinct C	Fall River City Ward 5 Precinct C	250056413002009	46	33	1	0	0	0	2	10	6	40
Fall River City Ward 5 Precinct C	Fall River City Ward 5 Precinct C	250056413002010	196	136	13	1	11	0	0	35	14	182
Fall River City Ward 5 Precinct C	Fall River City Ward 5 Precinct C	250056413002011	68	51	0	0	6	0	0	11	1	67
Fall River City Ward 5 Precinct C	Fall River City Ward 5 Precinct C	250056413004000	140	95	6	5	5	0	2	27	20	120
Fall River City Ward 5 Precinct C	Fall River City Ward 5 Precinct C	250056413004001	132	98	6	0	13	0	1	14	20	112
Fall River City Ward 5 Precinct C	Fall River City Ward 5 Precinct C	250056413002021	148	116	7	11	9	0	0	5	11	137
Fall River City Ward 5 Precinct C		43	3,620	2,374	239	102	339	0	22	544	782	2,838
Total												
Fall River City Ward 6 Precinct A	Fall River City Ward 6 Precinct A	250056408003000	9	2	0	2	0	0	0	5	0	9
Fall River City Ward 6 Precinct A	Fall River City Ward 6 Precinct A	250056408003001	0	0	0	0	0	0	0	0	0	0
Fall River City Ward 6 Precinct A	Fall River City Ward 6 Precinct A	250056415001004	114	86	4	3	4	0	0	17	10	104

Fall River 2020

New VTD	Old VTD	Block Data	TotalPop	WHITE	BLACK	ASIAN	Other	NHPI	AIAM	Pop2Race	Hispanic	Not Hispanic
Fall River City Ward 6 Precinct A	Fall River City Ward 6 Precinct A	250056415001005	256	206	9	5	22	0	0	14	27	229
Fall River City Ward 6 Precinct A	Fall River City Ward 6 Precinct A	250056415001006	63	42	3	0	9	0	0	9	12	51
Fall River City Ward 6 Precinct A	Fall River City Ward 6 Precinct B	250056415001007	151	105	3	9	7	0	1	26	26	125
Fall River City Ward 6 Precinct A	Fall River City Ward 6 Precinct A	250056415001008	59	43	1	0	8	0	0	7	5	54
Fall River City Ward 6 Precinct A	Fall River City Ward 6 Precinct A	250056415001009	60	47	2	5	0	0	0	6	5	55
Fall River City Ward 6 Precinct A	Fall River City Ward 6 Precinct A	250056415001010	46	43	0	1	0	0	0	2	3	43
Fall River City Ward 6 Precinct A	Fall River City Ward 6 Precinct A	250056415002000	131	112	6	4	3	0	2	4	10	121
Fall River City Ward 6 Precinct A	Fall River City Ward 6 Precinct A	250056415002001	162	115	19	1	6	0	0	21	5	157
Fall River City Ward 6 Precinct A	Fall River City Ward 6 Precinct A	250056415002002	347	229	28	9	43	0	3	35	70	277
Fall River City Ward 6 Precinct A	Fall River City Ward 6 Precinct A	250056415002003	41	29	3	0	0	0	0	9	7	34
Fall River City Ward 6 Precinct A	Fall River City Ward 6 Precinct A	250056415002004	75	69	0	2	2	0	0	2	4	71
Fall River City Ward 6 Precinct A	Fall River City Ward 6 Precinct A	250056415002005	59	43	1	0	4	0	0	11	5	54
Fall River City Ward 6 Precinct A	Fall River City Ward 6 Precinct A	250056415002006	60	41	4	7	2	0	0	6	9	51
Fall River City Ward 6 Precinct A	Fall River City Ward 6 Precinct A	250056415002007	78	69	7	0	0	0	0	2	1	77
Fall River City Ward 6 Precinct A	Fall River City Ward 6 Precinct A	250056415002008	46	42	0	0	1	0	0	3	1	45
Fall River City Ward 6 Precinct A	Fall River City Ward 6 Precinct A	250056415002009	68	64	1	0	0	0	2	1	4	64
Fall River City Ward 6 Precinct A	Fall River City Ward 6 Precinct A	250056415002010	42	37	1	0	0	0	2	2	3	39
Fall River City Ward 6 Precinct A	Fall River City Ward 6 Precinct A	250056415002011	12	10	2	0	0	0	0	0	0	12
Fall River City Ward 6 Precinct A	Fall River City Ward 6 Precinct A	250056415002012	31	28	1	0	0	0	0	2	1	30
Fall River City Ward 6 Precinct A	Fall River City Ward 6 Precinct A	250056415002013	0	0	0	0	0	0	0	0	0	0
Fall River City Ward 6 Precinct A	Fall River City Ward 6 Precinct A	250056416001000	0	0	0	0	0	0	0	0	0	0
Fall River City Ward 6 Precinct A	Fall River City Ward 6 Precinct A	250056416001001	0	0	0	0	0	0	0	0	0	0
Fall River City Ward 6 Precinct A	Fall River City Ward 6 Precinct A	250056416001002	0	0	0	0	0	0	0	0	0	0
Fall River City Ward 6 Precinct A	Fall River City Ward 6 Precinct A	250056416002003	67	56	4	0	5	0	0	2	5	62
Fall River City Ward 6 Precinct A	Fall River City Ward 6 Precinct A	250056416002004	207	175	1	0	12	0	1	18	16	191
Fall River City Ward 6 Precinct A	Fall River City Ward 6 Precinct A	250056416002005	59	46	7	3	0	0	0	3	1	58
Fall River City Ward 6 Precinct A	Fall River City Ward 6 Precinct A	250056416002006	71	62	3	2	0	0	0	4	2	69
Fall River City Ward 6 Precinct A	Fall River City Ward 6 Precinct A	250056416002007	41	30	0	0	0	0	0	11	8	33
Fall River City Ward 6 Precinct A	Fall River City Ward 6 Precinct A	250056416002008	56	44	2	0	3	0	0	7	5	51
Fall River City Ward 6 Precinct A	Fall River City Ward 6 Precinct A	250056416002009	80	65	0	0	8	0	0	7	12	68
Fall River City Ward 6 Precinct A	Fall River City Ward 6 Precinct A	250056416002010	23	21	0	0	0	0	0	2	2	21
Fall River City Ward 6 Precinct A	Fall River City Ward 6 Precinct A	250056416002011	51	45	3	1	0	0	0	2	4	47
Fall River City Ward 6 Precinct A	Fall River City Ward 6 Precinct A	250056416002012	0	0	0	0	0	0	0	0	0	0
Fall River City Ward 6 Precinct A	Fall River City Ward 6 Precinct A	250056416002013	0	0	0	0	0	0	0	0	0	0
Fall River City Ward 6 Precinct A	Fall River City Ward 6 Precinct A	250056416002014	0	0	0	0	0	0	0	0	0	0
Fall River City Ward 6 Precinct A	Fall River City Ward 6 Precinct A	250056416002015	0	0	0	0	0	0	0	0	0	0
Fall River City Ward 6 Precinct A	Fall River City Ward 6 Precinct A	250056416002016	0	0	0	0	0	0	0	0	0	0
Fall River City Ward 6 Precinct A	Fall River City Ward 6 Precinct A	250056416002017	20	8	0	0	8	0	0	4	4	16
Fall River City Ward 6 Precinct A	Fall River City Ward 6 Precinct A	250056416002018	86	73	0	1	10	0	1	1	1	85
Fall River City Ward 6 Precinct A	Fall River City Ward 6 Precinct A	250056416002019	92	80	6	0	4	0	0	2	3	89
Fall River City Ward 6 Precinct A	Fall River City Ward 6 Precinct A	250056416002020	46	27	1	1	8	0	1	8	8	38
Fall River City Ward 6 Precinct A	Fall River City Ward 6 Precinct A	250056416002021	29	22	2	2	2	0	0	1	3	26
Fall River City Ward 6 Precinct A	Fall River City Ward 6 Precinct A	250056417001001	0	0	0	0	0	0	0	0	0	0
Fall River City Ward 6 Precinct A	Fall River City Ward 6 Precinct A	250056417001002	0	0	0	0	0	0	0	0	0	0
Fall River City Ward 6 Precinct A	Fall River City Ward 6 Precinct A	250056425002000	5	0	3	0	0	0	0	2	4	1
Fall River City Ward 6 Precinct A	Fall River City Ward 6 Precinct A	250056425002001	11	6	0	0	4	0	0	1	0	11

Fall River 2020

New VTD	Old VTD	Block Data	Total Pop	WHITE	BLACK	ASIAN	Other	NHPI	AIAN	Pop2Race	Hispanic	Not Hispanic
Fall River City Ward 6 Precinct A	Fall River City Ward 6 Precinct A	250056425002002	0	0	0	0	0	0	0	0	0	0
Fall River City Ward 6 Precinct A	Fall River City Ward 6 Precinct A	250056425002003	0	0	0	0	0	0	0	0	0	0
Fall River City Ward 6 Precinct A	Fall River City Ward 6 Precinct A	250056425002018	3	0	0	1	0	0	0	2	0	3
Fall River City Ward 6 Precinct A	Fall River City Ward 6 Precinct A	250056425002019	0	0	0	0	0	0	0	0	0	0
Fall River City Ward 6 Precinct A	Fall River City Ward 6 Precinct A	250056425002031	0	0	0	0	0	0	0	0	0	0
Fall River City Ward 6 Precinct A	Fall River City Ward 6 Precinct A	250056425002032	0	0	0	0	0	0	0	0	0	0
Fall River City Ward 6 Precinct A	Fall River City Ward 6 Precinct A	250056425002033	0	0	0	0	0	0	0	0	0	0
Fall River City Ward 6 Precinct A	Fall River City Ward 6 Precinct A	250056425002035	0	0	0	0	0	0	0	0	0	0
Fall River City Ward 6 Precinct A	Fall River City Ward 6 Precinct A	250056425002036	0	0	0	0	0	0	0	0	0	0
Fall River City Ward 6 Precinct A	Fall River City Ward 6 Precinct A	250056425002037	4	3	0	0	0	0	0	1	1	3
Fall River City Ward 6 Precinct A	Fall River City Ward 6 Precinct A	250056425002038	0	0	0	0	0	0	0	0	0	0
Fall River City Ward 6 Precinct A	Fall River City Ward 6 Precinct A	250056425002039	0	0	0	0	0	0	0	0	0	0
Fall River City Ward 6 Precinct A	Fall River City Ward 6 Precinct A	250056425002040	0	0	0	0	0	0	0	0	0	0
Fall River City Ward 6 Precinct A	Fall River City Ward 6 Precinct A	250056425002041	31	26	0	0	3	0	0	2	0	31
Fall River City Ward 6 Precinct A	Fall River City Ward 6 Precinct A	250056425002042	0	0	0	0	0	0	0	0	0	0
Fall River City Ward 6 Precinct A	Fall River City Ward 6 Precinct A	250056425002043	11	10	0	0	0	0	0	1	4	7
Fall River City Ward 6 Precinct A	Fall River City Ward 6 Precinct A	250056425002044	0	0	0	0	0	0	0	0	0	0
Fall River City Ward 6 Precinct A	Fall River City Ward 6 Precinct A	250056425002045	17	15	0	0	0	0	0	2	0	17
Fall River City Ward 6 Precinct A	Fall River City Ward 6 Precinct A	250056425002046	0	0	0	0	0	0	0	0	0	0
Fall River City Ward 6 Precinct A	Fall River City Ward 6 Precinct A	250056425002047	0	0	0	0	0	0	0	0	0	0
Fall River City Ward 6 Precinct A	Fall River City Ward 6 Precinct A	250056425002048	105	102	0	0	0	0	0	3	0	105
Fall River City Ward 6 Precinct A	Fall River City Ward 6 Precinct A	250056425002049	29	24	0	2	1	0	0	2	1	28
Fall River City Ward 6 Precinct A	Fall River City Ward 6 Precinct A	250056425002050	15	14	0	0	1	0	0	0	1	14
Fall River City Ward 6 Precinct A	Fall River City Ward 6 Precinct A	250056425002051	18	17	0	0	0	0	0	1	1	17
Fall River City Ward 6 Precinct A	Fall River City Ward 6 Precinct A	250056425002052	27	21	0	1	1	0	0	4	3	24
Fall River City Ward 6 Precinct A	Fall River City Ward 6 Precinct A	250056425002053	24	22	0	0	0	0	0	2	0	24
Fall River City Ward 6 Precinct A	Fall River City Ward 6 Precinct A	250056425002054	225	217	0	0	1	0	0	7	4	221
Fall River City Ward 6 Precinct A	Fall River City Ward 6 Precinct A	250056425002055	60	58	0	0	0	0	0	2	2	58
Fall River City Ward 6 Precinct A	Fall River City Ward 6 Precinct A	250056425002056	0	0	0	0	0	0	0	0	0	0
Fall River City Ward 6 Precinct A												
Total		78	3,423	2,751	127	62	182	0	13	288	303	3,120
Fall River City Ward 6 Precinct B	Fall River City Ward 6 Precinct B	250056408002006	89	44	4	24	2	0	0	15	8	81
Fall River City Ward 6 Precinct B	Fall River City Ward 6 Precinct B	250056408002007	0	0	0	0	0	0	0	0	0	0
Fall River City Ward 6 Precinct B	Fall River City Ward 6 Precinct B	250056408002008	0	0	0	0	0	0	0	0	0	0
Fall River City Ward 6 Precinct B	Fall River City Ward 6 Precinct B	250056408002009	0	0	0	0	0	0	0	0	0	0
Fall River City Ward 6 Precinct B	Fall River City Ward 6 Precinct B	250056408002010	46	32	3	1	2	0	0	8	2	44
Fall River City Ward 6 Precinct B	Fall River City Ward 6 Precinct B	250056408002011	51	41	0	1	6	0	0	3	5	46
Fall River City Ward 6 Precinct B	Fall River City Ward 6 Precinct B	250056408002012	39	21	3	0	3	0	0	12	10	29
Fall River City Ward 6 Precinct B	Fall River City Ward 6 Precinct B	250056408002013	49	32	4	6	1	0	0	6	6	43
Fall River City Ward 6 Precinct B	Fall River City Ward 6 Precinct B	250056408002014	87	63	11	0	3	0	2	8	5	82
Fall River City Ward 6 Precinct B	Fall River City Ward 6 Precinct B	250056408002018	0	0	0	0	0	0	0	0	0	0
Fall River City Ward 6 Precinct B	Fall River City Ward 6 Precinct B	250056408002019	0	0	0	0	0	0	0	0	0	0
Fall River City Ward 6 Precinct B	Fall River City Ward 6 Precinct B	250056408002020	44	30	0	4	4	0	0	6	3	41
Fall River City Ward 6 Precinct B	Fall River City Ward 6 Precinct B	250056408002021	20	17	1	0	0	0	0	2	0	20
Fall River City Ward 6 Precinct B	Fall River City Ward 6 Precinct B	250056408002022	33	22	3	0	2	0	0	6	8	25
Fall River City Ward 6 Precinct B	Fall River City Ward 6 Precinct B	250056408002027	0	0	0	0	0	0	0	0	0	0

Fall River 2020

New VTD	Old VTD	Black Data	TotalPop	WHITE	BLACK	ASIAN	Other	NHPI	AIAN	Pop2Race	Hispanic	Not Hispanic
Fall River City Ward 6 Precinct B	Fall River City Ward 6 Precinct B	250056408002028	0	0	0	0	0	0	0	0	0	0
Fall River City Ward 6 Precinct B	Fall River City Ward 6 Precinct B	250056408002029	0	0	0	0	0	0	0	0	0	0
Fall River City Ward 6 Precinct B	Fall River City Ward 6 Precinct B	250056408003004	403	311	20	10	16	0	0	46	18	385
Fall River City Ward 6 Precinct B	Fall River City Ward 6 Precinct B	250056408003005	37	24	0	11	0	0	0	2	1	36
Fall River City Ward 6 Precinct B	Fall River City Ward 6 Precinct B	250056408003006	30	29	0	0	0	0	0	1	1	29
Fall River City Ward 6 Precinct B	Fall River City Ward 6 Precinct B	250056408003007	24	18	2	0	0	0	0	4	2	22
Fall River City Ward 6 Precinct B	Fall River City Ward 6 Precinct B	250056408003008	105	53	0	11	37	0	1	3	39	66
Fall River City Ward 6 Precinct B	Fall River City Ward 6 Precinct B	250056408003009	36	29	2	3	0	0	0	2	1	35
Fall River City Ward 6 Precinct B	Fall River City Ward 6 Precinct B	250056408003010	51	45	1	2	0	0	0	3	2	49
Fall River City Ward 6 Precinct B	Fall River City Ward 6 Precinct B	250056408003011	51	47	0	0	2	0	0	2	10	41
Fall River City Ward 6 Precinct B	Fall River City Ward 6 Precinct B	250056408003025	44	41	1	0	0	0	0	2	0	44
Fall River City Ward 6 Precinct B	Fall River City Ward 6 Precinct B	250056413005005	94	55	8	3	11	0	0	17	31	63
Fall River City Ward 6 Precinct B	Fall River City Ward 6 Precinct B	250056413005006	69	52	7	0	3	0	1	6	7	62
Fall River City Ward 6 Precinct B	Fall River City Ward 6 Precinct B	250056413005007	0	0	0	0	0	0	0	0	0	0
Fall River City Ward 6 Precinct B	Fall River City Ward 6 Precinct B	250056413005008	51	35	0	1	0	0	3	12	7	44
Fall River City Ward 6 Precinct B	Fall River City Ward 6 Precinct B	250056414002002	136	92	9	0	15	0	0	20	15	121
Fall River City Ward 6 Precinct B	Fall River City Ward 6 Precinct B	250056414002003	76	19	3	6	16	0	0	32	32	44
Fall River City Ward 6 Precinct B	Fall River City Ward 6 Precinct B	250056414002004	56	33	6	0	8	0	0	9	10	46
Fall River City Ward 6 Precinct B	Fall River City Ward 6 Precinct B	250056414002005	99	53	8	1	23	0	0	14	36	63
Fall River City Ward 6 Precinct B	Fall River City Ward 6 Precinct B	250056414002006	117	82	13	7	14	0	0	1	12	105
Fall River City Ward 6 Precinct B	Fall River City Ward 6 Precinct B	250056414003000	177	143	8	2	10	0	0	14	12	165
Fall River City Ward 6 Precinct B	Fall River City Ward 6 Precinct B	250056414003001	543	436	39	7	24	0	1	36	46	497
Fall River City Ward 6 Precinct B	Fall River City Ward 6 Precinct B	250056414003002	93	68	1	5	2	0	0	17	8	85
Fall River City Ward 6 Precinct B	Fall River City Ward 6 Precinct B	250056414003003	122	82	8	0	5	0	0	27	23	99
Fall River City Ward 6 Precinct B	Fall River City Ward 6 Precinct B	250056414003004	198	140	8	6	13	3	2	26	30	168
Fall River City Ward 6 Precinct B	Fall River City Ward 6 Precinct B	250056414003005	0	0	0	0	0	0	0	0	0	0
Fall River City Ward 6 Precinct B	Fall River City Ward 6 Precinct B	250056414003006	0	0	0	0	0	0	0	0	0	0
Fall River City Ward 6 Precinct B	Fall River City Ward 6 Precinct B	250056414003007	0	0	0	0	0	0	0	0	0	0
Fall River City Ward 6 Precinct B	Fall River City Ward 6 Precinct B	250056414003008	0	0	0	0	0	0	0	0	0	0
Fall River City Ward 6 Precinct B	Fall River City Ward 6 Precinct B	250056414003009	0	0	0	0	0	0	0	0	0	0
Fall River City Ward 6 Precinct B	Fall River City Ward 6 Precinct B	250056414003010	0	0	0	0	0	0	0	0	0	0
Fall River City Ward 6 Precinct B	Fall River City Ward 6 Precinct B	250056414003011	0	0	0	0	0	0	0	0	0	0
Fall River City Ward 6 Precinct B	Fall River City Ward 6 Precinct B	250056414003012	159	122	1	8	9	0	1	18	25	134
Fall River City Ward 6 Precinct B	Fall River City Ward 6 Precinct B	250056414003013	197	147	2	0	22	0	1	25	53	144
Fall River City Ward 6 Precinct B	Fall River City Ward 6 Precinct B	250056414003014	92	58	4	13	6	1	0	10	14	78
Fall River City Ward 6 Precinct B	Fall River City Ward 6 Precinct B	250056414003015	80	72	0	1	4	0	0	3	4	76
Fall River City Ward 6 Precinct B		51	3,598	2,588	180	133	263	4	12	418	486	3,112
Total												
Fall River City Ward 6 Precinct C	Fall River City Ward 6 Precinct C	250056413002013	91	69	11	1	0	0	0	10	12	79
Fall River City Ward 6 Precinct C	Fall River City Ward 6 Precinct C	250056413002014	139	86	14	6	13	0	1	19	21	118
Fall River City Ward 6 Precinct C	Fall River City Ward 6 Precinct C	250056413004010	75	41	8	11	5	0	0	10	15	60
Fall River City Ward 6 Precinct C	Fall River City Ward 6 Precinct C	250056413004011	202	143	15	14	3	0	0	27	29	173
Fall River City Ward 6 Precinct C	Fall River City Ward 6 Precinct C	250056413005000	0	0	0	0	0	0	0	0	0	0
Fall River City Ward 6 Precinct C	Fall River City Ward 6 Precinct C	250056413005001	372	276	25	20	18	0	0	33	42	330
Fall River City Ward 6 Precinct C	Fall River City Ward 6 Precinct C	250056413005003	132	71	3	5	31	0	0	22	36	96
Fall River City Ward 6 Precinct C	Fall River City Ward 6 Precinct B	250056413005004	0	0	0	0	0	0	0	0	0	0

Fall River 2020

New VTD	Old VTD	Block Data	TotalPop	WHITE	BLACK	ASIAN	Other	NHPI	AIAN	Pop2Race	Hispanic	Not Hispanic
Fall River City Ward 6 Precinct C	Fall River City Ward 6 Precinct C	250056415001000	61	57	0	0	0	0	0	4	1	60
Fall River City Ward 6 Precinct C	Fall River City Ward 6 Precinct C	250056415001001	118	84	10	4	5	0	0	15	4	114
Fall River City Ward 6 Precinct C	Fall River City Ward 6 Precinct C	250056415001002	183	159	4	2	5	0	0	13	10	173
Fall River City Ward 6 Precinct C	Fall River City Ward 6 Precinct C	250056415001003	200	148	8	8	15	0	1	20	23	177
Fall River City Ward 6 Precinct C	Fall River City Ward 6 Precinct C	250056416001003	230	209	10	2	6	0	0	3	6	224
Fall River City Ward 6 Precinct C	Fall River City Ward 6 Precinct C	250056416001004	81	58	0	3	4	0	0	16	7	74
Fall River City Ward 6 Precinct C	Fall River City Ward 6 Precinct C	250056416001005	91	71	1	5	5	0	0	9	8	83
Fall River City Ward 6 Precinct C	Fall River City Ward 6 Precinct C	250056416001006	99	90	0	0	5	0	0	4	8	91
Fall River City Ward 6 Precinct C	Fall River City Ward 6 Precinct C	250056416001007	57	41	3	1	0	0	0	12	2	55
Fall River City Ward 6 Precinct C	Fall River City Ward 6 Precinct C	250056416001008	97	84	4	1	2	0	0	6	4	93
Fall River City Ward 6 Precinct C	Fall River City Ward 6 Precinct C	250056416001009	86	69	0	5	3	0	0	9	5	81
Fall River City Ward 6 Precinct C	Fall River City Ward 6 Precinct C	250056416001010	47	30	0	0	3	0	0	14	4	43
Fall River City Ward 6 Precinct C	Fall River City Ward 6 Precinct C	250056416001011	68	55	0	0	0	0	0	13	6	62
Fall River City Ward 6 Precinct C	Fall River City Ward 6 Precinct C	250056416001012	132	121	5	1	1	0	0	4	1	131
Fall River City Ward 6 Precinct C	Fall River City Ward 6 Precinct C	250056416001013	102	84	4	0	2	0	1	11	15	87
Fall River City Ward 6 Precinct C	Fall River City Ward 6 Precinct C	250056416002000	40	29	6	0	0	0	0	5	0	40
Fall River City Ward 6 Precinct C	Fall River City Ward 6 Precinct C	250056416002001	179	151	1	2	11	0	4	10	14	165
Fall River City Ward 6 Precinct C	Fall River City Ward 6 Precinct C	250056416002002	99	80	3	1	1	0	0	14	4	95
Fall River City Ward 6 Precinct C	Fall River City Ward 6 Precinct C	250056417002020	58	48	5	0	1	0	0	4	3	55
Fall River City Ward 6 Precinct C	Fall River City Ward 6 Precinct C	250056417002021	0	0	0	0	0	0	0	0	0	0
Fall River City Ward 6 Precinct C	Fall River City Ward 6 Precinct C	250056417002022	61	48	0	5	1	0	0	7	10	51
Fall River City Ward 6 Precinct C	Fall River City Ward 6 Precinct C	250056417002023	77	64	1	0	5	0	0	7	7	70
Fall River City Ward 6 Precinct C	Fall River City Ward 6 Precinct C	250056417002024	115	92	1	1	5	0	0	16	9	106
Fall River City Ward 6 Precinct C	Fall River City Ward 6 Precinct C	250056417002025	0	0	0	0	0	0	0	0	0	0
Fall River City Ward 6 Precinct C	Fall River City Ward 6 Precinct C	250056417002026	172	115	21	1	10	0	0	25	18	154
Fall River City Ward 6 Precinct C												
Total		33	3,464	2,673	163	99	160	0	7	362	324	3,140
Fall River City Ward 7 Precinct A	Fall River City Ward 7 Precinct A	250056418002000	70	59	2	0	3	0	0	6	7	63
Fall River City Ward 7 Precinct A	Fall River City Ward 7 Precinct A	250056418002001	121	93	9	0	0	0	0	19	4	117
Fall River City Ward 7 Precinct A	Fall River City Ward 7 Precinct A	250056418002002	116	97	8	2	0	0	0	9	9	107
Fall River City Ward 7 Precinct A	Fall River City Ward 7 Precinct C	250056418002003	74	62	0	0	3	1	0	8	13	61
Fall River City Ward 7 Precinct A	Fall River City Ward 7 Precinct C	250056418002004	92	69	7	0	3	0	0	13	13	79
Fall River City Ward 7 Precinct A	Fall River City Ward 7 Precinct A	250056418002005	92	68	4	9	4	0	0	7	8	84
Fall River City Ward 7 Precinct A	Fall River City Ward 7 Precinct A	250056418002006	107	88	3	0	7	0	0	9	12	95
Fall River City Ward 7 Precinct A	Fall River City Ward 7 Precinct A	250056418002007	75	64	3	0	0	0	0	8	5	70
Fall River City Ward 7 Precinct A	Fall River City Ward 7 Precinct A	250056418002008	79	56	7	11	4	0	0	1	1	78
Fall River City Ward 7 Precinct A	Fall River City Ward 7 Precinct A	250056418002009	71	59	2	5	2	0	2	1	1	70
Fall River City Ward 7 Precinct A	Fall River City Ward 7 Precinct A	250056418002010	59	49	0	0	6	0	0	4	6	53
Fall River City Ward 7 Precinct A	Fall River City Ward 7 Precinct A	250056418002011	86	72	6	0	7	1	0	0	11	75
Fall River City Ward 7 Precinct A	Fall River City Ward 7 Precinct B	250056418002012	57	49	4	0	1	0	0	3	2	55
Fall River City Ward 7 Precinct A	Fall River City Ward 7 Precinct A	250056418002013	67	53	9	0	4	0	0	1	1	66
Fall River City Ward 7 Precinct A	Fall River City Ward 7 Precinct A	250056418002014	45	38	0	0	1	0	0	6	3	42
Fall River City Ward 7 Precinct A	Fall River City Ward 7 Precinct A	250056418002015	64	39	1	6	5	0	0	13	8	56
Fall River City Ward 7 Precinct A	Fall River City Ward 7 Precinct A	250056418002016	15	9	6	0	0	0	0	0	2	13
Fall River City Ward 7 Precinct A	Fall River City Ward 7 Precinct A	250056420002000	81	63	0	4	2	0	2	10	8	73
Fall River City Ward 7 Precinct A	Fall River City Ward 7 Precinct A	250056420002001	273	201	34	3	10	0	2	23	20	253

Fall River 2020

New VTD	Old VTD	Block Data	TotalPop	WHITE	BLACK	ASIAN	Other	NHPI	AIAN	Pop2Race	Hispanic	Not Hispanic
Fall River City Ward 7 Precinct A	Fall River City Ward 7 Precinct A	250056422003004	48	35	3	6	1	0	0	3	2	46
Fall River City Ward 7 Precinct A	Fall River City Ward 7 Precinct A	250056422003005	112	93	6	4	0	0	0	9	7	105
Fall River City Ward 7 Precinct A	Fall River City Ward 7 Precinct A	250056422003006	56	40	1	2	1	0	0	12	6	50
Fall River City Ward 7 Precinct A	Fall River City Ward 7 Precinct A	250056422003007	87	74	6	0	1	0	0	6	5	82
Fall River City Ward 7 Precinct A	Fall River City Ward 7 Precinct A	250056422003008	90	79	0	2	0	0	0	9	3	87
Fall River City Ward 7 Precinct A	Fall River City Ward 7 Precinct A	250056422003009	110	88	1	1	3	0	0	17	10	100
Fall River City Ward 7 Precinct A	Fall River City Ward 7 Precinct A	250056422003010	68	57	0	1	1	0	0	9	10	58
Fall River City Ward 7 Precinct A	Fall River City Ward 7 Precinct A	250056422003011	100	92	1	0	2	0	0	5	3	97
Fall River City Ward 7 Precinct A	Fall River City Ward 7 Precinct A	250056422004001	36	23	3	0	1	0	0	9	2	34
Fall River City Ward 7 Precinct A	Fall River City Ward 7 Precinct A	250056422004002	28	28	0	0	0	0	0	0	0	28
Fall River City Ward 7 Precinct A	Fall River City Ward 7 Precinct A	250056422004003	189	125	28	1	18	0	1	16	24	165
Fall River City Ward 7 Precinct A	Fall River City Ward 7 Precinct A	250056422004004	97	67	17	1	5	0	0	7	5	92
Fall River City Ward 7 Precinct A	Fall River City Ward 7 Precinct A	250056422004005	104	96	0	0	2	0	0	6	4	100
Fall River City Ward 7 Precinct A	Fall River City Ward 7 Precinct A	250056422004006	67	54	5	3	1	0	0	4	1	66
Fall River City Ward 7 Precinct A	Fall River City Ward 7 Precinct A	250056422004007	100	82	6	3	0	0	0	9	4	96
Fall River City Ward 7 Precinct A	Fall River City Ward 7 Precinct A	250056422004008	69	44	13	0	9	0	0	3	11	58
Fall River City Ward 7 Precinct A	Fall River City Ward 7 Precinct A	250056422004009	16	6	3	0	3	0	1	3	4	12
Fall River City Ward 7 Precinct A	Fall River City Ward 7 Precinct A	250056423001019	56	42	5	4	0	0	1	4	3	53
Fall River City Ward 7 Precinct A	Fall River City Ward 7 Precinct A	250056423001020	16	15	0	0	0	0	0	1	0	16
Fall River City Ward 7 Precinct A	Fall River City Ward 7 Precinct A	250056423001032	17	15	0	0	2	0	0	0	3	14
Fall River City Ward 7 Precinct A	Fall River City Ward 7 Precinct A	250056423001033	21	20	0	0	0	0	0	1	0	21
Fall River City Ward 7 Precinct A	Fall River City Ward 7 Precinct A	250056423001034	40	40	0	0	0	0	0	0	0	40
Fall River City Ward 7 Precinct A	Fall River City Ward 7 Precinct A	250056423001035	40	39	0	0	0	0	0	1	0	40
Fall River City Ward 7 Precinct A	Fall River City Ward 7 Precinct A	250056423001036	25	22	0	0	0	0	0	3	0	25
Fall River City Ward 7 Precinct A	Fall River City Ward 7 Precinct A	250056423001036	0	0	0	0	0	0	0	0	0	0
Fall River City Ward 7 Precinct A	Fall River City Ward 7 Precinct A	250056423002024	36	35	0	0	0	0	0	1	0	36
Fall River City Ward 7 Precinct A	Fall River City Ward 7 Precinct A	250056423002025	27	15	0	0	8	0	0	4	0	27
Fall River City Ward 7 Precinct A	Fall River City Ward 7 Precinct A	250056423002030	20	17	0	0	0	0	0	3	1	19
Fall River City Ward 7 Precinct A	Fall River City Ward 7 Precinct A	250056423002031	49	43	4	0	0	0	0	2	2	47
Fall River City Ward 7 Precinct A	Fall River City Ward 7 Precinct A	250056423002032	24	23	0	0	0	0	0	1	0	24
Fall River City Ward 7 Precinct A	Fall River City Ward 7 Precinct A	250056423002033	23	19	0	0	3	0	0	1	4	19
Fall River City Ward 7 Precinct A	Fall River City Ward 7 Precinct A	250056423002034	51	47	1	0	0	0	0	3	3	48
Fall River City Ward 7 Precinct A	Fall River City Ward 7 Precinct A	250056423002034	1	1	0	0	0	0	0	0	1	0
Total		52	3,467	2,764	208	68	123	2	9	293	252	3,215
Fall River City Ward 7 Precinct B	Fall River City Ward 7 Precinct B	250056418001000	94	82	0	1	2	0	0	9	1	93
Fall River City Ward 7 Precinct B	Fall River City Ward 7 Precinct B	250056418001001	36	24	4	4	0	0	0	4	2	34
Fall River City Ward 7 Precinct B	Fall River City Ward 7 Precinct B	250056418001002	5	1	2	0	1	0	0	1	2	3
Fall River City Ward 7 Precinct B	Fall River City Ward 7 Precinct B	250056418001003	7	3	0	0	2	0	0	2	3	4
Fall River City Ward 7 Precinct B	Fall River City Ward 7 Precinct B	250056418001004	48	35	3	0	0	0	1	9	5	43
Fall River City Ward 7 Precinct B	Fall River City Ward 7 Precinct B	250056418001005	47	24	9	1	0	0	0	13	8	39
Fall River City Ward 7 Precinct B	Fall River City Ward 7 Precinct B	250056418001006	35	22	5	0	4	0	2	2	2	33
Fall River City Ward 7 Precinct B	Fall River City Ward 7 Precinct B	250056418001009	28	20	2	0	3	0	1	2	4	24
Fall River City Ward 7 Precinct B	Fall River City Ward 7 Precinct B	250056418002017	83	62	0	1	3	0	0	17	6	77
Fall River City Ward 7 Precinct B	Fall River City Ward 7 Precinct B	250056418002018	0	0	0	0	0	0	0	0	0	0
Fall River City Ward 7 Precinct B	Fall River City Ward 7 Precinct B	250056418002019	52	47	0	0	0	0	0	5	2	50

Fall River 2020

New VTD	Old VTD	Black Data	TotalPop	WHITE	BLACK	ASIAN	Other	NHPI	AIAN	Pop2Race	Hispanic	Not Hispanic
Fall River City Ward 7 Precinct B	Fall River City Ward 7 Precinct B	250056418002020	47	37	0	0	6	0	0	4	6	41
Fall River City Ward 7 Precinct B	Fall River City Ward 7 Precinct B	250056418002021	33	31	0	0	2	0	0	0	2	31
Fall River City Ward 7 Precinct B	Fall River City Ward 7 Precinct B	250056418002022	31	22	1	1	1	0	0	6	2	29
Fall River City Ward 7 Precinct B	Fall River City Ward 7 Precinct B	250056418002023	30	24	0	0	2	0	0	4	4	26
Fall River City Ward 7 Precinct B	Fall River City Ward 7 Precinct B	250056419001003	88	71	3	0	3	0	0	11	15	73
Fall River City Ward 7 Precinct B	Fall River City Ward 7 Precinct B	250056419001004	129	92	14	12	6	0	0	5	6	123
Fall River City Ward 7 Precinct B	Fall River City Ward 7 Precinct B	250056419001005	139	119	10	0	5	0	0	10	10	129
Fall River City Ward 7 Precinct B	Fall River City Ward 7 Precinct B	250056419001006	192	133	23	21	9	0	0	6	14	178
Fall River City Ward 7 Precinct B	Fall River City Ward 7 Precinct B	250056419001007	99	87	3	0	4	0	0	5	8	91
Fall River City Ward 7 Precinct B	Fall River City Ward 7 Precinct B	250056419001008	70	36	15	0	2	0	0	17	6	64
Fall River City Ward 7 Precinct B	Fall River City Ward 7 Precinct B	250056419002000	40	32	3	0	0	0	0	5	1	39
Fall River City Ward 7 Precinct B	Fall River City Ward 7 Precinct B	250056419002001	40	28	0	0	7	0	0	5	12	28
Fall River City Ward 7 Precinct B	Fall River City Ward 7 Precinct B	250056419002002	35	16	0	3	0	0	0	16	0	35
Fall River City Ward 7 Precinct B	Fall River City Ward 7 Precinct B	250056419002003	88	59	11	0	7	0	0	11	13	75
Fall River City Ward 7 Precinct B	Fall River City Ward 7 Precinct B	250056419002004	0	0	0	0	0	0	0	0	0	0
Fall River City Ward 7 Precinct B	Fall River City Ward 7 Precinct B	250056419002005	59	54	1	3	0	0	0	1	2	57
Fall River City Ward 7 Precinct B	Fall River City Ward 7 Precinct B	250056419002006	36	17	3	0	4	0	3	9	7	29
Fall River City Ward 7 Precinct B	Fall River City Ward 7 Precinct B	250056419002007	0	0	0	0	0	0	0	0	0	0
Fall River City Ward 7 Precinct B	Fall River City Ward 7 Precinct B	250056419002008	74	50	7	0	10	0	0	7	6	68
Fall River City Ward 7 Precinct B	Fall River City Ward 7 Precinct B	250056419002009	62	41	9	1	4	0	0	7	10	52
Fall River City Ward 7 Precinct B	Fall River City Ward 7 Precinct B	250056419002010	80	61	13	0	0	0	0	6	7	73
Fall River City Ward 7 Precinct B	Fall River City Ward 7 Precinct B	250056419002011	86	70	1	0	8	0	1	6	14	72
Fall River City Ward 7 Precinct B	Fall River City Ward 7 Precinct B	250056419002012	16	6	0	0	5	0	0	5	9	7
Fall River City Ward 7 Precinct B	Fall River City Ward 7 Precinct B	250056419002013	101	74	12	0	6	0	1	8	9	92
Fall River City Ward 7 Precinct B	Fall River City Ward 7 Precinct B	250056419002014	167	129	13	7	3	0	1	14	16	151
Fall River City Ward 7 Precinct B	Fall River City Ward 7 Precinct B	250056420003000	13	10	1	0	0	0	0	2	2	11
Fall River City Ward 7 Precinct B	Fall River City Ward 7 Precinct B	250056420003001	200	83	60	1	21	0	0	35	58	142
Fall River City Ward 7 Precinct B	Fall River City Ward 7 Precinct B	250056420003002	0	0	0	0	0	0	0	0	0	0
Fall River City Ward 7 Precinct B	Fall River City Ward 7 Precinct B	250056420003008	0	0	0	0	0	0	0	0	0	0
Fall River City Ward 7 Precinct B	Fall River City Ward 7 Precinct B	250056420003009	97	71	6	0	14	0	1	5	19	78
Fall River City Ward 7 Precinct B	Fall River City Ward 7 Precinct B	250056420003010	85	58	9	0	11	0	0	7	22	63
Fall River City Ward 7 Precinct B	Fall River City Ward 7 Precinct B	250056420003011	91	59	10	5	12	0	0	5	20	71
Fall River City Ward 7 Precinct B	Fall River City Ward 7 Precinct B	250056420003012	80	46	21	0	8	0	0	5	13	67
Fall River City Ward 7 Precinct B	Fall River City Ward 7 Precinct B	250056420003013	95	54	3	10	13	0	0	15	24	71
Fall River City Ward 7 Precinct B	Fall River City Ward 7 Precinct B	250056420003014	47	27	0	5	5	0	2	8	13	34
Fall River City Ward 7 Precinct B	Fall River City Ward 7 Precinct B	250056420003015	111	84	3	4	6	0	0	14	19	92
Fall River City Ward 7 Precinct B	Fall River City Ward 7 Precinct B	250056420003016	90	63	9	0	8	0	1	9	11	79
Fall River City Ward 7 Precinct B	Fall River City Ward 7 Precinct B	250056420003017	76	52	8	0	10	0	0	6	15	61
Fall River City Ward 7 Precinct B	Fall River City Ward 7 Precinct B	250056420003018	40	17	3	0	9	0	0	11	11	29
Fall River City Ward 7 Precinct B	Fall River City Ward 7 Precinct B	250056420003019	0	0	0	0	0	0	0	0	0	0
Fall River City Ward 7 Precinct B	Fall River City Ward 7 Precinct B	250056420003020	64	43	2	0	11	0	0	8	14	50
Fall River City Ward 7 Precinct B	Fall River City Ward 7 Precinct B	250056420003021	58	26	6	0	1	0	0	25	20	38
Fall River City Ward 7 Precinct B	Fall River City Ward 7 Precinct B	250056420003022	52	35	3	5	5	0	0	4	7	45
Fall River City Ward 7 Precinct B	Fall River City Ward 7 Precinct B	250056420003023	25	19	5	0	1	0	0	0	1	24
Total		55	3,401	2,356	316	85	244	0	14	386	483	2,918

Fall River 2020

New VTD	Old VTD	Block Data	Total Pop	WHITE	BLACK	ASIAN	Other	NHPI	AIAN	Pop2Race	Hispanic	Not Hispanic
Fall River City Ward 7 Precinct C	Fall River City Ward 7 Precinct C	250056419001000	93	57	27	0	4	0	0	5	7	86
Fall River City Ward 7 Precinct C	Fall River City Ward 7 Precinct C	250056419001001	65	46	3	0	6	0	0	10	6	59
Fall River City Ward 7 Precinct C	Fall River City Ward 7 Precinct C	250056419001002	81	59	2	6	4	0	2	8	4	77
Fall River City Ward 7 Precinct C	Fall River City Ward 7 Precinct C	250056420001000	42	28	7	4	1	0	0	2	2	40
Fall River City Ward 7 Precinct C	Fall River City Ward 7 Precinct C	250056420001001	106	68	14	0	14	0	0	10	16	90
Fall River City Ward 7 Precinct C	Fall River City Ward 7 Precinct C	250056420001002	116	91	9	5	7	0	2	2	9	107
Fall River City Ward 7 Precinct C	Fall River City Ward 7 Precinct C	250056420001003	102	77	11	7	0	0	1	6	5	97
Fall River City Ward 7 Precinct C	Fall River City Ward 7 Precinct C	250056420001004	69	46	11	1	8	0	0	3	5	64
Fall River City Ward 7 Precinct C	Fall River City Ward 7 Precinct C	250056420001005	0	0	0	0	0	0	0	0	0	0
Fall River City Ward 7 Precinct C	Fall River City Ward 7 Precinct C	250056420001006	0	0	0	0	0	0	0	0	0	0
Fall River City Ward 7 Precinct C	Fall River City Ward 7 Precinct C	250056420001007	0	0	0	0	0	0	0	0	0	0
Fall River City Ward 7 Precinct C	Fall River City Ward 7 Precinct C	250056420001008	0	0	0	0	0	0	0	0	0	0
Fall River City Ward 7 Precinct C	Fall River City Ward 7 Precinct C	250056420001009	82	72	2	0	0	0	2	6	6	76
Fall River City Ward 7 Precinct C	Fall River City Ward 7 Precinct C	250056420001010	76	61	4	4	4	0	0	3	14	62
Fall River City Ward 7 Precinct C	Fall River City Ward 7 Precinct C	250056420001011	0	0	0	0	0	0	0	0	0	0
Fall River City Ward 7 Precinct C	Fall River City Ward 7 Precinct C	250056420001012	0	0	0	0	0	0	0	0	0	0
Fall River City Ward 7 Precinct C	Fall River City Ward 7 Precinct C	250056420001013	0	0	0	0	0	0	0	0	0	0
Fall River City Ward 7 Precinct C	Fall River City Ward 7 Precinct C	250056420001014	17	9	0	1	1	0	1	5	0	17
Fall River City Ward 7 Precinct C	Fall River City Ward 7 Precinct C	250056420001015	0	0	0	0	0	0	0	0	0	0
Fall River City Ward 7 Precinct C	Fall River City Ward 7 Precinct C	250056420002002	51	34	5	1	3	0	0	8	8	43
Fall River City Ward 7 Precinct C	Fall River City Ward 7 Precinct C	250056420002003	73	48	7	6	3	0	0	9	1	72
Fall River City Ward 7 Precinct C	Fall River City Ward 7 Precinct C	250056420002004	79	69	4	0	0	0	0	6	8	71
Fall River City Ward 7 Precinct C	Fall River City Ward 7 Precinct C	250056420002005	68	48	5	0	7	0	0	8	7	61
Fall River City Ward 7 Precinct C	Fall River City Ward 7 Precinct C	250056420002006	31	25	1	1	3	0	0	1	4	27
Fall River City Ward 7 Precinct C	Fall River City Ward 7 Precinct C	250056420002007	0	0	0	0	0	0	0	0	0	0
Fall River City Ward 7 Precinct C	Fall River City Ward 7 Precinct C	250056420002008	37	23	0	3	0	0	3	8	4	33
Fall River City Ward 7 Precinct C	Fall River City Ward 7 Precinct C	250056420002009	80	74	0	0	2	0	0	4	7	73
Fall River City Ward 7 Precinct C	Fall River City Ward 7 Precinct C	250056420002010	56	50	2	0	2	0	0	2	4	52
Fall River City Ward 7 Precinct C	Fall River City Ward 7 Precinct C	250056420002011	9	2	0	0	3	0	0	4	3	6
Fall River City Ward 7 Precinct C	Fall River City Ward 7 Precinct C	250056420002012	0	0	0	0	0	0	0	0	0	0
Fall River City Ward 7 Precinct C	Fall River City Ward 7 Precinct C	250056420002013	0	0	0	0	0	0	0	0	0	0
Fall River City Ward 7 Precinct C	Fall River City Ward 7 Precinct C	250056420002014	74	61	4	0	3	0	0	6	6	68
Fall River City Ward 7 Precinct C	Fall River City Ward 7 Precinct C	250056420002015	0	0	0	0	0	0	0	0	0	0
Fall River City Ward 7 Precinct C	Fall River City Ward 7 Precinct C	250056420002016	148	124	8	1	7	0	0	8	11	137
Fall River City Ward 7 Precinct C	Fall River City Ward 7 Precinct C	250056420002017	51	34	1	3	3	0	0	10	7	44
Fall River City Ward 7 Precinct C	Fall River City Ward 7 Precinct C	250056420002018	0	0	0	0	0	0	0	0	0	0
Fall River City Ward 7 Precinct C	Fall River City Ward 7 Precinct C	250056420003003	0	0	0	0	0	0	0	0	0	0
Fall River City Ward 7 Precinct C	Fall River City Ward 7 Precinct C	250056420003004	0	0	0	0	0	0	0	0	0	0
Fall River City Ward 7 Precinct C	Fall River City Ward 7 Precinct C	250056420003005	19	2	3	0	5	0	0	9	9	10
Fall River City Ward 7 Precinct C	Fall River City Ward 7 Precinct C	250056420003006	166	143	7	0	7	0	0	9	13	153
Fall River City Ward 7 Precinct C	Fall River City Ward 7 Precinct C	250056420003007	0	0	0	0	0	0	0	0	0	0
Fall River City Ward 7 Precinct C	Fall River City Ward 7 Precinct C	250056421002005	0	0	0	0	0	0	0	0	0	0
Fall River City Ward 7 Precinct C	Fall River City Ward 7 Precinct C	250056421002006	0	0	0	0	0	0	0	0	0	0
Fall River City Ward 7 Precinct C	Fall River City Ward 7 Precinct C	250056421002007	0	0	0	0	0	0	0	0	0	0
Fall River City Ward 7 Precinct C	Fall River City Ward 7 Precinct C	250056421002008	0	0	0	0	0	0	0	0	0	0
Fall River City Ward 7 Precinct C	Fall River City Ward 7 Precinct C	250056421002009	0	0	0	0	0	0	0	0	0	0

9

Fall River 2020

New VTD	Old VTD	Block Data	TotalPop	WHITE	BLACK	ASIAN	Other	NHPI	ALAN	PopRace	Hispanic	Not Hispanic
Fall River City Ward 7 Precinct C	Fall River City Ward 7 Precinct C	250056421002010	22	10	4	0	2	0	0	6	12	10
Fall River City Ward 7 Precinct C	Fall River City Ward 7 Precinct C	250056421002011	286	241	12	4	14	0	0	15	18	268
Fall River City Ward 7 Precinct C	Fall River City Ward 7 Precinct C	250056421002012	57	33	5	7	4	0	0	8	5	52
Fall River City Ward 7 Precinct C	Fall River City Ward 7 Precinct C	250056421002013	0	0	0	0	0	0	0	0	0	0
Fall River City Ward 7 Precinct C	Fall River City Ward 7 Precinct C	250056421002014	106	95	0	1	1	0	0	9	5	101
Fall River City Ward 7 Precinct C	Fall River City Ward 7 Precinct C	250056421002015	0	0	0	0	0	0	0	0	0	0
Fall River City Ward 7 Precinct C	Fall River City Ward 7 Precinct C	250056421002016	161	131	8	2	3	0	0	17	20	141
Fall River City Ward 7 Precinct C	Fall River City Ward 7 Precinct C	250056421002017	73	43	7	0	8	0	0	15	12	61
Fall River City Ward 7 Precinct C	Fall River City Ward 7 Precinct C	250056421002018	0	0	0	0	0	0	0	0	0	0
Fall River City Ward 7 Precinct C	Fall River City Ward 7 Precinct C	250056421002019	50	39	0	2	1	0	0	8	1	49
Fall River City Ward 7 Precinct C	Fall River City Ward 7 Precinct C	250056421002020	85	70	3	0	3	0	0	9	9	76
Fall River City Ward 7 Precinct C	Fall River City Ward 7 Precinct C	250056421002021	128	99	5	1	7	0	0	16	13	115
Fall River City Ward 7 Precinct C	Fall River City Ward 7 Precinct C	250056421002022	127	98	10	2	5	0	0	12	14	113
Fall River City Ward 7 Precinct C	Fall River City Ward 7 Precinct C	250056421002023	61	28	18	1	3	0	0	11	2	59
Fall River City Ward 7 Precinct C	Fall River City Ward 7 Precinct C	250056421002024	0	0	0	0	0	0	0	0	0	0
Fall River City Ward 7 Precinct C	Fall River City Ward 7 Precinct C	250056421002025	135	104	10	0	12	0	0	9	9	126
Fall River City Ward 7 Precinct C	Fall River City Ward 7 Precinct C	250056421002026	13	5	6	0	0	0	0	2	4	9
Fall River City Ward 7 Precinct C	Fall River City Ward 7 Precinct C	250056421002027	34	27	0	0	3	0	0	4	5	29
Fall River City Ward 7 Precinct C	Fall River City Ward 7 Precinct C	250056421002028	101	55	8	0	24	0	1	13	16	85
Fall River City Ward 7 Precinct C	Fall River City Ward 7 Precinct C	250056421002029	0	0	0	0	0	0	0	0	0	0
Fall River City Ward 7 Precinct C	Fall River City Ward 7 Precinct C	250056421002030	0	0	0	0	0	0	0	0	0	0
Fall River City Ward 7 Precinct C	Fall River City Ward 7 Precinct C	250056421002031	79	58	11	0	4	0	0	6	6	73
Fall River City Ward 7 Precinct C	Fall River City Ward 7 Precinct C		68	2,487	244	63	191	0	12	312	317	2,992
Total			3,309	41	16	0	11	0	2	7	15	62
Fall River City Ward 8 Precinct A	Fall River City Ward 8 Precinct A	250056412001000	77	62	3	2	6	0	0	9	7	75
Fall River City Ward 8 Precinct A	Fall River City Ward 8 Precinct A	250056412001001	82	74	2	2	2	0	0	10	4	86
Fall River City Ward 8 Precinct A	Fall River City Ward 8 Precinct A	250056412001002	90	56	0	0	2	0	1	24	29	54
Fall River City Ward 8 Precinct A	Fall River City Ward 8 Precinct A	250056412001003	83	49	0	0	1	0	2	20	6	66
Fall River City Ward 8 Precinct A	Fall River City Ward 8 Precinct A	250056412001004	72	35	2	0	16	0	0	16	28	41
Fall River City Ward 8 Precinct A	Fall River City Ward 8 Precinct A	250056412001005	69	101	8	5	11	0	0	20	14	131
Fall River City Ward 8 Precinct A	Fall River City Ward 8 Precinct A	250056412001006	145	56	1	1	7	0	0	16	13	68
Fall River City Ward 8 Precinct A	Fall River City Ward 8 Precinct A	250056412001007	81	17	2	1	3	0	3	6	4	28
Fall River City Ward 8 Precinct A	Fall River City Ward 8 Precinct A	250056412001008	32	26	7	0	4	0	0	17	17	37
Fall River City Ward 8 Precinct A	Fall River City Ward 8 Precinct A	250056412001009	54	47	2	0	9	0	0	10	17	51
Fall River City Ward 8 Precinct A	Fall River City Ward 8 Precinct A	250056412002000	68	62	9	0	2	0	0	8	6	75
Fall River City Ward 8 Precinct A	Fall River City Ward 8 Precinct A	250056412002001	81	7	1	4	4	0	0	3	6	13
Fall River City Ward 8 Precinct A	Fall River City Ward 8 Precinct A	250056412002002	19	18	0	3	0	0	0	7	5	23
Fall River City Ward 8 Precinct A	Fall River City Ward 8 Precinct A	250056413001005	28	80	1	0	7	0	0	9	11	86
Fall River City Ward 8 Precinct A	Fall River City Ward 8 Precinct A	250056413001006	97	39	3	0	7	0	0	10	10	39
Fall River City Ward 8 Precinct A	Fall River City Ward 8 Precinct A	250056417004002	49	80	2	0	5	0	0	11	14	84
Fall River City Ward 8 Precinct A	Fall River City Ward 8 Precinct A	250056417004003	98	71	6	0	10	0	0	11	10	88
Fall River City Ward 8 Precinct A	Fall River City Ward 8 Precinct A	250056417004004	98	61	2	1	1	0	0	3	3	65
Fall River City Ward 8 Precinct A	Fall River City Ward 8 Precinct A	250056417004005	68	0	0	0	0	0	0	0	0	0
Fall River City Ward 8 Precinct A	Fall River City Ward 8 Precinct A	250056417004006	0	0	0	0	0	0	0	0	0	0
Fall River City Ward 8 Precinct A	Fall River City Ward 8 Precinct A	250056417004007	141	107	1	27	2	0	0	4	7	134
Fall River City Ward 8 Precinct A	Fall River City Ward 8 Precinct A	250056417004008	0	0	0	0	0	0	0	0	0	0
Fall River City Ward 8 Precinct A	Fall River City Ward 8 Precinct A	250056417004009	0	0	0	0	0	0	0	0	0	0

September 3, 2021

Fall River 2020

New VTD	Old VTD	Block Data	TotalPop	WHITE	BLACK	ASIAN	Other	NHPI	AIAN	Pop2Race	Hispanic	Not Hispanic
Fall River City Ward 8 Precinct B	Fall River City Ward 8 Precinct B	250056423002027	36	34	1	0	0	0	0	1	1	35
Fall River City Ward 8 Precinct B	Fall River City Ward 8 Precinct B	250056423002028	44	41	0	2	1	0	0	0	1	43
Fall River City Ward 8 Precinct B	Fall River City Ward 8 Precinct B	250056423002029	15	13	0	1	0	0	0	1	0	15
Fall River City Ward 8 Precinct B	Fall River City Ward 8 Precinct B	250056423002035	18	15	0	0	1	0	0	2	1	17
Fall River City Ward 8 Precinct B	Fall River City Ward 8 Precinct B	250056423002036	13	10	2	0	1	0	0	0	0	13
Fall River City Ward 8 Precinct B	Fall River City Ward 8 Precinct C	250056424001001	14	10	4	0	0	0	0	0	4	10
Fall River City Ward 8 Precinct B	Fall River City Ward 8 Precinct C	250056424001002	27	19	0	0	0	0	0	8	2	25
Fall River City Ward 8 Precinct B	Fall River City Ward 8 Precinct B	250056424001003	22	20	1	0	0	0	0	1	1	21
Fall River City Ward 8 Precinct B	Fall River City Ward 8 Precinct B	250056424001004	20	14	0	0	1	0	0	5	4	16
Fall River City Ward 8 Precinct B	Fall River City Ward 8 Precinct B	250056424001005	43	33	0	0	3	0	0	7	0	43
Fall River City Ward 8 Precinct B	Fall River City Ward 8 Precinct B	250056424001006	36	27	1	6	1	0	0	1	2	34
Fall River City Ward 8 Precinct B	Fall River City Ward 8 Precinct B	250056424001007	38	34	0	0	3	0	0	1	3	35
Fall River City Ward 8 Precinct B	Fall River City Ward 8 Precinct B	250056424001008	272	202	8	0	24	0	0	38	54	218
Fall River City Ward 8 Precinct B	Fall River City Ward 8 Precinct B	250056424001009	38	35	0	0	3	0	0	0	0	38
Fall River City Ward 8 Precinct B	Fall River City Ward 8 Precinct B	250056424001010	23	20	0	0	0	0	0	3	0	23
Fall River City Ward 8 Precinct B	Fall River City Ward 8 Precinct B	250056424001011	229	170	31	17	2	0	0	9	4	225
Fall River City Ward 8 Precinct B	Fall River City Ward 8 Precinct C	250056424001012	27	24	1	1	0	0	0	1	1	26
Fall River City Ward 8 Precinct B	Fall River City Ward 8 Precinct B	250056424001014	42	34	0	6	0	0	0	2	0	42
Fall River City Ward 8 Precinct B	Fall River City Ward 8 Precinct B	250056424001015	50	43	0	0	1	0	0	6	2	48
Fall River City Ward 8 Precinct B	Fall River City Ward 8 Precinct C	250056424002001	21	15	0	0	0	0	0	6	3	18
Fall River City Ward 8 Precinct B	Fall River City Ward 8 Precinct B	250056424002002	44	40	0	0	0	0	0	4	4	40
Fall River City Ward 8 Precinct B	Fall River City Ward 8 Precinct B	250056424002003	89	76	0	4	1	0	0	8	8	81
Fall River City Ward 8 Precinct B	Fall River City Ward 8 Precinct B	250056424002004	6	4	0	2	0	0	0	0	0	6
Fall River City Ward 8 Precinct B	Fall River City Ward 8 Precinct B	250056424002005	27	21	2	0	0	0	0	4	2	25
Fall River City Ward 8 Precinct B	Fall River City Ward 8 Precinct B	250056424002006	25	21	0	0	2	0	0	2	3	22
Fall River City Ward 8 Precinct B	Fall River City Ward 8 Precinct B	250056424002007	39	30	0	0	6	0	0	3	8	31
Fall River City Ward 8 Precinct B	Fall River City Ward 8 Precinct B	250056424002008	26	20	0	0	0	0	0	6	0	26
Fall River City Ward 8 Precinct B	Fall River City Ward 8 Precinct B	250056424002009	55	44	0	0	0	0	0	11	6	49
Fall River City Ward 8 Precinct B	Fall River City Ward 8 Precinct B	250056424002010	40	36	1	0	0	0	0	3	4	36
Fall River City Ward 8 Precinct B	Fall River City Ward 8 Precinct B	250056424002011	61	51	0	4	0	0	0	6	9	52
Fall River City Ward 8 Precinct B	Fall River City Ward 8 Precinct B	250056424002012	41	31	0	0	0	0	0	10	3	38
Fall River City Ward 8 Precinct B	Fall River City Ward 8 Precinct C	250056424002013	26	24	1	0	0	0	0	1	0	26
Fall River City Ward 8 Precinct B	Fall River City Ward 8 Precinct C	250056424002014	29	25	1	0	1	0	0	2	2	27
Fall River City Ward 8 Precinct B	Fall River City Ward 8 Precinct C	250056424002017	42	33	4	1	1	0	0	3	3	39
Fall River City Ward 8 Precinct B	Fall River City Ward 8 Precinct B	250056424002018	52	44	4	0	1	0	0	3	4	48
Fall River City Ward 8 Precinct B	Fall River City Ward 8 Precinct B	250056424003000	37	30	0	1	3	0	0	3	3	34
Fall River City Ward 8 Precinct B	Fall River City Ward 8 Precinct B	250056424003001	52	39	3	0	4	0	0	6	9	43
Fall River City Ward 8 Precinct B	Fall River City Ward 8 Precinct B	250056424003002	67	58	0	0	3	0	0	6	10	57
Fall River City Ward 8 Precinct B	Fall River City Ward 8 Precinct B	250056424003003	102	86	1	3	3	0	0	9	5	97
Fall River City Ward 8 Precinct B	Fall River City Ward 8 Precinct B	250056424003004	107	88	9	0	1	0	0	9	4	103
Fall River City Ward 8 Precinct B	Fall River City Ward 8 Precinct B	250056424003005	46	37	3	1	4	0	0	5	2	44
Fall River City Ward 8 Precinct B	Fall River City Ward 8 Precinct B	250056424003006	70	60	4	1	4	0	0	1	4	66
Fall River City Ward 8 Precinct B	Fall River City Ward 8 Precinct B	250056424003007	21	19	0	0	2	0	0	0	2	19
Fall River City Ward 8 Precinct B	Fall River City Ward 8 Precinct B	250056424003008	74	68	0	0	3	0	0	3	4	70
Fall River City Ward 8 Precinct B	Fall River City Ward 8 Precinct B	250056424003009	91	88	0	0	0	0	0	3	0	91
Fall River City Ward 8 Precinct B	Fall River City Ward 8 Precinct B	250056424003014	60	57	0	0	0	1	0	2	0	60

Fall River 2020

New VTD	Old VTD	Black Data	TotalPop	WHITE	BLACK	ASIAN	Other	NHPI	AIAN	Pop2Race	Hispanic	Not Hispanic
Fall River City Ward 8 Precinct B	Fall River City Ward 8 Precinct B	250056424003015	36	27	0	0	3	0	0	6	3	33
Fall River City Ward 8 Precinct B		68	3,332	2,819	108	66	93	1	0	245	217	3,115
Fall River City Ward 8 Precinct C	Fall River City Ward 8 Precinct C	250056413001000	70	46	2	1	11	0	0	10	23	47
Fall River City Ward 8 Precinct C	Fall River City Ward 8 Precinct C	250056413001001	111	50	0	13	13	0	1	34	47	64
Fall River City Ward 8 Precinct C	Fall River City Ward 8 Precinct C	250056413001007	91	35	13	1	18	0	0	24	43	28
Fall River City Ward 8 Precinct C	Fall River City Ward 8 Precinct C	250056413002000	26	19	0	0	3	0	0	4	3	23
Fall River City Ward 8 Precinct C	Fall River City Ward 8 Precinct C	250056413002012	56	23	2	8	8	0	2	13	20	36
Fall River City Ward 8 Precinct C	Fall River City Ward 8 Precinct C	250056417001003	0	0	0	0	0	0	0	0	0	0
Fall River City Ward 8 Precinct C	Fall River City Ward 9 Precinct A	250056417001004	85	83	0	0	0	0	0	2	0	85
Fall River City Ward 8 Precinct C	Fall River City Ward 8 Precinct C	250056417001005	26	26	0	0	0	0	0	0	0	26
Fall River City Ward 8 Precinct C	Fall River City Ward 8 Precinct C	250056417001006	26	24	1	0	0	0	0	1	1	25
Fall River City Ward 8 Precinct C	Fall River City Ward 8 Precinct C	250056417001007	13	13	0	0	0	0	0	0	0	13
Fall River City Ward 8 Precinct C	Fall River City Ward 8 Precinct C	250056417001008	48	41	0	5	0	0	0	2	1	47
Fall River City Ward 8 Precinct C	Fall River City Ward 8 Precinct C	250056417001009	31	29	0	0	2	0	0	0	2	29
Fall River City Ward 8 Precinct C	Fall River City Ward 8 Precinct C	250056417001010	45	42	0	0	0	0	0	3	0	45
Fall River City Ward 8 Precinct C	Fall River City Ward 8 Precinct C	250056417001011	59	59	0	0	0	0	0	0	0	59
Fall River City Ward 8 Precinct C	Fall River City Ward 8 Precinct C	250056417001012	36	33	0	0	0	0	0	3	1	35
Fall River City Ward 8 Precinct C	Fall River City Ward 8 Precinct C	250056417001013	58	56	0	0	0	0	0	2	3	55
Fall River City Ward 8 Precinct C	Fall River City Ward 8 Precinct C	250056417001014	24	21	0	0	0	0	0	3	8	16
Fall River City Ward 8 Precinct C	Fall River City Ward 8 Precinct C	250056417001015	0	0	0	0	0	0	0	0	0	0
Fall River City Ward 8 Precinct C	Fall River City Ward 8 Precinct C	250056417001016	28	27	0	0	0	0	0	1	0	28
Fall River City Ward 8 Precinct C	Fall River City Ward 8 Precinct C	250056417001017	18	15	0	1	0	0	0	2	1	17
Fall River City Ward 8 Precinct C	Fall River City Ward 8 Precinct C	250056417001018	0	0	0	0	0	0	0	0	0	0
Fall River City Ward 8 Precinct C	Fall River City Ward 8 Precinct C	250056417001019	19	18	0	0	0	0	0	1	1	18
Fall River City Ward 8 Precinct C	Fall River City Ward 8 Precinct C	250056417001020	62	62	0	0	0	0	0	0	0	62
Fall River City Ward 8 Precinct C	Fall River City Ward 8 Precinct C	250056417001021	0	0	0	0	0	0	0	0	0	0
Fall River City Ward 8 Precinct C	Fall River City Ward 8 Precinct C	250056417001022	34	33	0	0	0	0	0	1	3	31
Fall River City Ward 8 Precinct C	Fall River City Ward 8 Precinct C	250056417002000	13	9	1	0	0	0	0	0	2	11
Fall River City Ward 8 Precinct C	Fall River City Ward 8 Precinct C	250056417002001	19	18	1	0	0	0	0	0	0	19
Fall River City Ward 8 Precinct C	Fall River City Ward 8 Precinct C	250056417002002	0	0	0	0	0	0	0	0	0	0
Fall River City Ward 8 Precinct C	Fall River City Ward 8 Precinct C	250056417002003	29	29	0	0	0	0	0	0	0	26
Fall River City Ward 8 Precinct C	Fall River City Ward 8 Precinct C	250056417002004	32	32	0	0	0	0	0	0	0	32
Fall River City Ward 8 Precinct C	Fall River City Ward 8 Precinct C	250056417002005	43	42	0	0	0	0	0	1	1	42
Fall River City Ward 8 Precinct C	Fall River City Ward 8 Precinct C	250056417002006	46	40	1	1	1	0	0	3	4	42
Fall River City Ward 8 Precinct C	Fall River City Ward 8 Precinct C	250056417002007	79	62	0	5	2	0	1	9	4	75
Fall River City Ward 8 Precinct C	Fall River City Ward 8 Precinct C	250056417002008	75	66	0	0	2	0	0	7	3	72
Fall River City Ward 8 Precinct C	Fall River City Ward 8 Precinct C	250056417002009	80	66	3	5	0	0	0	6	5	75
Fall River City Ward 8 Precinct C	Fall River City Ward 8 Precinct C	250056417002010	0	0	0	0	0	0	0	0	0	0
Fall River City Ward 8 Precinct C	Fall River City Ward 8 Precinct C	250056417002011	72	59	2	1	1	0	0	9	14	58
Fall River City Ward 8 Precinct C	Fall River City Ward 8 Precinct C	250056417002012	41	32	2	2	2	0	0	5	6	35
Fall River City Ward 8 Precinct C	Fall River City Ward 8 Precinct C	250056417002013	117	104	6	2	1	0	0	4	1	116
Fall River City Ward 8 Precinct C	Fall River City Ward 8 Precinct C	250056417002014	47	42	0	0	1	0	1	3	0	47
Fall River City Ward 8 Precinct C	Fall River City Ward 8 Precinct C	250056417002015	28	13	8	4	0	0	0	3	1	27
Fall River City Ward 8 Precinct C	Fall River City Ward 8 Precinct C	250056417002016	33	15	0	0	8	0	0	10	15	18
Fall River City Ward 8 Precinct C	Fall River City Ward 8 Precinct C	250056417002017	39	32	0	0	1	0	0	6	3	36

Fall River 2020

New VTD	Old VTD	Block Data	TotalPop	WHITE	BLACK	ASIAN	Other	NHPI	AIAN	Pop2Race	Hispanic	Not Hispanic
Fall River City Ward 8 Precinct C	Fall River City Ward 8 Precinct C	250056417002018	99	93	0	0	3	0	0	3	3	15
Fall River City Ward 8 Precinct C	Fall River City Ward 8 Precinct C	250056417002019	54	31	0	0	10	0	3	10	18	84
Fall River City Ward 8 Precinct C	Fall River City Ward 8 Precinct C	250056417003000	157	74	6	17	32	0	0	28	76	36
Fall River City Ward 8 Precinct C	Fall River City Ward 8 Precinct C	250056417003001	29	25	2	0	0	0	0	2	1	81
Fall River City Ward 8 Precinct C	Fall River City Ward 8 Precinct C	250056417003002	234	222	4	0	2	0	0	6	13	28
Fall River City Ward 8 Precinct C	Fall River City Ward 8 Precinct C	250056417003003	59	52	5	0	0	0	0	2	1	221
Fall River City Ward 8 Precinct C	Fall River City Ward 8 Precinct C	250056417003004	58	44	0	1	5	0	0	8	5	58
Fall River City Ward 8 Precinct C	Fall River City Ward 8 Precinct C	250056417003005	80	69	7	1	0	0	0	4	1	79
Fall River City Ward 8 Precinct C	Fall River City Ward 8 Precinct C	250056417003006	33	15	2	4	0	0	0	12	4	29
Fall River City Ward 8 Precinct C	Fall River City Ward 8 Precinct C	250056417003007	80	65	1	0	5	0	3	6	7	73
Fall River City Ward 8 Precinct C	Fall River City Ward 8 Precinct C	250056417003008	161	142	4	2	7	0	0	6	12	149
Fall River City Ward 8 Precinct C	Fall River City Ward 8 Precinct C	250056417003009	50	41	0	1	1	0	0	7	5	45
Fall River City Ward 8 Precinct C	Fall River City Ward 8 Precinct C	250056417003010	18	11	5	0	0	0	0	2	1	17
Fall River City Ward 8 Precinct C	Fall River City Ward 8 Precinct C	250056417003011	61	56	0	0	0	0	2	3	3	58
Fall River City Ward 8 Precinct C	Fall River City Ward 8 Precinct C	250056417003012	42	33	2	0	3	0	0	4	6	36
Fall River City Ward 8 Precinct C	Fall River City Ward 8 Precinct C	250056417003013	34	29	0	1	0	0	0	4	7	27
Fall River City Ward 8 Precinct C	Fall River City Ward 8 Precinct C	250056417004020	64	62	1	1	0	0	0	0	0	64
Fall River City Ward 8 Precinct C	Fall River City Ward 8 Precinct C	250056417004021	58	39	3	7	5	0	0	4	7	51
Fall River City Ward 8 Precinct C	Fall River City Ward 8 Precinct C	250056417004022	49	38	4	0	0	0	0	7	6	43
Fall River City Ward 8 Precinct C	Fall River City Ward 8 Precinct C	250056424002000	58	46	0	7	3	0	0	2	1	57
Fall River City Ward 8 Precinct C	Fall River City Ward 8 Precinct C	250056424002015	81	74	5	0	1	0	0	1	1	80
Fall River City Ward 8 Precinct C	Fall River City Ward 8 Precinct C	250056424002016	74	70	0	0	0	0	0	4	1	73
Fall River City Ward 8 Precinct C	Fall River City Ward 8 Precinct C	250056425001011	129	113	0	6	1	0	0	9	8	121
Fall River City Ward 8 Precinct C	Fall River City Ward 8 Precinct C	250056425001012	0	0	0	0	0	0	0	0	0	0
Fall River City Ward 8 Precinct C			67	3,521	2,860	93	94	152	13	309	418	3,103
Fall River City Ward 9 Precinct A	Fall River City Ward 9 Precinct A	250056417001000	0	0	0	0	0	0	0	0	0	0
Fall River City Ward 9 Precinct A	Fall River City Ward 9 Precinct A	250056423001004	6	6	0	0	0	0	0	0	0	6
Fall River City Ward 9 Precinct A	Fall River City Ward 9 Precinct A	250056423001005	40	37	0	2	0	0	0	1	0	40
Fall River City Ward 9 Precinct A	Fall River City Ward 9 Precinct A	250056423001006	32	32	0	0	0	0	0	0	0	32
Fall River City Ward 9 Precinct A	Fall River City Ward 9 Precinct A	250056423001007	17	15	0	0	2	0	0	0	0	17
Fall River City Ward 9 Precinct A	Fall River City Ward 9 Precinct A	250056423001008	17	14	0	0	3	0	0	0	3	14
Fall River City Ward 9 Precinct A	Fall River City Ward 9 Precinct A	250056423001009	11	10	0	0	1	0	0	0	0	11
Fall River City Ward 9 Precinct A	Fall River City Ward 9 Precinct A	250056423001010	19	19	0	0	0	0	0	0	1	18
Fall River City Ward 9 Precinct A	Fall River City Ward 9 Precinct A	250056423001011	16	11	0	5	0	0	0	0	1	15
Fall River City Ward 9 Precinct A	Fall River City Ward 9 Precinct A	250056423001014	23	18	4	0	0	0	0	1	1	22
Fall River City Ward 9 Precinct A	Fall River City Ward 9 Precinct A	250056423001015	32	32	0	0	0	0	0	0	0	32
Fall River City Ward 9 Precinct A	Fall River City Ward 9 Precinct A	250056423001016	15	14	0	1	0	0	0	0	0	15
Fall River City Ward 9 Precinct A	Fall River City Ward 9 Precinct A	250056423001021	8	1	0	0	3	0	0	4	4	4
Fall River City Ward 9 Precinct A	Fall River City Ward 9 Precinct A	250056423001022	24	23	0	0	0	0	0	1	0	24
Fall River City Ward 9 Precinct A	Fall River City Ward 9 Precinct A	250056423001023	19	18	0	0	0	0	0	1	0	19
Fall River City Ward 9 Precinct A	Fall River City Ward 9 Precinct A	250056423001024	24	20	0	0	2	0	0	2	2	22
Fall River City Ward 9 Precinct A	Fall River City Ward 9 Precinct A	250056423001025	18	18	0	0	0	0	0	0	0	18
Fall River City Ward 9 Precinct A	Fall River City Ward 9 Precinct A	250056423001026	29	26	0	3	0	0	0	0	0	29
Fall River City Ward 9 Precinct A	Fall River City Ward 9 Precinct A	250056423001027	27	24	0	3	0	0	0	0	1	26
Fall River City Ward 9 Precinct A	Fall River City Ward 9 Precinct A	250056423001028	15	9	1	1	1	0	0	3	1	14

Fall River 2020

New VTD	Old VTD	Block Data	TotalPop	WHITE	BLACK	ASIAN	Other	NHPI	AIAN	Pop2Race	Hispanic	Not Hispanic
Fall River City Ward 9 Precinct A	Fall River City Ward 9 Precinct A	250056423001029	10	9	0	0	0	0	0	1	0	10
Fall River City Ward 9 Precinct A	Fall River City Ward 9 Precinct A	250056423001030	29	24	0	0	0	1	0	4	3	26
Fall River City Ward 9 Precinct A	Fall River City Ward 9 Precinct A	250056423001031	7	3	0	1	2	0	0	1	5	2
Fall River City Ward 9 Precinct A	Fall River City Ward 9 Precinct A	250056423001041	16	15	0	0	0	0	0	1	0	16
Fall River City Ward 9 Precinct A	Fall River City Ward 9 Precinct A	250056423001042	3	3	0	0	0	0	0	0	0	3
Fall River City Ward 9 Precinct A	Fall River City Ward 9 Precinct A	250056423001043	11	10	0	0	0	0	0	1	1	10
Fall River City Ward 9 Precinct A	Fall River City Ward 9 Precinct A	250056423001044	26	23	2	0	0	0	0	1	0	26
Fall River City Ward 9 Precinct A	Fall River City Ward 9 Precinct A	250056423002000	21	17	0	0	1	0	0	3	1	20
Fall River City Ward 9 Precinct A	Fall River City Ward 9 Precinct A	250056423002001	19	14	0	2	1	0	0	2	1	18
Fall River City Ward 9 Precinct A	Fall River City Ward 9 Precinct A	250056423002002	4	4	0	0	0	0	0	0	0	4
Fall River City Ward 9 Precinct A	Fall River City Ward 9 Precinct A	250056423002003	32	29	0	0	0	0	0	3	2	30
Fall River City Ward 9 Precinct A	Fall River City Ward 9 Precinct A	250056423002004	35	32	0	0	2	0	0	1	0	35
Fall River City Ward 9 Precinct A	Fall River City Ward 9 Precinct A	250056423002005	42	38	2	0	0	0	0	2	1	41
Fall River City Ward 9 Precinct A	Fall River City Ward 9 Precinct A	250056423002006	18	16	2	0	0	0	0	0	0	18
Fall River City Ward 9 Precinct A	Fall River City Ward 9 Precinct A	250056423002007	27	26	0	0	1	0	0	0	4	23
Fall River City Ward 9 Precinct A	Fall River City Ward 9 Precinct A	250056423002008	24	17	0	6	0	0	0	1	0	24
Fall River City Ward 9 Precinct A	Fall River City Ward 9 Precinct A	250056424001000	149	138	7	0	0	0	0	4	3	146
Fall River City Ward 9 Precinct A	Fall River City Ward 9 Precinct A	250056425001013	0	0	0	0	0	0	0	0	0	0
Fall River City Ward 9 Precinct A	Fall River City Ward 9 Precinct A	250056425001000	498	440	22	5	9	0	0	22	22	476
Fall River City Ward 9 Precinct A	Fall River City Ward 9 Precinct A	250056425001001	41	32	2	3	0	0	0	4	5	36
Fall River City Ward 9 Precinct A	Fall River City Ward 9 Precinct A	250056425001002	38	31	5	0	0	0	0	2	2	36
Fall River City Ward 9 Precinct A	Fall River City Ward 9 Precinct A	250056425001003	267	252	1	0	5	0	0	9	9	258
Fall River City Ward 9 Precinct A	Fall River City Ward 9 Precinct A	250056425001004	8	6	0	0	0	0	1	1	0	8
Fall River City Ward 9 Precinct A	Fall River City Ward 9 Precinct A	250056425001005	41	34	1	0	1	0	0	5	4	37
Fall River City Ward 9 Precinct A	Fall River City Ward 9 Precinct A	250056425001006	16	13	2	0	0	0	0	1	1	16
Fall River City Ward 9 Precinct A	Fall River City Ward 9 Precinct A	250056425001007	132	118	3	0	2	0	0	8	8	124
Fall River City Ward 9 Precinct A	Fall River City Ward 9 Precinct A	250056425001008	107	89	9	6	1	0	0	2	5	102
Fall River City Ward 9 Precinct A	Fall River City Ward 9 Precinct A	250056425001009	169	133	14	3	8	0	0	11	16	153
Fall River City Ward 9 Precinct A	Fall River City Ward 9 Precinct A	250056425001010	151	114	24	4	3	0	0	6	6	145
Fall River City Ward 9 Precinct A	Fall River City Ward 9 Precinct A	250056425001013	49	36	0	0	9	0	0	4	1	48
Fall River City Ward 9 Precinct A	Fall River City Ward 9 Precinct A	250056425001014	52	38	5	5	0	0	0	4	0	52
Fall River City Ward 9 Precinct A	Fall River City Ward 9 Precinct A	250056425001015	32	30	0	0	0	0	0	2	2	30
Fall River City Ward 9 Precinct A	Fall River City Ward 9 Precinct A	250056425001016	13	9	1	0	1	0	0	2	0	13
Fall River City Ward 9 Precinct A	Fall River City Ward 9 Precinct A	250056425002022	193	177	0	5	2	0	0	9	5	188
Fall River City Ward 9 Precinct A	Fall River City Ward 9 Precinct A	250056425002023	27	23	0	0	0	0	0	4	0	27
Fall River City Ward 9 Precinct A	Fall River City Ward 9 Precinct A	250056425002025	13	10	1	0	1	0	0	1	0	13
Fall River City Ward 9 Precinct A	Fall River City Ward 9 Precinct A	250056425002026	42	38	0	0	3	0	0	1	3	39
Fall River City Ward 9 Precinct A	Fall River City Ward 9 Precinct A	250056425002027	195	191	0	0	3	0	0	1	4	191
Fall River City Ward 9 Precinct A	Fall River City Ward 9 Precinct A	250056425002028	17	9	0	0	4	0	0	4	4	13
Fall River City Ward 9 Precinct A	Fall River City Ward 9 Precinct A	250056425002034	0	0	0	0	0	0	0	0	0	0
Fall River City Ward 9 Precinct A	Fall River City Ward 9 Precinct A	250056425002057	362	324	0	7	8	0	1	22	12	350
Fall River City Ward 9 Precinct A	Fall River City Ward 9 Precinct A	250056425002058	78	76	0	0	0	0	0	2	3	75
Fall River City Ward 9 Precinct A	Fall River City Ward 9 Precinct A	250056425002059	0	0	0	0	0	0	0	0	0	0
Fall River City Ward 9 Precinct A	Fall River City Ward 9 Precinct A	250056425002061	50	44	0	0	3	0	0	3	4	46
Fall River City Ward 9 Precinct A	Fall River City Ward 9 Precinct A		64	3,456	3,032	108	62	82	1	3	168	150
Total												

Fall River 2020

New VTD	Old VTD	Block Data	TotalPop	WHITE	BLACK	ASIAN	Other	NHPI	AIAN	PopBase	Hispanic	Not Hispanic
Fall River City Ward 9 Precinct B	Fall River City Ward 9 Precinct B	250056421001004	14	7	0	0	1	0	0	6	4	10
Fall River City Ward 9 Precinct B	Fall River City Ward 9 Precinct B	250056421001007	0	0	0	0	0	0	0	0	0	0
Fall River City Ward 9 Precinct B	Fall River City Ward 9 Precinct B	250056421001008	0	0	0	0	0	0	0	0	0	0
Fall River City Ward 9 Precinct B	Fall River City Ward 9 Precinct C	250056421001009	340	259	27	3	11	0	1	39	17	323
Fall River City Ward 9 Precinct B	Fall River City Ward 9 Precinct B	250056421001010	96	70	3	3	18	0	1	1	13	83
Fall River City Ward 9 Precinct B	Fall River City Ward 9 Precinct B	250056421001011	0	0	0	0	0	0	0	0	0	0
Fall River City Ward 9 Precinct B	Fall River City Ward 9 Precinct B	250056421002000	79	71	0	1	0	0	2	5	5	74
Fall River City Ward 9 Precinct B	Fall River City Ward 9 Precinct B	250056421002001	81	69	1	0	0	0	2	9	2	79
Fall River City Ward 9 Precinct B	Fall River City Ward 9 Precinct B	250056421002002	0	0	0	0	0	0	0	0	0	0
Fall River City Ward 9 Precinct B	Fall River City Ward 9 Precinct B	250056421002003	0	0	0	0	0	0	0	0	0	0
Fall River City Ward 9 Precinct B	Fall River City Ward 9 Precinct B	250056421002004	0	0	0	0	0	0	0	0	0	0
Fall River City Ward 9 Precinct B	Fall River City Ward 9 Precinct B	250056422001000	44	31	10	1	1	0	1	0	1	43
Fall River City Ward 9 Precinct B	Fall River City Ward 9 Precinct B	250056422001001	0	0	0	0	0	0	0	0	0	0
Fall River City Ward 9 Precinct B	Fall River City Ward 9 Precinct B	250056422001002	472	428	8	1	4	0	3	28	14	458
Fall River City Ward 9 Precinct B	Fall River City Ward 9 Precinct B	250056422001003	33	24	0	0	7	0	0	2	8	25
Fall River City Ward 9 Precinct B	Fall River City Ward 9 Precinct B	250056422001004	63	12	3	0	28	0	0	20	41	22
Fall River City Ward 9 Precinct B	Fall River City Ward 9 Precinct B	250056422001005	27	19	3	0	0	0	0	5	3	24
Fall River City Ward 9 Precinct B	Fall River City Ward 9 Precinct B	250056422001006	0	0	0	0	0	0	0	0	0	0
Fall River City Ward 9 Precinct B	Fall River City Ward 9 Precinct B	250056422001007	304	271	14	3	7	0	0	9	11	293
Fall River City Ward 9 Precinct B	Fall River City Ward 9 Precinct B	250056422001008	97	92	0	0	0	0	0	5	3	94
Fall River City Ward 9 Precinct B	Fall River City Ward 9 Precinct B	250056422002000	96	59	12	4	16	0	0	5	18	78
Fall River City Ward 9 Precinct B	Fall River City Ward 9 Precinct B	250056422002001	102	15	8	3	54	0	2	20	74	28
Fall River City Ward 9 Precinct B	Fall River City Ward 9 Precinct B	250056422002002	101	37	10	4	31	0	0	19	59	42
Fall River City Ward 9 Precinct B	Fall River City Ward 9 Precinct B	250056422002003	69	46	3	5	3	0	0	12	8	61
Fall River City Ward 9 Precinct B	Fall River City Ward 9 Precinct B	250056422002004	29	23	3	1	0	0	0	2	6	23
Fall River City Ward 9 Precinct B	Fall River City Ward 9 Precinct B	250056422002005	37	31	0	0	0	0	3	3	13	24
Fall River City Ward 9 Precinct B	Fall River City Ward 9 Precinct B	250056422002006	411	242	16	9	7	0	1	136	123	288
Fall River City Ward 9 Precinct B	Fall River City Ward 9 Precinct B	250056422002007	89	78	2	1	1	0	0	7	5	84
Fall River City Ward 9 Precinct B	Fall River City Ward 9 Precinct B	250056422002008	0	0	0	0	0	0	0	0	0	0
Fall River City Ward 9 Precinct B	Fall River City Ward 9 Precinct B	250056422002009	27	14	0	0	5	0	2	6	12	15
Fall River City Ward 9 Precinct B	Fall River City Ward 9 Precinct B	250056422002010	0	0	0	0	0	0	0	0	0	0
Fall River City Ward 9 Precinct B	Fall River City Ward 9 Precinct B	250056422002011	47	34	0	0	3	0	1	9	2	45
Fall River City Ward 9 Precinct B	Fall River City Ward 9 Precinct B	250056422003000	129	93	2	0	10	0	7	17	25	104
Fall River City Ward 9 Precinct B	Fall River City Ward 9 Precinct B	250056422003001	70	55	13	0	0	0	0	2	9	61
Fall River City Ward 9 Precinct B	Fall River City Ward 9 Precinct B	250056422003002	106	85	3	1	5	0	0	12	14	92
Fall River City Ward 9 Precinct B	Fall River City Ward 9 Precinct B	250056422003003	72	57	7	0	6	0	0	2	0	72
Fall River City Ward 9 Precinct B	Fall River City Ward 9 Precinct B	250056423001000	29	29	0	0	0	0	0	0	0	29
Fall River City Ward 9 Precinct B	Fall River City Ward 9 Precinct B	250056423001001	38	38	0	0	0	0	0	0	0	38
Fall River City Ward 9 Precinct B	Fall River City Ward 9 Precinct B	250056423001002	39	39	0	0	0	0	0	0	0	39
Fall River City Ward 9 Precinct B	Fall River City Ward 9 Precinct B	250056423001003	54	54	0	0	0	0	0	0	0	54
Fall River City Ward 9 Precinct B	Fall River City Ward 9 Precinct B	250056423001012	41	39	0	0	1	0	0	1	2	39
Fall River City Ward 9 Precinct B	Fall River City Ward 9 Precinct B	250056423001013	39	33	0	0	3	0	0	3	1	38
Fall River City Ward 9 Precinct B	Fall River City Ward 9 Precinct B	250056423001017	20	19	0	1	0	0	0	0	3	17
Fall River City Ward 9 Precinct B	Fall River City Ward 9 Precinct B	250056423001018	27	27	0	0	0	0	0	0	0	27
Fall River City Ward 9 Precinct B	Fall River City Ward 9 Precinct B	250056425002016	204	188	3	4	3	0	0	6	5	199
Fall River City Ward 9 Precinct B	Fall River City Ward 9 Precinct B	250056425002017	45	38	5	0	0	0	0	2	2	43

Fall River 2020

New YTD	Old YTD	Block Data	TotalPop	WHITE	BLACK	ASIAN	Other	NHPI	AIAN	Pop2Race	Hispanic	Not Hispanic
Fall River City Ward 9 Precinct B		46	3,571	2,726	156	45	225	0	26	393	503	3,068
Total			921	707	107	29	40	0	3	35	52	869
Fall River City Ward 9 Precinct C	Fall River City Ward 9 Precinct C	250056421001000	58	50	4	0	3	0	0	1	10	48
Fall River City Ward 9 Precinct C	Fall River City Ward 9 Precinct C	250056421001001	68	58	0	1	1	0	0	8	3	65
Fall River City Ward 9 Precinct C	Fall River City Ward 9 Precinct C	250056421001002	34	19	0	5	1	0	0	9	2	32
Fall River City Ward 9 Precinct C	Fall River City Ward 9 Precinct C	250056421001003	447	348	47	9	19	0	0	24	31	416
Fall River City Ward 9 Precinct C	Fall River City Ward 9 Precinct C	250056421001005	515	392	46	9	29	0	2	37	53	462
Fall River City Ward 9 Precinct C	Fall River City Ward 9 Precinct C	250056421001006	180	114	22	4	13	0	0	27	32	148
Fall River City Ward 9 Precinct C	Fall River City Ward 9 Precinct C	250056425002004	0	0	0	0	0	0	0	0	0	0
Fall River City Ward 9 Precinct C	Fall River City Ward 9 Precinct C	250056425002005	4	3	0	0	0	0	0	1	0	4
Fall River City Ward 9 Precinct C	Fall River City Ward 9 Precinct C	250056425002006	0	0	0	0	0	0	0	0	0	0
Fall River City Ward 9 Precinct C	Fall River City Ward 9 Precinct C	250056425002007	0	0	0	0	0	0	0	0	0	0
Fall River City Ward 9 Precinct C	Fall River City Ward 9 Precinct C	250056425002008	753	614	50	16	19	0	4	50	36	717
Fall River City Ward 9 Precinct C	Fall River City Ward 9 Precinct C	250056425002009	256	220	6	13	4	0	0	13	4	252
Fall River City Ward 9 Precinct C	Fall River City Ward 9 Precinct C	250056425002010	0	0	0	0	0	0	0	0	0	0
Fall River City Ward 9 Precinct C	Fall River City Ward 9 Precinct C	250056425002011	0	0	0	0	0	0	0	0	0	0
Fall River City Ward 9 Precinct C	Fall River City Ward 9 Precinct C	250056425002012	0	0	0	0	0	0	0	0	0	0
Fall River City Ward 9 Precinct C	Fall River City Ward 9 Precinct C	250056425002013	0	0	0	0	0	0	0	0	0	0
Fall River City Ward 9 Precinct C	Fall River City Ward 9 Precinct C	250056425002014	152	133	1	0	8	0	0	10	18	134
Fall River City Ward 9 Precinct C	Fall River City Ward 9 Precinct C	250056425002015	0	0	0	0	0	0	0	0	0	0
Fall River City Ward 9 Precinct C	Fall River City Ward 9 Precinct C	250056425002020	0	0	0	0	0	0	0	0	0	0
Fall River City Ward 9 Precinct C	Fall River City Ward 9 Precinct C	250056425002021	0	0	0	0	0	0	0	0	0	0
Fall River City Ward 9 Precinct C	Fall River City Ward 9 Precinct C	250056425002024	22	18	0	0	0	0	0	4	1	21
Fall River City Ward 9 Precinct C	Fall River City Ward 9 Precinct C	250056425002029	0	0	0	0	0	0	0	0	0	0
Fall River City Ward 9 Precinct C	Fall River City Ward 9 Precinct C	250056425002030	3	1	0	0	0	0	0	2	0	3
Fall River City Ward 9 Precinct C	Fall River City Ward 9 Precinct A	250056425002060	0	0	0	0	0	0	0	0	0	0
Fall River City Ward 9 Precinct C		25	3,413	2,677	283	86	137	0	9	221	242	3,171
Total		1355	94,000	68,960	5,281	2,502	6,414	28	350	10,465	12,582	81,418
Grand Total												



RECEIVED

City of Fall River
Notice of Claim

2021 NOV 19 A 11:10
21-82
CITY CLERK
FALL RIVER, MA

1. Claimant's name: Segundo Barrera
2. Claimant's complete address: 1417 Bedford Street
3. Telephone number: Home: (508) 837-4111 Work: —
4. Nature of claim: (e.g., auto accident, slip and fall on public way or property damage):
Property damage
5. Date and time of accident: 10-27/21 6am Amount of damages claimed: \$ 5,720.00
6. Exact location of the incident: (include as much detail as possible):
Front side of the house.
7. Circumstances of the incident: (attach additional pages if necessary):
On a storm day a tree from my front house fell but did not impact my fence. So when workers from the City of Fall River came to clean the tree, ~~part~~ the tree fell on my fence and destroyed a significant part. As now I tried to find the same material to fix it, I can't find it. It has to be repaired the whole front again.
8. Have you submitted a claim to any insurance company for damages arising from this incident? If so, name and address of insurance company: ☐ Yes ☒ No

Be sure to attach the original of any bills issued or any written estimates of repair or replacement costs. (Any documents that you provide will become the property of the City of Fall River; therefore, please retain copies of any such documents for your files.) Attach any other information you believe will be helpful in the processing of your claim (for example, names and addresses of any witnesses, written medical records if personal injury was sustained).

I swear that the facts stated above are true to the best of my knowledge.

Date: 11-18-2021

Claimant's signature: [Signature]

WHEN TO FILE: If your claim is based on a defect in a public way, you must file within 30 days of the incident. If your claim is based on the negligence or wrongful act or omission of the City or its employees, you must file within two years of the incident. PLEASE KEEP A COPY OF THIS FORM FOR YOUR RECORDS.

Return this from to : City Clerk, 2nd Fl., One Government Center, Fall River, MA 02722

You should consult with your own attorney in preparing this claim form to understand your legal rights. The Office of the Corporation Counsel is unable to provide legal assistance to private citizens.

For official use only:

Copies forwarded to: ☒ City Clerk ☒ Law ☒ City Council ☐ City Administrator

[Signature]
Date: 11/19/21



City of Fall River
Notice of Claim

RECEIVED

2021 NOV 10 P 2:53

1. Claimant's name: Connect Logistics Inc #21-79
2. Claimant's complete address: 3 Taylor Dr Rehoboth, MA 02769
3. Telephone number: Home: 781-724-7172 Work: 508-509-8385
4. Nature of claim: (e.g., auto accident, slip and fall on public way or property damage):
Auto Accident
5. Date and time of accident: 07/16/21 10:44am Amount of damages claimed: \$
6. Exact location of the incident: (include as much detail as possible):
~~Highway 1A~~ Conedy St (Near courtney st)
7. Circumstances of the incident: (attach additional pages if necessary):
there was a big cut out going across the road. The road was not closed off and there were no cones or anything marking the cut out as unsafe to drive over. Our van got stuck in the cut out causing significant damage.
8. Have you submitted a claim to any insurance company for damages arising from this incident? If so, name and address of insurance company: ☐ Yes ☒ No

Be sure to attach the original of any bills issued or any written estimates of repair or replacement costs. (Any documents that you provide will become the property of the City of Fall River; therefore, please retain copies of any such documents for your files.) Attach any other information you believe will be helpful in the processing of your claim (for example, names and addresses of any witnesses, written medical records if personal injury was sustained).

I swear that the facts stated above are true to the best of my knowledge

Date: 11/10/21

Claimant's signature: [Signature]

WHEN TO FILE: If your claim is based on a defect in a public way, you must file within 30 days of the incident. If your claim is based on the negligence or wrongful act or omission of the City or its employees, you must file within two years of the incident. PLEASE KEEP A COPY OF THIS FORM FOR YOUR RECORDS.

Return this from to : City Clerk, 2nd Fl., One Government Center, Fall River, MA 02722

You should consult with your own attorney in preparing this claim form to understand your legal rights. The Office of the Corporation Counsel is unable to provide legal assistance to private citizens.

For official use only:

Copies forwarded to: ☒ City Clerk ☒ Law ☒ City Council ☐ City Administrator

Date: 11/16/21

16
THOMAS GEORGE ASSOCIATES, LTD
TGA
Post Office Box 30
East Northport NY 11731 0030
(631) 261-8800

RECEIVED

November 5, 2021

2021 NOV 15 A 11:25

CITY OF FALL RIVER
ONE GOVERNMENT CENTER
FALL RIVER, MA 02722-0000

CITY CLERK #21-3B
FALL RIVER, MA

Attention: CITY CLERK 2ND FLOOR

OUR CLIENT: Safeco Insurance Company
OUR INSURED: MOWREY, JAELYNN
CLIENTS CLAIM#: 041629271
OUR FILE #: 1049810-43
AMT OF DAMAGES: \$8,584.35
YOUR INSURED: FALL RIVER FIRE DEPT
YOUR CLAIM#: 21-37
YOUR POLICY#:
DATE OF LOSS: 12/19/19

This office has previously put your company on notice and advised that we are recovery agents for the above referenced client and are aiding them in their subrogation rights as result of the above captioned loss.

The information obtained through our investigation places the liability on your insured for the damages incurred by our clients insured.

As of this date we have not had a response to our subrogation demand, or it has been quite some time since we have heard from your office. We would like to resolve this claim as quickly as possible.


Kindly contact the undersigned upon receipt of this letter or forward payment in the amount of \$8,584.35 made payable to our client, care of Thomas George Assoc. at the above address and reference our file number on all correspondence. If any additional information is needed, please contact us immediately.

Very truly yours,
THOMAS GEORGE ASSOCIATES, LTD.

Carol Holdgruen
Carol Holdgruen

TGA

orig & copy Law
copy City Council
copy Fire Dept
copy City Clerk



RECEIVED

City of Fall River
Notice of Claim

2021 NOV 16 A 11: 27

CITY CLERK #21-80
FALL RIVER, MA

1. Claimant's name: South Coast Towing, Inc
2. Claimant's complete address: 847 Church St, New Bedford, MA 02745
3. Telephone number: Home: _____ Work: 508-995-9777
4. Nature of claim: (e.g., auto accident, slip and fall on public way or property damage):
auto accident
5. Date and time of accident: 10-9-21/10:44 Amount of damages claimed: \$ _____
6. Exact location of the incident: (include as much detail as possible):
7166 Second St Fall River MA
7. Circumstances of the incident: (attach additional pages if necessary):
Fall River Police Report included
8. Have you submitted a claim to any insurance company for damages arising from this incident? If so, name and address of insurance company: ☐ Yes ☒ No

Be sure to attach the original of any bills issued or any written estimates of repair or replacement costs. (Any documents that you provide will become the property of the City of Fall River; therefore, please retain copies of any such documents for your files.) Attach any other information you believe will be helpful in the processing of your claim (for example, names and addresses of any witnesses, written medical records if personal injury was sustained).

I swear that the facts stated above are true to the best of my knowledge.

Date: 11-12-21

Claimant's signature: _____

WHEN TO FILE: If your claim is based on a defect in a public way, you must file within 30 days of the incident. If your claim is based on the negligence or wrongful act or omission of the City or its employees, you must file within two years of the incident. PLEASE KEEP A COPY OF THIS FORM FOR YOUR RECORDS.

Return this from to : City Clerk, 2nd Fl., One Government Center, Fall River, MA 02722


You should consult with your own attorney in preparing this claim form to understand your legal rights. The Office of the Corporation Counsel is unable to provide legal assistance to private citizens.

For official use only:

Copies forwarded to: ☒ City Clerk ☒ Law ☒ City Council ☐ City Administrator

☒ Fire Dept

Date: 11/16/2021



RECEIVED

2021 NOV 16 P 1:04

City of Fall River
Notice of Claim

CITY CLERK #21-81
FALL RIVER, MA

1. Claimant's name: Sheryl Oliveira
2. Claimant's complete address: 14 Pickering St, Fall River 02720
3. Telephone number: Home: 774-488-8875 Work: _____

4. Nature of claim: (e.g., auto accident, slip and fall on public way or property damage):

- city Fixed a broken water line in the street, caused me to have
5. Date and time of accident: 11/9/21 ^{10:00 AM} Amount of damages claimed: \$550.00 ^{no} water.

6. Exact location of the incident: (include as much detail as possible):

Pipe broken outside of 21 Pickering, city dug up and fixed broken pipe, caused no water

7. Circumstances of the incident: (attach additional pages if necessary):

City dug up broken pipe in the street to stop the leaking water in the street. When that happened debris was pushed through the water pipe and settle into ^{my} ~~the~~ water pipes. → This caused no pressure at my house. My water wasn't

8. Have you submitted a claim to any insurance company for damages arising from this incident? If so, name and address of insurance company: ☐ Yes ☒ No

Be sure to attach the original of any bills issued or any written estimates of repair or replacement costs. (Any documents that you provide will become the property of the City of Fall River; therefore, please retain copies of any such documents for your files.) Attach any other information you believe will be helpful in the processing of your claim (for example, names and addresses of any witnesses, written medical records if personal injury was sustained).

I swear that the facts stated above are true to the best of my knowledge.

Date: 11/10/21

Claimant's signature: Sheryl Oliveira

WHEN TO FILE: If your claim is based on a defect in a public way, you must file within 30 days of the incident. If your claim is based on the negligence or wrongful act or omission of the City or its employees, you must file within two years of the incident. PLEASE KEEP A COPY OF THIS FORM FOR YOUR RECORDS.

Return this from to : City Clerk, 2nd Fl., One Government Center, Fall River, MA 02722

You should consult with your own attorney in preparing this claim form to understand your legal rights. The Office of the Corporation Counsel is unable to provide legal assistance to private citizens.

For official use only:

Copies forwarded to: ☒ City Clerk ☒ Law ☒ City Council ☐ City Administrator

Water Dept Date: 11/10/21



GEICO General Insurance Company

Buffalo/New Jersey Claims, PO BOX 9515
Fredericksburg, VA 22403-9515



11/15/2021

Fall River Police Department

1 Government Ctr FL 2ND
City Clerk
Fall River, MA 02722-7700

RECEIVED

2021 NOV 22 A 11:52

CITY CLERK #21-16H
FALL RIVER, MA

Company Name: GEICO General Insurance Company
Claim Number: 056035933 0101 037
Loss Date: Saturday, February 13, 2021
Policyholder: Alice Harkins
Claimant Claim Number: 21-6103
Claimant Vehicle: Police

Dear Fall River Police Department,

We haven't received a response to our prior written communication attempts. We also haven't been able to reach you by phone.

We previously sent you our supporting documents and written subrogation demands. Our investigation reveals that your insured is at fault for this loss.

If we do not hear from you within 10 days, we will take further action which may include litigation or referring our damages to a collection agency. If you wish to resolve this amicably, please forward your settlement draft or call me at the number listed below to discuss the claim.

Please include our claim number on your check and make the check payable to GEICO General Insurance Company as subrogee of Alice Harkins. Your check can be mailed to:

GEICO General Insurance Company
ATTN: Plaza Cashiers
P.O. Box 96008

CITY COUNCIL PUBLIC HEARINGS

MEETING: Tuesday, November 16, 2021 at 5:55 p.m.
Council Chamber, One Government Center

PRESENT: President Cliff Ponte, presiding;
Councilors Shawn E. Cadime, Michelle M. Dionne,
Bradford L. Kilby, Pam Laliberte-Lebeau, Trott Lee,
Christopher M. Peckham and Leo O. Pelletier

ABSENT: Councilor Linda M. Pereira

IN ATTENDANCE: Mary Sahady, Director of Financial Services
Richard Gonsalves, Chair, Board of Assessors
Richard Wolfson, Member, Board of Assessors
Nancy Hinote, Member, Board of Assessors
Nelia M. Raposo, Administrative Assistant to the Board of Assessors

The President called the meeting to order at 5:58 p.m. and announced that the meeting may be recorded with audio or video and transmitted through any medium and that the purpose of the hearings was to hear all persons interested and wishing to be heard on the following:

Curb Removals

On a motion made by Councilor Christopher M. Peckham and seconded by Councilor Bradford L. Kilby, it was unanimously voted that the hearing be opened, with Councilor Linda M. Pereira absent and not voting.

1. Nicholas Botelho, 28 Charlotte Street, for the removal of curbing as follows:

	Existing Driveway	Proposed Driveway Access	Existing To Be Replaced	Total Driveway Access
26-28 Charlotte Street	11.6'	11'	0'	22.6'

The petitioner has an existing 11.6 foot driveway opening and is requesting the removal of 11 feet of curbing, 5 feet to the south side of the existing opening and 6 feet to the north side of the opening to allow for easier access.

The President then directed the proponents to be heard and there were no proponents. The President then directed the opponents to be heard and there were no opponents. The President then asked the City Clerk if any proponents or opponents submitted testimony and the City Clerk stated that none was received. On a motion made by Councilor Michelle M. Dionne and seconded by Councilor Trott Lee, it was unanimously voted that the hearing be closed, with Councilor Linda M. Pereira absent and not voting.

On a motion made by Councilor Christopher M. Peckham and seconded by Councilor Michelle M. Dionne, it was unanimously voted that the hearing be opened, with Councilor Linda M. Pereira absent and not voting.

2. Marcilio Silva, 653 King Street, for the removal of curbing as follows:

	Existing Driveway	Proposed Driveway Access	Existing To Be Replaced	Total Driveway Access
653 King Street	0'	34'	0'	34'

The petitioner is requesting the removal of 34 feet of curbing on the North side of the property to install a driveway to allow for the parking of various vehicle types (camper, trailer and cars).

The President then directed the proponents to be heard and there were no proponents. The President then directed the opponents to be heard and there were no opponents. The President then asked the City Clerk if any proponents or opponents submitted testimony and the City Clerk stated that none was received. On a motion made by Councilor Bradford L. Kilby and seconded by Councilor Christopher M. Peckham, it was unanimously voted that the hearing be closed, with Councilor Linda M. Pereira absent and not voting.

On a motion made by Councilor Christopher M. Peckham and seconded by Councilor Michelle M. Dionne, it was unanimously voted that the hearing be opened, with Councilor Linda M. Pereira absent and not voting.

3. Garrett and Lisa Blanchette, 1235 Newhall Street, for the removal of curbing as follows:

	Existing Driveway	Proposed Driveway Access	Existing To Be Replaced	Total Driveway Access
1235 Newhall Street	16'	7.4'	0'	23.4'

The petitioner has an existing 16 foot driveway opening and is requesting the removal of 7.4 feet of curbing to widen the existing driveway opening to allow for additional parking. This curb removal, on the West side of the property and on the South side of Newhall Street, will accommodate the parking of 3 additional vehicles.

The President then directed the proponents to be heard and there were no proponents. The President then directed the opponents to be heard and there were no opponents. The President then asked the City Clerk if any proponents or opponents submitted testimony and the City Clerk stated that none was received. On a motion made by Councilor Christopher M. Peckham and seconded by Councilor Michelle M. Dionne, it was unanimously voted that the hearing be closed, with Councilor Linda M. Pereira absent and not voting.

On a motion made by Councilor Christopher M. Peckham and seconded by Councilor Leo O. Pelletier, it was unanimously voted that the hearing be opened, with Councilor Linda M. Pereira absent and not voting.

4. Robert Fortier, 1634 Drift Road, Unit N, Westport, MA, 02790 for the removal of curbing as follows:

	Existing Driveway	Proposed Driveway Access	Existing To Be Replaced	Total Driveway Access
Globe Street	32.0'	0'	0'	32.0'
Kilburn Street	81.6'	0'	0'	81.6'
Kilburn Street	15.7'	0'	0'	15.7'
Kilburn Street (new)	N/A	29.0'	0'	29.0'
Total:	129.3'	29.0'	0'	158.3'

The petitioner is requesting the removal of 29 feet of curbing (17 feet and 12 feet next to the telephone pole) to allow access to a new addition to this automobile sales and repair business located at 26 Kilburn Street (corner lot) for a total of 158.3 feet at 26 Kilburn Street.

The President then directed the proponents to be heard and there were no proponents. The President then directed the opponents to be heard and there were no opponents. The President then asked the City Clerk if any proponents or opponents submitted testimony and the City Clerk stated that none was received. On a motion made by Councilor Christopher M. Peckham and seconded by Councilor Michelle M. Dionne, it was unanimously voted that the hearing be closed, with Councilor Linda M. Pereira absent and not voting.

Tax Classification

On a motion made by Councilor Christopher M. Peckham and seconded by Councilor Michelle M. Dionne, it was unanimously voted that the hearing be opened, with Councilor Linda M. Pereira absent and not voting.

Adoption of the percentage of the local tax levy to be borne by each class of property for Fiscal Year 2022.

The President called on the Board of Assessors and on a motion made by Nancy Hinote and seconded by Richard Wolfson, it was voted 3 yeas to reconvene the Board of Assessors Meeting at 6:06 p.m. The Director of Financial Services provided a brief overview and stated that the tax shift for Fiscal Year 2021 was 1.75 and the recommendation of the Administration for Fiscal Year 2022 is a tax shift of 1.72. She then stated that with a tax shift of 1.75 the increase on the average residence would be \$103.19, and with a tax shift of 1.72 the increase on the average residence would be \$137.26. Council President Cliff Ponte stated that the average residential value used is \$283,900.00. He then mentioned that the higher the shift is, the less of an increase would be for the residential property owners. Councilor Leo O. Pelletier stated that the selling prices of many multifamily residences are approaching \$500,000.00. Richard Gonsalves stated that multifamily residences, even 4 to 8 apartment buildings are taxed at the residential rate. Councilor Shawn E. Cadime stated that last year the average home was

valued at \$251,600.00 and this year the average value is \$283,900.00, therefore property values have increased significantly. He then asked Richard Gonsalves to provide additional information for the residents that may be watching the meeting at home and not clearly understand the process. Richard Gonsalves stated that it is a combination of the value of the property along with the tax levy that provides the tax increase. He then stated that the City had a banner year for new growth last year, as the new growth was \$3,379,723. He also highlighted that this new growth figure is probably the highest in Southeastern Massachusetts. He also mentioned that by approving the tax factor of 1.72, there would be room to increase the factor in the upcoming years to reduce any increases whereas if the tax factor of 1.75 is approved for this year, there will be no room to relieve some of the burden on the residents for upcoming years. Council President Cliff Ponte stated that when he did a Google search for the average cost of a home in Fall River, he found it was listed between \$327,000 and \$359,000. He then asked Richard Gonsalves how the Board of Assessors arrived at the amount of \$283,900. Richard Gonsalves stated that sites such as Zillow could be using sales to arrive at the average cost, where the Board of Assessors uses the assessed value of the property. The Director of Financial Services stated that there are two Tax Increment Financing (TIF) Agreements that will be decreasing this year, Amazon and Millstone Medical. Councilor Trott Lee asked the Director of Financial Services for the length of the TIF Agreement for Amazon. She stated that the TIF Agreement for Amazon was 20 years. Councilor Pam Laliberte-Lebeau stated that if a home sells for \$500,000, it is still not being taxed on that amount. It is only taxed on the assessed value. Richard Gonsalves stated that is correct, as the Board of Assessors is approximately 11 months behind the sales. Council President Cliff Ponte stated that he will be supporting the tax factor that will benefit the resident, which is 1.75. The President asked the Board of Assessors if they wished to adjourn their meeting. On a motion made by Richard Wolfson and seconded by Nancy Hinote, it was voted 3 yeas to adjourn the Board of Assessors Meeting at 6:37 p.m.

The President then directed additional proponents to be heard and there were no other proponents. The President then directed the opponents to be heard and there were no opponents. The President then asked the City Clerk if any proponents or opponents submitted testimony and the City Clerk stated that none was received.

On a motion made by Councilor Bradford L. Kilby and seconded by Councilor Michelle M. Dionne, it was unanimously voted to adjourn at 6:38 p.m., with Councilor Linda M. Pereira absent and not voting.

List of documents and other exhibits used during the meeting:

Agenda (attached)

DVD of meeting

Tax classification information from the Board of Assessors

A true copy. Attest:

Alison M. Bouchard

City Clerk

REC. VED

nationalgrid

November 9, 2021

2021 NOV 16 A 11:47

Fall River City Council President
1 Government Center
Fall River, MA 02722

CITY CLERK
FALL R.

Dear City Council President:

In compliance with 333 CMR 11.06, 45 Day Yearly Operational Plan Public Notice, Review and Comment, please review National Grid's Yearly Operational Plan (YOP) at the following website (hard copy available upon request): <https://www.mass.gov/doc/national-grid-2022-yop/download>

The map(s) for your municipality can be found on National Grid's website (scroll through the pdf to your municipality): https://www9.nationalgridus.com/non_html/2022%20MA%20YOP%20Maps.pdf
If you have any trouble viewing the maps, please send me an email at mariclaire.rigby@nationalgrid.com.

Please review the YOP map(s) that locate the right-of-way corridors and the plotted location of known sensitive areas including public and private drinking water supplies. If there are any additional sensitive areas located on or near the rights-of-way, please advise us as soon as possible so we may establish GIS permanent records and implement appropriate field protective actions. **We particularly rely on this process to collect corrections to the public wells and to record the location of private wells.**

A copy of the Environmental Monitor Notice is enclosed and published under the Massachusetts Environmental Policy Act (MEPA).

National Grid's YOP details specific information pertaining to the intended 2021 program. Please note that the YOP also lists the rights-of-way from the 2020 treatment program in case National Grid needs to request a "touch-up" retreatment of scattered locations from our contractor(s). If upon review of the previous year's treatments, National Grid finds a site(s) within your municipality that need follow-up treatments, this letter serves as notification of that follow-up treatment. The individual landowner(s) will be also be notified about this work. *Please note that scheduled rights-of-way are subject to change based on workplan constraints.*

This notification also serves as a 21-day herbicide application notification. As detailed in National Grid's Five-Year Vegetation Management Plan (VMP) and Yearly Operational Plan (YOP), this treatment is conducted as a component of an integrated vegetation management (IVM) program that also utilizes mechanical and natural control techniques. National Grid's current Five-Year Vegetation Management Plan (2019-2023) is posted at the following website (hard copy available upon request): <https://www.mass.gov/doc/national-grid-vmp-2019-2023/download>

As described in the VMP and YOP, the program will consist of a late winter-spring mechanical control, cut surface (CST), basal treatment, or dormant stem; a summer selective foliage or cut stubble, and, as necessary, fall CST, basal, or dormant stem treatments.

In compliance with 333 CMR 11.06-11.07, no herbicide applications will occur before the conclusion of the 45-day YOP review period, the 21 day treatment notice and the 48 hour newspaper notice. At the end of

Municipality: Fall River ROW: 2022 2024 2025

emailed 11-16-21 to A. P. Halligan

these review periods, which can run concurrently, no application shall commence more than ten days before nor conclude more than ten days after the treatment periods listed above.

Potential Treatment Periods*

January 17, 2022 – May 30, 2022	May 30, 2022 - Oct 15, 2022	Oct 15, 2022 – Dec 31, 2022
CST	Foliar	CST
Basal	CST	Basal
Dormant stem	Basal	Dormant Stem
	Cut stubble	

* The exact treatment dates are dependent upon weather conditions and field crew progress.

Commonwealth of Massachusetts recommended herbicides for use in sensitive areas listed in Section 7 (pages 13-15) of the YOP will be selectively applied to target vegetation by experienced, Massachusetts' licensed/certified applicators that walk along the rights-of-way using backpack equipment. Copies of the manufacturers' herbicide labels and fact sheets are also included in the YOP, Appendices 8 and 9.

The work will be performed by one of the following vegetation management vendors:

Lewis Tree Service, Inc.	Stanley Tree	Vegetation Control Service, Inc.
300 Lucius Gordon Drive	662 Great Road	2342 Main Street
West Henrietta, NY 14586	North Smithfield, RI	Athol, MA 01331
(585) 436-3208	(401) 765-4677	(978) 249-5348
Lucas Tree Experts	BluRoc	
12 Northbrook Drive	15 Atwood Dr, Suite 301	
Falmouth, ME 04105	Northampton, MA 01060	
(800) 339-8873	(413) 887-3653	


This informational 21-day notification follows Chapter 132B, section 6B of the Massachusetts General Laws, 333 CMR 11.05-11.07 Rights of Way Management and Chapter 85, Section 10 of the Acts of 2000. National Grid's vegetation management program is subject to federal and state regulations only. By statute, local permits or rulings are not applicable.

For inquiries concerning safety of the herbicides, please contact:

MDAR-Pesticide Division-ROW Coordinator
251 Causeway Street, Suite 500
Boston, MA 02114-2151
Telephone: (617) 626-1782

Please contact me if you have any questions about the application and monitoring of the vegetation management program. Email: mariclaire.rigby@nationalgrid.com Office: 508-860-6282

Sincerely,



Mariclaire Rigby
Lead Vegetation Strategy Specialist

Enclosures: Environmental Monitor Notice

CC: Board of Health, Conservation Commission, Private and Public Water Suppliers
Massachusetts Department of Agricultural Resources
Assigned vegetation management vendor

Municipality: Fall River ROW: 2022 2024 2025

THE COMMONWEALTH OF MASSACHUSETTS

EXECUTIVE OFFICE OF ENERGY AND ENVIRONMENTAL AFFAIRS



Department of Agricultural Resources

251 Causeway Street, Suite 500, Boston, MA 02114
617-626-1700 fax: 617-626-1850 www.mass.gov/agr



CHARLES D. BAKER
Governor

KARYN E. POLITO
Lt. Governor

KATHLEEN A. THEOHARIDES
Secretary

JOHN LEBEAUX
Commissioner

NOTICE

Pursuant to the provisions of the Rights-of-Way Management Regulations, 333 CMR 11.00, to apply herbicides to control vegetation along rights-of-way, a five year Vegetation Management Plan (VMP) and a Yearly Operational Plan (YOP) must be approved by the Massachusetts Department of Agricultural Resources (MDAR). National Grid has submitted and holds a current VMP, therefore, notice of receipt of a YOP and procedures for public review is hereby given as required by Section 11.06 (3).

National Grid has submitted a YOP to MDAR for 2022 and National Grid's YOP identifies the following municipalities as locations where they intend to use herbicides to treat their electric Rights-of-Way in 2022:

Abington	Cheshire	Lancaster	Oakham	Southbridge
Adams	Clinton	Lanesborough	Paxton	Spencer
Andover	Conway	Leicester	Pelham	Sterling
Attleboro	Deerfield	Leominster	Pepperell	Sunderland
Auburn	Dudley	Leverett	Princeton	Sutton
Ayer	Dunstable	Lowell	Randolph	Tewksbury
Barre	East Bridgewater	Lunenburg	Rockland	Uxbridge
Belchertown	East Brookfield	Lynn	Rowley	Ware
Berlin	Fall River	Marlborough	Rutland	Webster
Beverly	Georgetown	Melrose	Saugus	West Boylston
Billerica	Grafton	Millbury	Scituate	West Bridgewater
Boxford	Groton	Millville	Seekonk	West Brookfield
Braintree	Groveland	North Adams	Shelburne	Westborough
Bridgewater	Hanover	North Brookfield	Shirley	Westport
Brockton	Haverhill	Northborough	Shrewsbury	Weymouth
Buckland	Hingham	Northbridge	Shutesbury	Whitman
Charlton	Holbrook	Norton	Somerset	Worcester
Chelmsford	Holden	Norwell	Southborough	Wrentham

In 2022 National Grid will conduct a selective herbicide treatment program on their rights-of-way as part of an Integrated Vegetation Management (IVM) program on transmission and distribution lines.

The intended vegetation control program will be consistent with the guidelines set forth in National Grid's VMP and YOP. Herbicides will be selectively applied to target vegetation by licensed/certified applicators carrying backpack or hand held application equipment.

National Grid will only use herbicides recommended by MDAR for use in sensitive areas for their IVM program. Pursuant to 333 CMR 11.04, no herbicides will be sprayed within any designated "no spray sensitive sites." Instead, mechanical only methods will be used to control vegetation in these areas.

Public notification will be provided to each "affected" municipality at least twenty-one days prior to any herbicide application and in a newspaper notification at least 48 hours before the beginning of the spray season.

In accordance with 333 CMR 11.06 (2), National Grid's YOP includes the identification of target vegetation; methods of identifying, marking and protecting sensitive areas; application techniques; the herbicides, application rates, carriers and adjuvants proposed for use; alternative control measures, a list of the application companies and YOP supervisor; procedures for handling, mixing and loading herbicides; emergency resources including local, state and federal emergency telephone numbers; maps of the rights-of-way that include mapped sensitive areas, and herbicide fact sheets and labels.

PUBLIC REVIEW

MDAR seeks to verify the location of sensitive areas defined in Section 11.02 and reported in the YOP. MDAR itself has a limited ability to survey the geography, land use and water supplies in all the communities through which rights-of-way pass. Municipalities have most of this information readily available, and the particular knowledge with which to better certify the sensitive areas in their communities. MDAR, therefore, requests, and urges the assistance of the "affected" municipalities in reviewing the completeness and accuracy of the maps contained in the submitted YOP.

The YOP can be viewed on MDAR's website: <http://www.mass.gov/eea/agencies/agr/pesticides/vegetation-management-and-yearly-operation-plans.html> or National Grid's website: https://www9.nationalgridus.com/non_html/National%20Grid_2022%20YOP.pdf

MDAR has established the following procedures for this review:

Copies of the YOP and this *Notice* will be sent by the applicant to the Conservation Commission, Board of Health (or designated health agent), the Head of Government (Mayor, City Manager, Chair of the Board of Selectman) and appropriate water suppliers of each municipality where herbicides are to be applied during the calendar year of 2022; and if applicable, to the Natural Heritage Endangered Species Program of the Massachusetts Department of Fisheries and Wildlife, the Massachusetts Water Resource Authority and the Massachusetts Department of Conservation and Recreation. Municipal agencies and officials will have forty-five days, following receipt of the YOP, to review its map for inaccuracies and omissions in the location of "sensitive areas not readily identifiable in the field."

Municipal agencies and officials are requested to forward the YOP to the appropriate official(s) in their municipality who are qualified to certify the accuracy of the sensitive areas indicated on the maps. The maps should then be "corrected" and returned to the applicant and a copy should be sent to MDAR, at the address listed below, within the forty-five day review period. If a city or town needs more time to carry out this review, it should send a written request for an extension to MDAR and cite why there is a "good cause" for requesting additional time.

The applicant is required to make corrections and the corrected maps will be sent back to the city/town that requested the disputed changes within fifteen days of receipt of the request. MDAR will decide whether or not the YOP should be approved without the requested changes. MDAR will consider the "final approval" of a YOP individually for each municipality.

The twenty-one day public review period of the Municipal Notification Letter may serve concurrently with the forty-five day YOP review period in order to provide public notifications as required by 333 CMR 11.06-7, if the applicant has an approved VMP and if all the requisite city-town offices that received copies of the YOP completed their review and all corrections were duly made by the applicant and approved by MDAR.

A failure by the city/town to respond to the applicant's submission of the YOP within the forty-five day period will automatically be considered by MDAR to indicate agreement by the municipal officials with the sensitive area demarcations provided by the applicant in their YOP.

Any questions or comments on the information provided in this *Notice* and the procedures established for the municipal review outlined above should be addressed to:

Clayton Edwards, Rights-of-Way Programs
Massachusetts State Pesticide Bureau
251 Causeway Street, Suite 500
Boston, MA 02114-2151

Any questions or comments regarding the YOP should be addressed to:

Mariclaire Rigby
Lead Vegetation Strategy Specialist
National Grid Vegetation Management Strategy
939 Southbridge Street, Worcester, MA 01610

COMMENT PERIOD ENDS AT THE CLOSE OF BUSINESS (5pm) Friday, December 24, 2021

DEPARTMENT OF ENVIRONMENTAL PROTECTION
WATERWAYS REGULATION PROGRAM

RECEIVED
2021 NOV 19 A 11:35

Notice of License Application pursuant to M.G.L. Chapter 91
Chapter 91 License Application Number W21-6063

FALL RIVER, MA

Applicant: Massachusetts Department of Transportation, Highway Division

Project Location: Route 79 and Davol Street in the City of Fall River

Notification Date: November 22, 2021

Public Comments Deadline: December 22, 2021

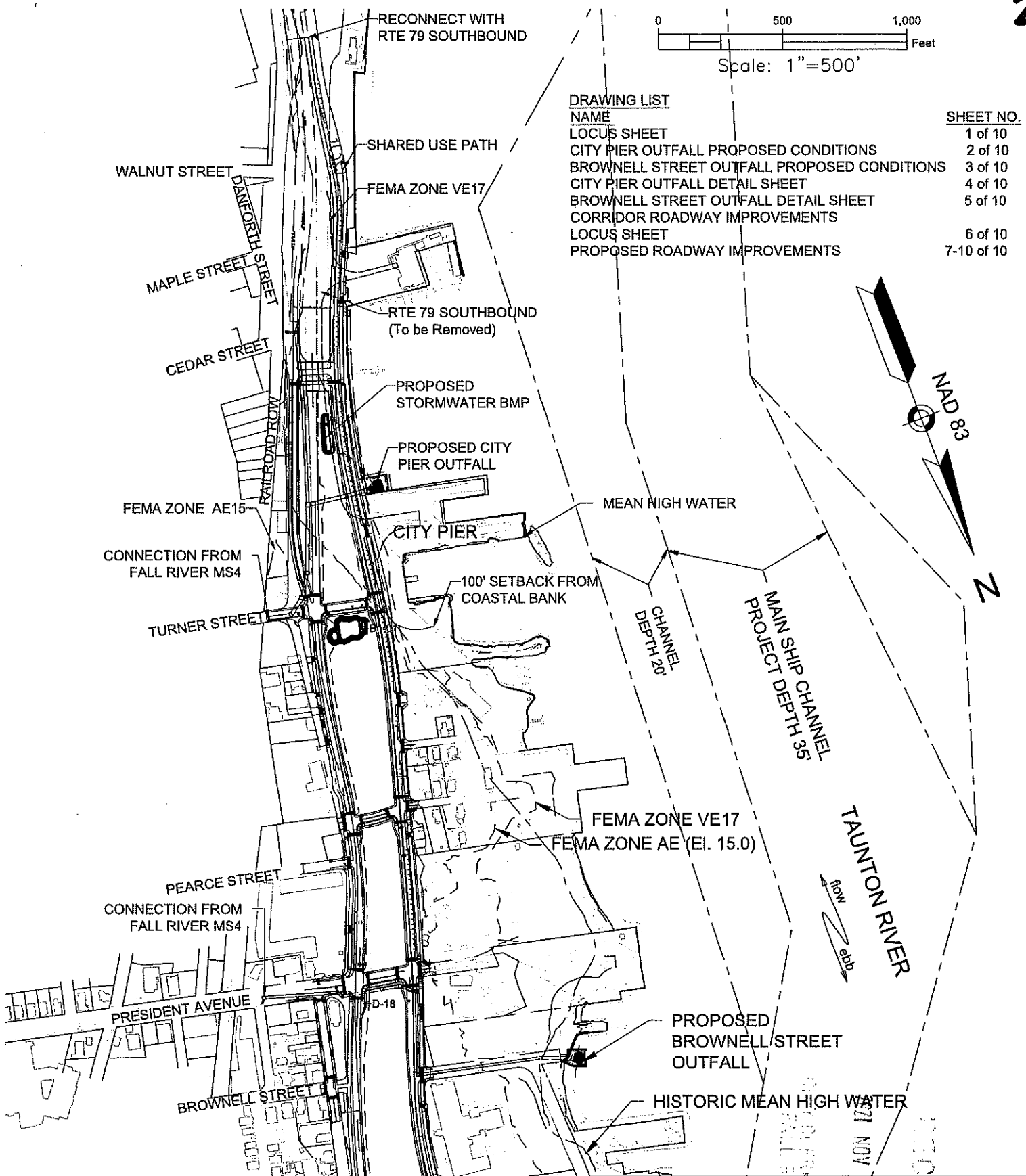
Public notice is hereby given of the Waterways License Application by the Massachusetts Department of Transportation, Highway Division to: remove approximately 2,250± linear feet of Route 79 southbound, combining traffic with Davol Street, reconstruct the Route 79 northbound bridge over the "U-turn" underpass and reconstruct Route 79 northbound from the "U-turn" underpass bridge to the Turner Street intersection (approx. 1,050± linear feet), construct a 14-foot-wide shared use path between MA Route 79 and the Taunton River / Fall River Harbor shoreline, construct a new stormwater BMP, and to demolish and remove an existing 24-inch and 30-inch drainage outfall and construct of a new 11-foot x 4-foot and 12-foot x 5-foot concrete box culvert respectively. The Department has determined that the proposed project consists of water dependent and non-water dependent elements and will therefore be review as a non-water dependent use project.

Comments may be sent to: Ryan Morrison, MassDEP Waterways Regulation Program, Ryan.Morrison@mass.gov. Please use the subject line: W21-6063/Corridor Improvements on Route 79 and Davol Street.

The Department will consider all written comments on this Permit or License Application received by the respective Public Comments Deadline. Failure of any aggrieved person or group of ten (10) or more citizens to submit written comments as specified above will result in the waiver of any right to an adjudicatory hearing in accordance with 310 CMR 9.13(4)(c). The group of citizens must include at least five (5) citizens who are residents of the municipality in which the proposed project is located. A public hearing may be held upon request by the Municipal Official.

Additional information regarding this application may be obtained by contacting the Waterways Program. Project plans and documents for the Waterways application are on file for public viewing electronically by request to DEP.Waterways@mass.gov. If you do not have access to email, please leave a voicemail at (617) 292-5959 and you will be contacted with information on alternative options.

Please be advised that the MassDEP Boston office is currently closed to the public and the Waterways Program Staff are working remotely. It is recommended that documents and correspondence be filed electronically with the email address specified above when possible; documents should not be hand delivered to One Winter Street, Boston, MA until further notice.

**LOCUS SHEET**

PLANS ACCOMPANYING PETITION OF THE
MASSACHUSETTS DEPARTMENT OF TRANSPORTATION
TO LICENSE RTE 79 CORRIDOR IMPROVEMENTS
ALONG THE TAUNTON RIVER IN FALL RIVER, MA
PREPARED BY: BETA GROUP, INC.

OCTOBER 07, 2021

THIS PLAN IS FOR PERMITTING PURPOSES ONLY.

FALL RIVER, MA

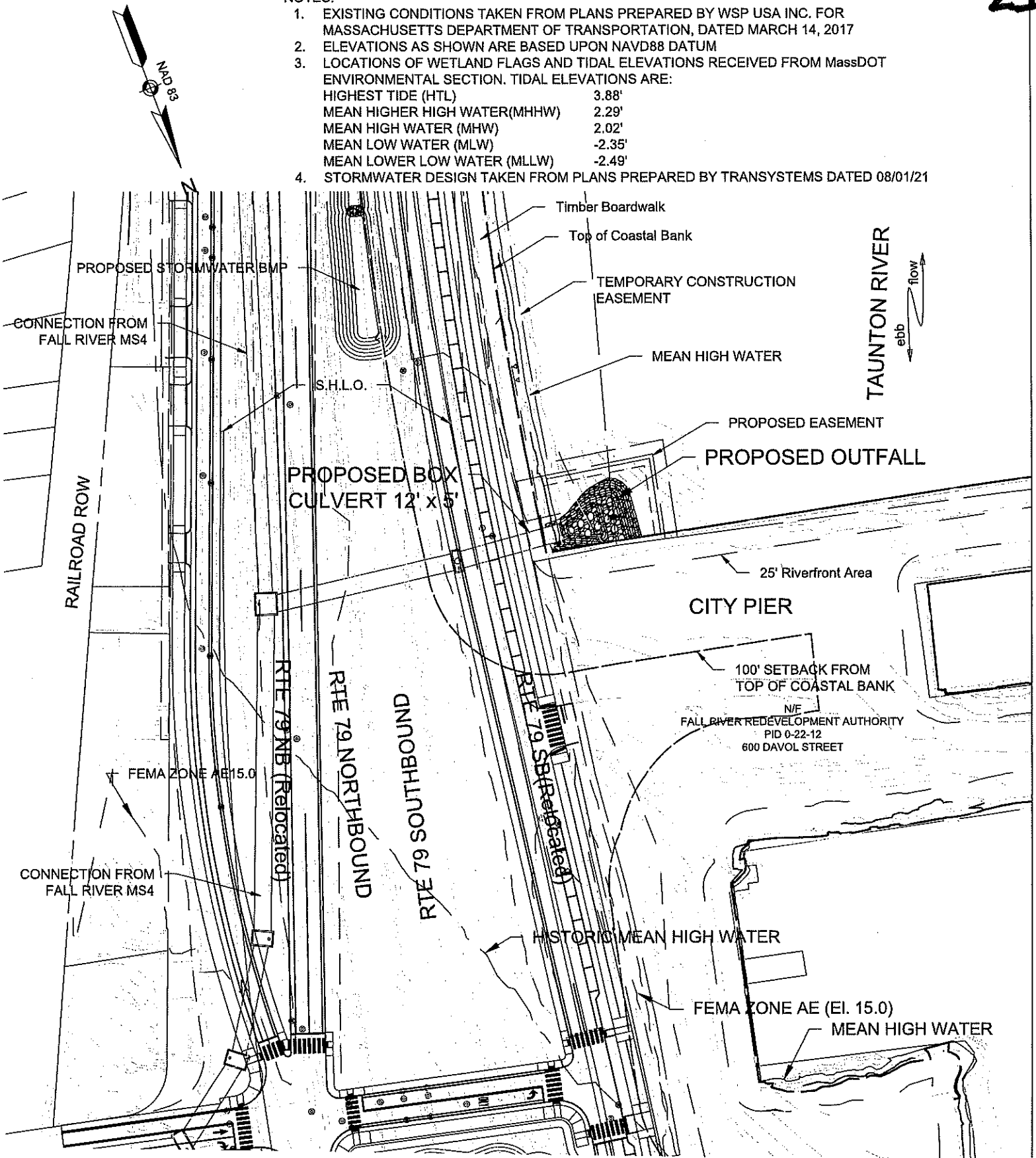
NOV 19 A 11:35

RECEIVED

NOTES:

1. EXISTING CONDITIONS TAKEN FROM PLANS PREPARED BY WSP USA INC. FOR MASSACHUSETTS DEPARTMENT OF TRANSPORTATION, DATED MARCH 14, 2017
2. ELEVATIONS AS SHOWN ARE BASED UPON NAVD88 DATUM
3. LOCATIONS OF WETLAND FLAGS AND TIDAL ELEVATIONS RECEIVED FROM MassDOT ENVIRONMENTAL SECTION. TIDAL ELEVATIONS ARE:

HIGHEST TIDE (HTL)	3.88'
MEAN HIGHER HIGH WATER (MHHW)	2.29'
MEAN HIGH WATER (MHW)	2.02'
MEAN LOW WATER (MLW)	-2.35'
MEAN LOWER LOW WATER (MLLW)	-2.49'
4. STORMWATER DESIGN TAKEN FROM PLANS PREPARED BY TRANSYSTEMS DATED 08/01/21

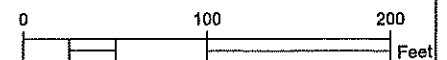


**CITY PIER OUTFALL
PLAN VIEW**

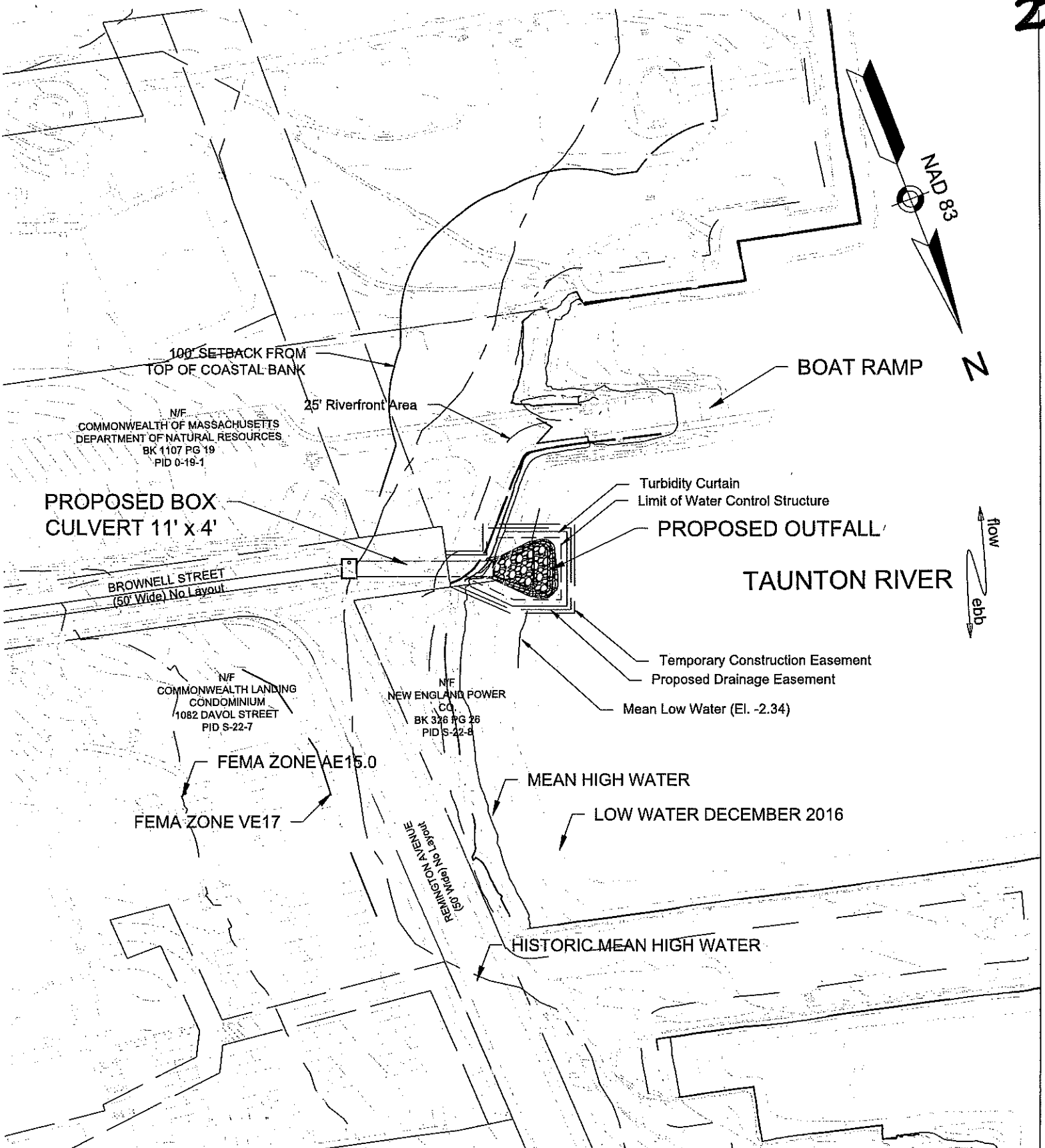
PLANS ACCOMPANYING PETITION OF THE MASSACHUSETTS DEPARTMENT OF TRANSPORTATION TO LICENSE RTE 79 CORRIDOR IMPROVEMENTS ALONG THE TAUNTON RIVER IN FALL RIVER, MA
 PREPARED BY: BETA GROUP, INC.

OCTOBER 07, 2021

THIS PLAN IS FOR PERMITTING PURPOSES ONLY.



Scale: 1"=100'

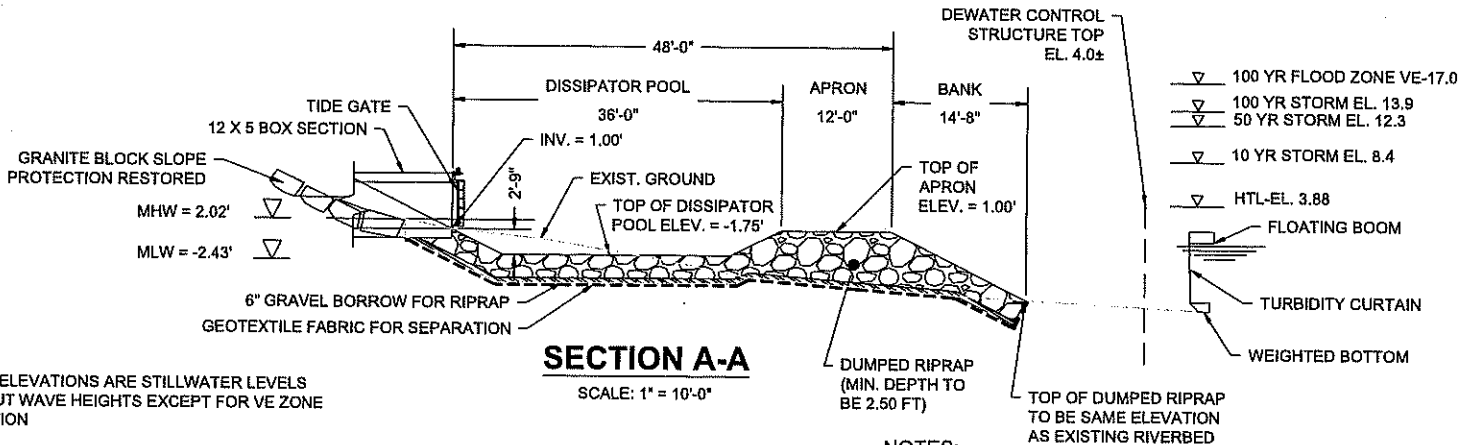
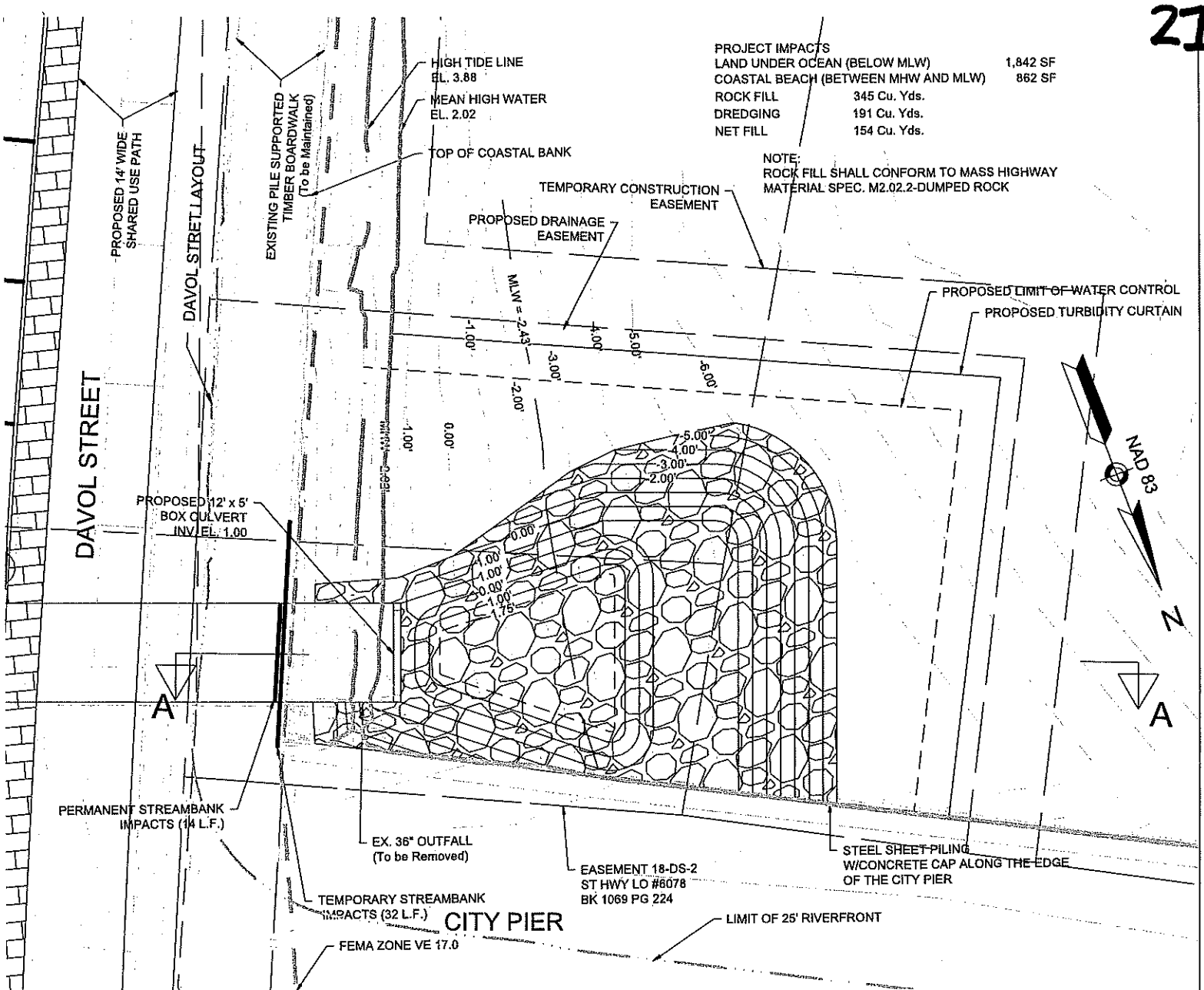


**BROWNELL STREET OUTFALL
PLAN VIEW**

PLANS ACCOMPANYING PETITION OF THE MASSACHUSETTS
DEPARTMENT OF TRANSPORTATION TO LICENSE RTE 79 CORRIDOR
IMPROVEMENTS ALONG THE TAUNTON RIVER IN FALL RIVER, MA
PREPARED BY: BETA GROUP, INC.

OCTOBER 07, 2021

THIS PLAN IS FOR PERMITTING PURPOSES ONLY.



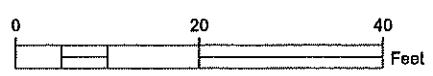
**CITY PIER OUTFALL
DETAIL SHEET**

PLANS ACCOMPANYING PETITION OF THE MASSACHUSETTS
DEPARTMENT OF TRANSPORTATION TO LICENSE RTE 79 CORRIDOR
IMPROVEMENTS ALONG THE TAUNTON RIVER IN FALL RIVER, MA
PREPARED BY: BETA GROUP, INC.

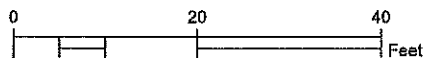
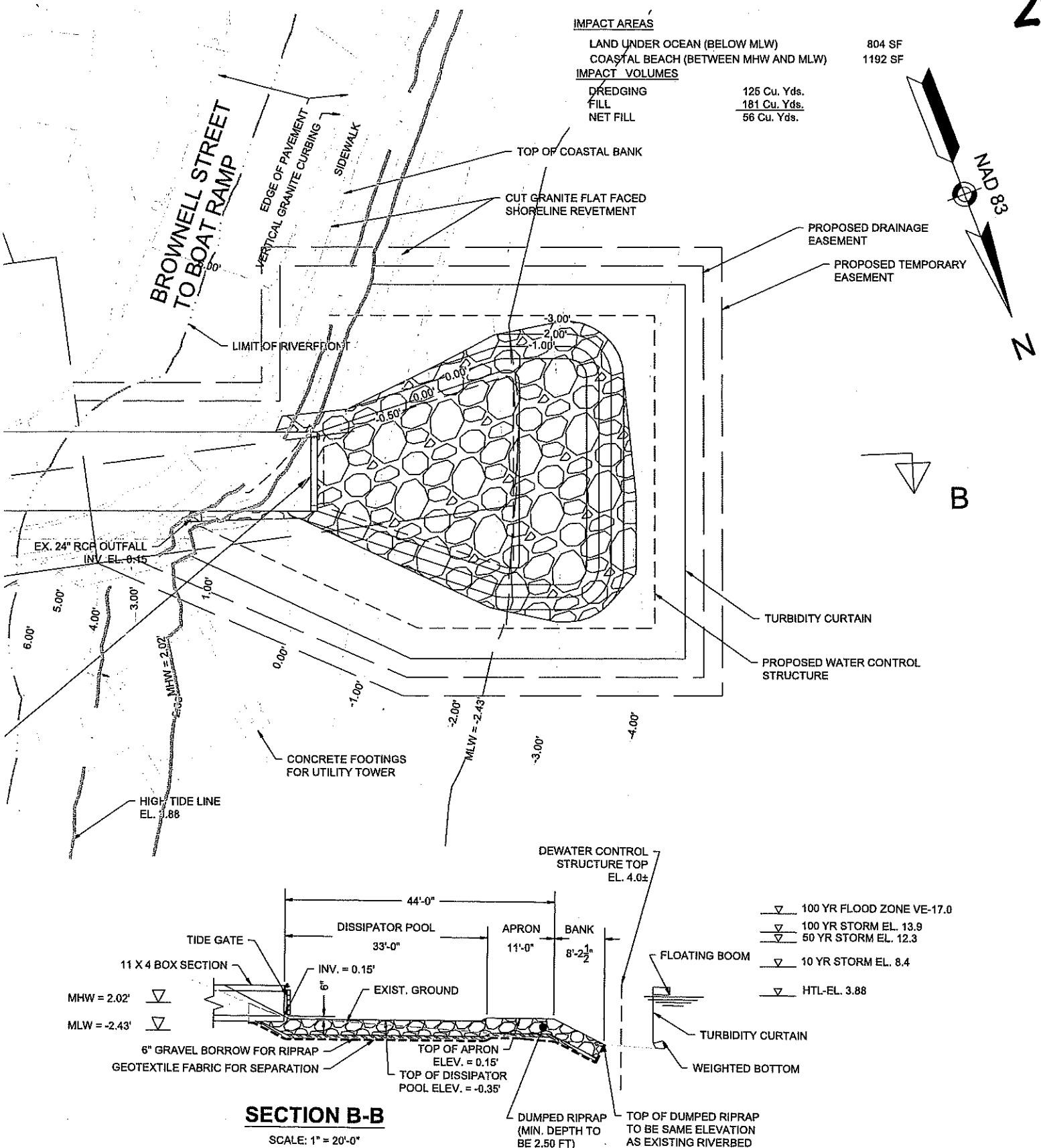
OCTOBER 07, 2021

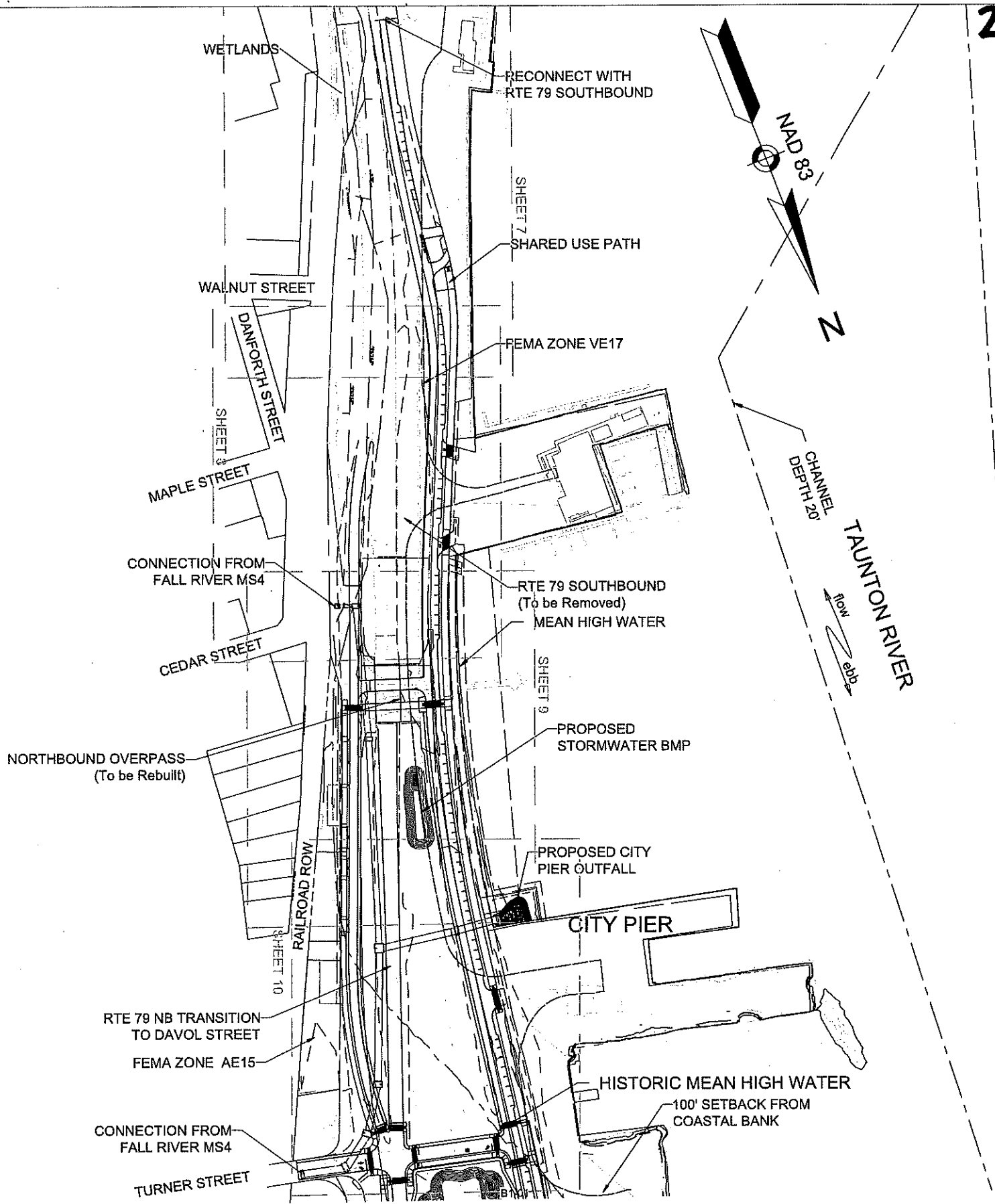
THIS PLAN IS FOR PERMITTING PURPOSES ONLY.

- NOTES:
1. PROPOSED CONTOURS SHOWN ARE AT 1' ELEVATION INTERVAL.
 2. ELEVATIONS ARE SHOWN IN FEET AND TENTHS BASED ON NAVD88 DATUM
 3. MEAN HIGH WATER: +2.02
 4. MEAN LOW WATER: -2.43



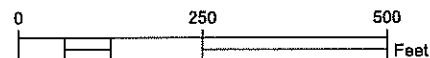
Scale: 1"=20' SHEET 4 OF 10



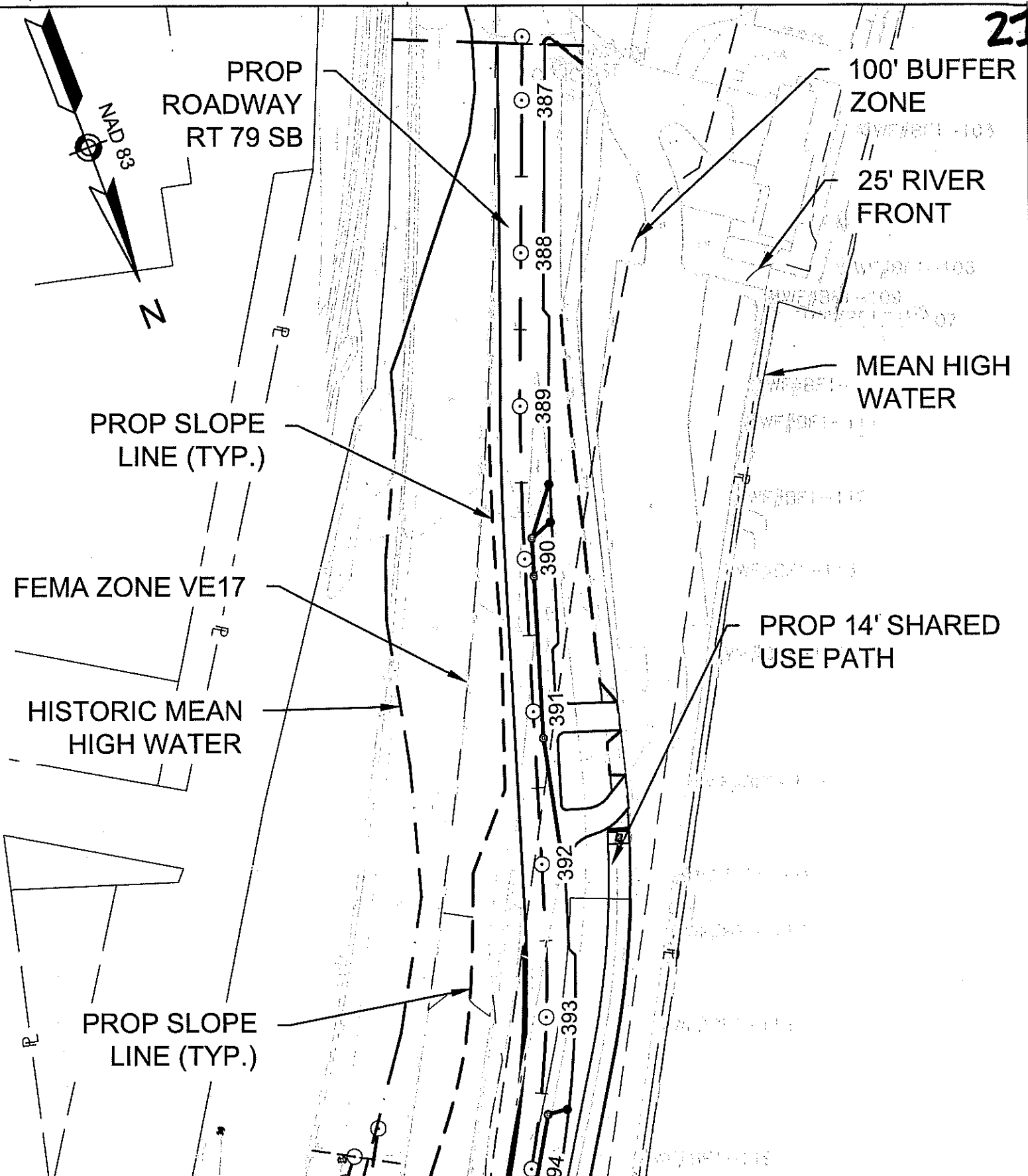


**ROADWAY CORRIDOR IMPROVEMENTS
LOCUS SHEET**

PLANS ACCOMPANYING PETITION OF THE MASSACHUSETTS DEPARTMENT OF
TRANSPORTATION TO LICENSE RTE 79 CORRIDOR IMPROVEMENTS ALONG
THE TAUNTON RIVER IN FALL RIVER, MA
PREPARED BY: BETA GROUP, INC.
OCTOBER 07, 2021
THIS PLAN IS FOR PERMITTING PURPOSES ONLY.



Scale: 1"=250'



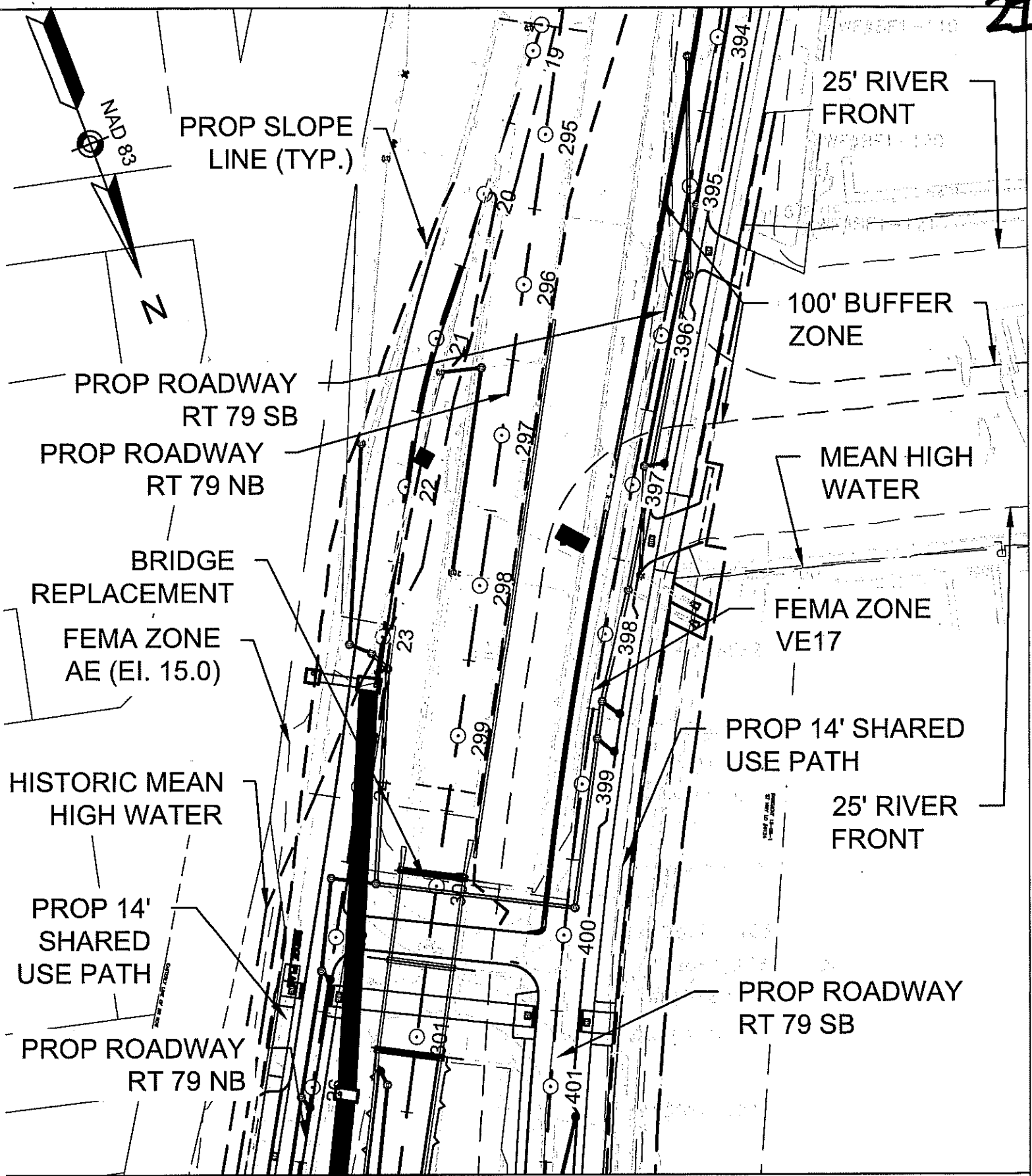
ROADWAY CORRIDOR IMPROVEMENTS

PLANS ACCOMPANYING PETITION OF THE MASSACHUSETTS
DEPARTMENT OF TRANSPORTATION TO LICENSE RTE 79 CORRIDOR
IMPROVEMENTS ALONG THE TAUNTON RIVER IN FALL RIVER, MA

PREPARED BY: BETA GROUP, INC.

OCTOBER 7, 2021

THIS PLAN IS FOR PERMITTING PURPOSES ONLY.



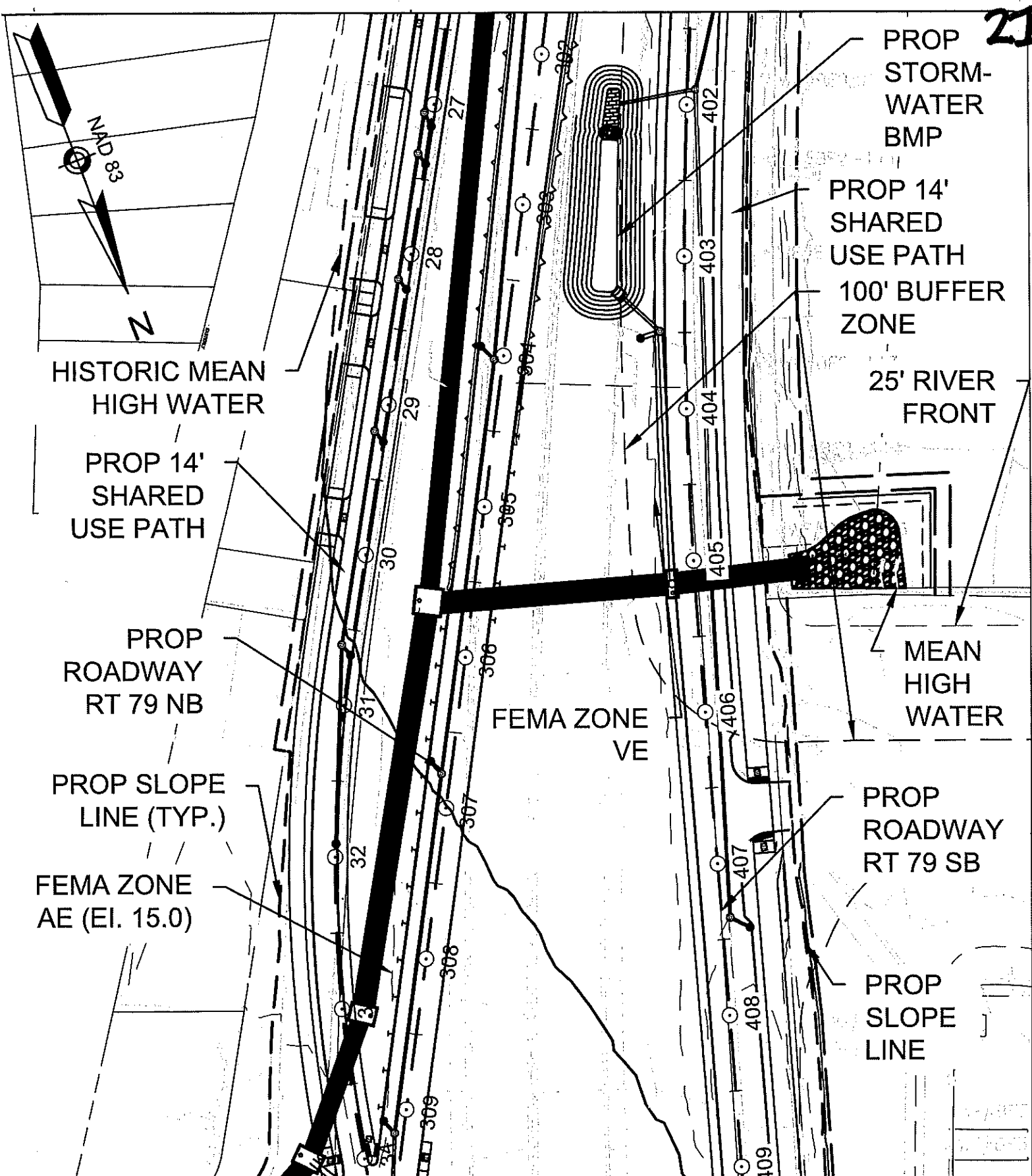
ROADWAY CORRIDOR IMPROVEMENTS

PLANS ACCOMPANYING PETITION OF THE MASSACHUSETTS
DEPARTMENT OF TRANSPORTATION TO LICENSE RTE 79 CORRIDOR
IMPROVEMENTS ALONG THE TAUNTON RIVER IN FALL RIVER, MA

PREPARED BY: BETA GROUP, INC.

OCTOBER 7, 2021

THIS PLAN IS FOR PERMITTING PURPOSES ONLY.

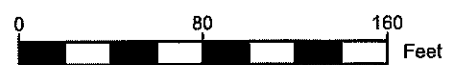


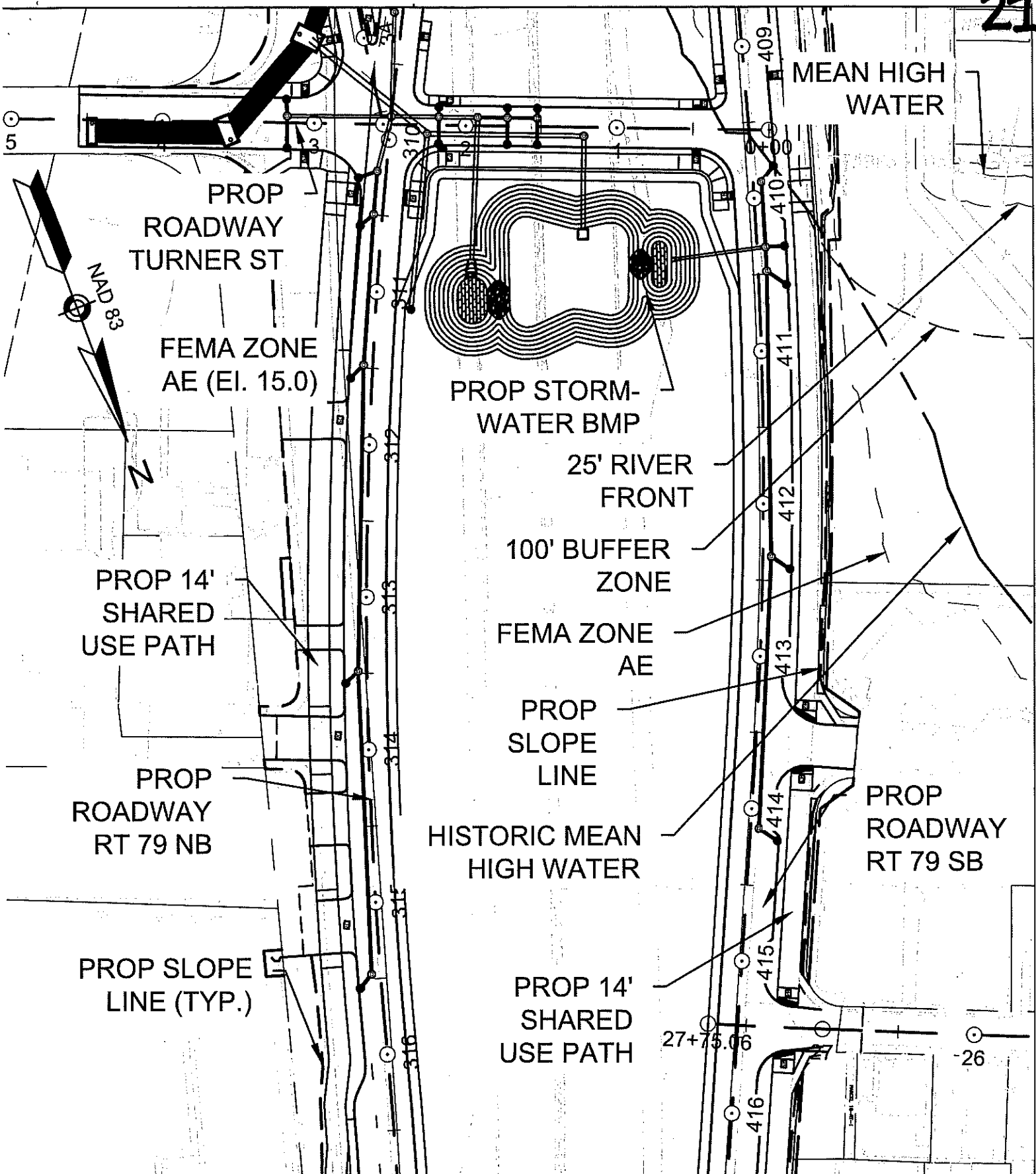
ROADWAY CORRIDOR IMPROVEMENTS

PLANS ACCOMPANYING PETITION OF THE MASSACHUSETTS
DEPARTMENT OF TRANSPORTATION TO LICENSE RTE 79 CORRIDOR
IMPROVEMENTS ALONG THE TAUNTON RIVER IN FALL RIVER, MA
PREPARED BY: BETA GROUP, INC.

OCTOBER 7, 2021

THIS PLAN IS FOR PERMITTING PURPOSES ONLY.





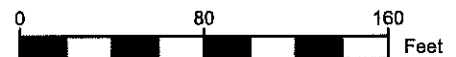
ROADWAY CORRIDOR IMPROVEMENTS

PLANS ACCOMPANYING PETITION OF THE MASSACHUSETTS
DEPARTMENT OF TRANSPORTATION TO LICENSE RTE 79 CORRIDOR
IMPROVEMENTS ALONG THE TAUNTON RIVER IN FALL RIVER, MA

PREPARED BY: BETA GROUP, INC.

OCTOBER 7, 2021

THIS PLAN IS FOR PERMITTING PURPOSES ONLY.



CITY OF FALL RIVER

To the City Council

Councillors:

The Committee on Ordinances and Legislation, at a meeting held on November 23, 2021, voted unanimously to recommend the accompanying proposed ordinance, accompanied by an emergency preamble, be passed through first reading, second reading, passed to be enrolled and passed to be ordained, with Councilor Shawn E. Cadime absent and not voting.


Clerk of Committees

City of Fall River, In City Council

EMERGENCY PREAMBLE

WHEREAS, the immediate passage of the accompanying proposed ordinance is deemed necessary inasmuch as it vitally affects the health and safety of the public, now therefore

BE IT RESOLVED, that said ordinance is hereby deemed an emergency measure in accordance with the provisions of Section 2-9(b) of the City Charter.

City of Fall River, *In City Council*

BE IT ORDAINED by the City Council of the City of Fall River, as follows:

That Chapter 70 of the Code of the City of Fall River, Massachusetts, 2018, which chapter relates to traffic be amended as follows:

By inserting in Section 70-387, which section relates to handicapped parking generally, the following:

Name of Street	Side	Location
Bay Street	East	Starting at a point 233 feet North of Pokross Street, for a distance of 20 feet northerly
County Street	West	Starting at a point 22 feet north of Barnes Street, for a distance of 20 feet northerly
Eastern Avenue	West	Starting at a point 363 feet north of Edgemon Street, for a distance of 20 feet northerly
Fountain Street	East	Starting at a point 249 feet north of Columbia Street, for a distance of 20 feet northerly
Harrison Street	West	Starting at a point 490 feet south of Pleasant Street, for a distance of 20 feet southerly
Osborn Street	North	Starting at a point 98 feet west of Whipple Street, for a distance of 20 feet westerly
Peck Street	East	Starting at a point 138 feet north of Dwelly Street, for a distance of 20 feet northerly
Pine Street	North	Starting at a point 133 feet east of Orange Street, for a distance of 20 feet easterly

CITY OF FALL RIVER

To the City Council

Councillors:

The Committee on Ordinances and Legislation, at a meeting held on November 23, 2021, voted unanimously to recommend the accompanying proposed ordinance, accompanied by an emergency preamble, be passed through first reading, second reading, passed to be enrolled and passed to be ordained, with Councilor Shawn E. Cadime absent and not voting.


Clerk of Committees

City of Fall River, In City Council

EMERGENCY PREAMBLE

WHEREAS, the immediate passage of the accompanying proposed ordinance is deemed necessary inasmuch as it vitally affects the health and safety of the public, now therefore

BE IT RESOLVED, that said ordinance is hereby deemed an emergency measure in accordance with the provisions of Section 2-9(b) of the City Charter.

City of Fall River, *In City Council*

BE IT ORDAINED by the City Council of the City of Fall River, as follows:

That Chapter 50 of the Code of the City of Fall River, Massachusetts, 2018, which chapter relates to Personnel be amended as follows:

Section 1.

By striking out in Section 50-301, which section relates to Salary schedules for executive officers, department heads and non-union personnel the following:

	Grade	Effective Date	Step 1
City Engineer	CENG	7-1-2017	Not to exceed \$90,000

Section 2.

By inserting in Section 50-302, which section relates to Salary schedules for contract personnel, in proper alphabetical order the following:

	Grade	Effective Date	Step 1
City Engineer	CENG	12-1-2021	Per contract

CITY OF FALL RIVER

To the City Council

Councillors:

The Committee on Ordinances and Legislation, at a meeting held on November 23, 2021, voted unanimously to recommend that the accompanying proposed ordinance be passed through first reading, with Councilor Shawn E. Cadime absent and not voting.

Cullen A. Taylor
Clerk of Committees

City of Fall River, *In City Council*

BE IT ORDAINED by the City Council of the City of Fall River, as follows:

That Chapter 70 of the Code of the City of Fall River, Massachusetts, 2018, which chapter relates to traffic be amended as follows:

Section 1.

By inserting in Section 70-371, which section relates to parking prohibited at all times the following:

Name of Street	Side	Location
Eastern Avenue	West	From Bedard Street northerly for a distance of 60 feet

Section 2.

By striking out in Section 70-387, which section relates to handicapped parking the following:

Name of Street	Side	Location
Fountain Street	West	Starting at a point 183 feet north of Division Street, for a distance of 20 feet southerly
South Main Street	West	Starting at a point 125 feet south of Center Street, for a distance of 20 feet southerly
Whipple Street	West	Starting at a point 184 feet north of Cottage Street, for a distance of 20 feet northerly

CITY OF FALL RIVER

To the City Council

Councillors:

The Committee on Ordinances and Legislation, at a meeting held on November 23, 2021, voted unanimously to recommend that the accompanying proposed ordinance be passed through first reading, with Councilor Shawn E. Cadime absent and not voting.

Cullen A. Taylor
Clerk of Committees

6d

City of Fall River, *In City Council*

BE IT ORDAINED, by the City Council of the City of Fall River, as follows:

That Chapter A110 Fee Schedule of the Code of the City of Fall River, Massachusetts, 2018, which Section relates to Public Facilities, be amended, as follows:

By striking out in Section 54-161 Cemetery fees the following sub-sections and inserting in place thereof, the following:

(1) Grave openings	\$ 750.00
Saturday/Holiday	\$1,150.00
(2) Single graves (including opening)	\$1,750.00
Saturday/Holiday	\$2,150.00
(3) Two-grave lots (side by side)	\$3,000.00
Two-grave lots double depth (liner included)	\$3,200.00
(4) Cremains opening	\$ 350.00
Saturday/Holiday	\$ 750.00
Cremation lot, Slant Marker (2 cremains)	\$ 800.00
Cremation lot, Flat Marker (2 cremains)	\$ 600.00
Niche Unit (2 cremains)	\$1,500.00
(8) Cemetery liners	\$ 650.00
Cremation liners	\$ 250.00

CITY OF FALL RIVER

To the City Council

Councillors:

The Committee on Ordinances and Legislation, at a meeting held on November 23, 2021, voted 3 yeas, 1 nay to recommend that the accompanying proposed ordinances be referred to the full council for action, with Councilor Michelle M. Dionne voting in the negative and Councilor Shawn E. Cadime absent and not voting.


Cullen A. Taylor
Clerk of Committees

City of Fall River, *In City Council*

BE IT ORDAINED, by the City Council of the City of Fall River, as follows:

That Chapter 74 of the Code of the City of Fall River, Massachusetts, 2018, which chapter relates to utilities, be amended as follows:

By striking out Sec. 74-353 in Appendix A-Fee Schedule, which section relates to utilities, in its entirety, and inserting in place thereof, the following:

For water billed on or after October 1, 2021, per 100 cu. ft. \$3.49

CITY OF FALL RIVER
IN CITY COUNCIL

AUG 17 2021

*Referred to the Committee
on Ordinances and Legislation,
5 Yeas, 3 Nays*

City of Fall River, In City Council

BE IT ORDAINED, by the City Council of the City of Fall River, as follows:

Section 1.

That Section 74-134 of Appendix A-Fee Schedule of the Code of the City of Fall River, Massachusetts, 2018, which Section relates to User Charges for Wastewater collection, be amended, as follows:

Sub-Section 1.

By striking out in sub-section (1) of said section, "\$5.59", and inserting in place thereof, "\$5.67", and by striking out "July 1, 2020", and inserting in place thereof, "October 1, 2021".

Sub-Section 2.

By striking out in paragraph (a) of sub-section (2) of said section, "\$5.59", and inserting in place thereof, "\$5.67", and by striking out "July 1, 2020", and inserting in place thereof, "October 1, 2021".

Sub-Section 3.

By striking out in paragraph (b) of sub-section (2) of said section, "\$2.63", and inserting in place thereof, "\$2.67", and by striking out "July 1, 2020", and inserting in place thereof, "October 1, 2021".

Sub-Section 4.

By striking out in sub-section (4) of said section, all dollar values and inserting in place thereof, the following:

\$	186.63
\$	362.11
\$	543.67
\$	723.20
\$	903.75
\$	1,081.26
\$	1,260.79
\$	1,437.28
\$	1,616.81
\$	1,798.37

and, by striking out in said sub-section (4) "July 1, 2020", and inserting in place thereof, "October 1, 2021".

Section 2.

That Section 74-140 of Appendix A-Fee Schedule of the Code of the City of Fall River, Massachusetts, 2018, which Section relates to Stormwater fee, be amended, as follows:

By striking out in said section, "\$184.00", and inserting in place thereof, "\$188.00", and by striking out "\$46.00", and inserting in place thereof, "\$47.00" and by striking out "July 1, 2020", and inserting in place thereof, "October 1, 2021".

CITY OF FALL RIVER
IN CITY COUNCIL

AUG 17 2021

*Referred to the Committee
on Ordinances and Legislation,
541as, 3 nals*

PERAC

COMMONWEALTH OF MASSACHUSETTS | PUBLIC EMPLOYEE RETIREMENT ADMINISTRATION COMMISSION

PHILIP Y. BROWN, ESQ., *Chairman*

JOHN W. PARSONS, ESQ., *Executive Director*

Auditor SUZANNE M. BUMP | KATHLEEN M. FALLON | KATE FITZPATRICK | JAMES M. MACHADO | RICHARD MACKINNON, JR. | JENNIFER F. SULLIVAN

MEMORANDUM

TO: Fall River Retirement Board
FROM: John W. Parsons, Esq., Executive Director
RE: Appropriation for Fiscal Year 2023
DATE: November 17, 2021

Required Fiscal Year 2023 Appropriation:

CITY CLERK
FALL RIVER, MA

RECEIVED
2021 NOV 24 A 11:24
\$20,528,575

This Commission is hereby furnishing you with the amount to be appropriated for your retirement system for Fiscal Year 2023 which commences July 1, 2022.

Attached please find summary information based on the present funding schedule for your system and the portion of the Fiscal Year 2023 appropriation to be paid by each of the governmental units within your system.

The current schedule is due to be updated by Fiscal Year 2024.

If you have any questions, please contact PERAC's Actuary, John Boorack, at (617) 666-4446 Extension 935.

JWP/jfb
Attachments

cc: Office of the Mayor
City Council
Town Manager

p:\actuarial\approp\approp23\fy23 for web\fall river approp 23.docx



Fall River Retirement Board

Projected Appropriations

Fiscal Year 2023 - July 1, 2022 to June 30, 2023

Aggregate amount of appropriation: \$40,528,575

Fiscal Year	Estimated Cost of Benefits	Funding Schedule (Excluding ERI)	ERI	Total Appropriation	Pension Fund Allocation	Pension Reserve Fund Allocation	Transfer From PRF to PF
FY 2023	\$38,173,255	\$40,528,575	\$0	\$40,528,575	\$38,173,255	\$2,355,320	\$0
FY 2024	\$38,908,837	\$43,568,218	\$0	\$43,568,218	\$38,908,837	\$4,659,381	\$0
FY 2025	\$39,659,131	\$46,835,834	\$0	\$46,835,834	\$39,659,131	\$7,176,703	\$0
FY 2026	\$40,424,430	\$50,348,522	\$0	\$50,348,522	\$40,424,430	\$9,924,092	\$0
FY 2027	\$41,205,036	\$54,124,661	\$0	\$54,124,661	\$41,205,036	\$12,919,625	\$0

The Total Appropriation column shown above is in accordance with your current funding schedule and the scheduled payment date(s) in that schedule. Whenever payments are made after the scheduled date(s), the total appropriation should be revised to reflect interest at the rate assumed in the most recent actuarial valuation. Payments should be made before the end of the fiscal year.

For illustration, we have shown the amount to be transferred from the Pension Reserve Fund to the Pension Fund to meet the estimated Cost of Benefits for each year. If there are sufficient assets in the Pension Fund to meet the Cost of Benefits, this transfer is optional.

Fall River Retirement Board
Appropriation by Governmental Unit

Fiscal Year 2023 - July 1, 2022 to June 30, 2023

Aggregate amount of appropriation: **\$40,528,575**

UNIT	Percent of Aggregate Amount	Funding Schedule (excluding ERI)	ERI	Total Appropriation
City of Fall River	90.92%	\$36,848,581	\$0	\$36,848,581
Fall River Redevelopment	0.07%	\$28,370	\$0	\$28,370
Fall River Housing Authority	7.29%	\$2,954,533	\$0	\$2,954,533
Diman Voc.	1.72%	\$697,091	\$0	\$697,091
UNIT TOTAL	100%	\$40,528,575	\$ 0	\$40,528,575

The Total Appropriation column shown above is in accordance with your current funding schedule and the scheduled payment date(s) in that schedule. Whenever payments are made after the scheduled date(s), the total appropriation should be revised to reflect interest at the rate assumed in the most recent actuarial valuation. Payments should be made before the end of the fiscal year.