

City of Fall River
Massachusetts
Office of the Mayor

FINANCE 3
1 of 2

PAUL E. COOGAN
Mayor

July 7, 2020

Honorable Members of the City Council
One Government Center
Fall River, MA 02722

RE: School Transportation

Mr. President and Members of the Honorable Council:

For your information and review, attached please find a request from the Fall River Public Schools to approve a 5 year contract associated with IFB 20-35 for the Special Education Transportation, Bus Monitors, and Summer Transportation.

Thank you for your favorable consideration in this regard.

Sincerely,

Paul E. Coogan
Mayor

CITY OF FALL RIVER
IN CITY COUNCIL

JUL 14 2020

*Referred to the
Committee on Finance*

RECEIVED
2020 JUL -7 P 3:46
CITY CLERK
FALL RIVER, MA

City of Fall River, *In City Council*

ORDERED, that the Mayor, through the Fall River School Department, be and the same is hereby authorized to enter into a five-year contract associated with IFB 20-35, with Whaling City Transit, Inc., with a total of \$2,603,982.00, for the first year for Special Education Transportation, Bus Monitors, and Summer Transportation.

CITY OF FALL RIVER
IN CITY COUNCIL

JUL 14 2020

Referred to the Committee
on Finance



FALL RIVER PUBLIC SCHOOLS

Facilities & Operations

RECEIVED

2020 JUL -7 P 2:56

Matthew H. Malone, Ph.D.
Superintendent of Schools

Kenneth C. Pacheco
Chief Operations Officer
CITY CLERK
FALL RIVER, MA

July 14, 2020

The Honorable City Council
City of Fall River
1 Government Center
Fall River, MA 02722

Dear Honorable City Council

I am attaching herewith, for your information a request to approve a 5 year contract associated with IFB 20-35 for the Special Education Transportation, Bus Monitors and Summer Transportation as listed in the bid specifications with a total amount for the first year of \$2,603,982.

Sincerely,

Kenneth C. Pacheco,
Chief Operations Officer



June 23, 2020

Mr. Ken Pacheco, Chief Operations Officer
Fall River Public Schools
417 Rock Street
Fall River, MA 02720

Sent via Email: kenpacheco@fallriverschools.org

Dear Mr. Pacheco:

The following is our recommendation relative to the award of the bid for School Transportation, IFB: 20-35 dated May 27, 2020. Due to the Coronavirus, the bidders meeting was held virtually via Zoom on June 4, 2020. The following companies participated:

Amaral Bus Company, Inc.
Whaling City Transit, Inc.
Braga Transportation, Inc.
Fall River City Purchasing

All prospective bidders were notified and invited to submit any/all questions in writing by June 11, 2020. In addition, the following Addenda were issued in response to all questions asked:

Addendum 1: June 5, 2020

Bids were due at the City Purchasing Department on/before by 11:00 a.m. on June 18, 2020. The bids were opened and recorded at that time. Due to the closure of the building, the bid opening was videotaped and transmitted on the city web site. Bids were received by the following companies:

Whaling City Transit, Inc.
(Current Contractor)

FUTURES EDUCATION
FUTURES HEALTHCARE

136 William Street
Springfield, MA 01105
T 800 218 9280
F 866 656 6111

DiscoverFutures.com

The following are the amounts bid (Basis for Award) by each bidder:

FALL RIVER RE BID 20-35	CURRENT PRICES 2019--20	RE BID 20-35 2020-21	
	WHALING CITY TRANSIT	WHALING CITY TRANSIT	DIFFERENCE
	(1 Year Contract)	(5 Year Contract)	
<u>In District Special Education Bus Transportation:</u>			
47 PASSENGER BUSES			
Cost per Bus per Day			
(47 Pax) 2 TIER:	\$ 350.00	\$ 238.00	-32.0%
(47 PAX) 1 TIER:	\$ 300.00	\$ 220.00	-26.7%
PRE-K			
29 PASSENGER BUSES			
Cost per Bus per Day			
1 TIER:	\$ 300.00	\$ 198.00	-34.0%
2 TIER		\$ 244.00	
PRE-K MID DAY TRANSPORTATION	\$ 153.00	N.A.	
BUS MONITORS PER HOUR	\$ 20.00	\$ 31.00	55.0%
<u>In District Summer Bus Transportation:</u>			
(Summer 2021-22)			
47/29 PASSENGER BUSES:			
Cost per Bus per Day	\$ 267.00	\$ 170.00	-36.3%
BUS MONITORS PER HOUR	\$ 20.00	\$ 31.00	55.0%
PERFORMANCE BOND	\$ 39,335.80	\$ 25,782.00	
TOTAL CONTRACT COST	\$ 2,866,880.00	\$ 2,603,982.00	\$ (262,898.00)
			-9.17%

As can be seen from the previous cost comparison, the current bid (5 Year Contract) represents and overall cost reduction of approximately \$ 262,898 (9.17 %) from the current one-year contract.

Our subsequent review and due diligence relative to the bid received indicated the following:

Our review of the bid submission by Whaling City Transit indicated the following:

1. Bid Bond was provided
2. Certificate of Non-Collusion was included
3. Acknowledgement of Addenda was included
4. Certificate of Good Standing and/or Tax Compliance from the Dept. of Revenue was provided
5. Certificate of Standing from the Massachusetts Secretary of State was provided
6. Required letters of reference were provided (2020)
7. Appropriate references were provided
8. Statement of bonding commitment was included with performance bond cost (1% of contract)
9. Terminal Location/Fueling Plan was included.
10. Description of Equipment was included.
11. Safety and Training Program was included.
12. CDL Drug/Alcohol Testing Program was included.
13. Current (3 Years) accident record was included.
14. We reviewed the financial statements provided with their bid submission for the years 2018 and 2019 as of March 28, 2020. Based upon our analysis and the independent accountant's review report, we have determined that Whaling City has the financial ability to continue to provide the services specified.
15. References were very good to excellent

In addition, Whaling City provided additional data as to their willingness to work with their school districts to find solutions to Covid related transportation issues that will arise. They stated that they have already ordered face shields for all employees, have installed hand sanitizer stations throughout their buildings and take temperature of every employee every day. Every vehicle will have tissues, hand sanitizer and sanitizing wipes. Seats will be wiped down after each run and vehicles will be sanitized with disinfectant cold foggers daily.

Based the preceding we determined that the Whaling City Transit is both a responsive and responsible bidder.

Therefore, based upon the previous we recommend the following:

That the bid for School Transportation, IFB: 20-35, dated May 27, 2020, for the Special Education School Bus Transportation, Bus Monitors and Summer Transportation (2021-2025) be awarded to Whaling City Transit, Inc. of Westport, MA at a total cost not to exceed \$ 2,603,982, in accordance with the Bid Specifications, Addendum 1 and their Bid dated June 15, 2020 and on the basis of their being the lowest responsive and responsible bidder and it being in the best public interest.

In order to ensure continued high quality performance, we further recommend that the District require a 100% performance bond for at least the first year of the contract at a cost of \$ 25,782.00; the cost of which is included in the total bid cost.

If I can answer any questions regarding these recommendations or the bid process, please do not hesitate to contact me.

Respectfully,

Richard G. Labrie

Richard G. Labrie

Senior Associate

REVISED: 6/05/2020

BID FORM 1

SINGLE CONTRACTOR

**Single Contractor for All Required In District Special Education School Bus
Transportation, Summer Transportation (SNT) and Bus Monitors**

**Bidder MUST be lowest responsible and
responsive bidder for ALL of the required special education transportation
categories**

**All bid costs per bus per day prices are to be calculated based upon FY'2021
costs.**

**Those prices shall then be adjusted annually using the Cost of Living Adjustment
Formula identified in Section 14 of the Bid Specifications.**

**Fuel Adjustments shall be made annually during the District contract term and are
NOT subject to COLA adjustments.**

REVISED: 6/05/2020

**BID FORM 1
SINGLE CONTRACTOR**

IN DISTRICT SPECIAL EDUCATION and SUMMER BUS TRANSPORTATION and BUS MONITORS

Year 1: September 1, 2020-June 30, 2021

In District Special Education Bus Transportation:

PRE K:

2 TIER:

47 PASSENGER BUSES

Cost per Bus per Day \$ 244.00 X 4 Buses x 180 days = \$ 175,680.00 (A1)

1 TIER:

29 PASSENGER BUSES

Cost per Bus per Day \$ 198.00 X 8 Buses x 180 days = \$ 285,120.00 (A2)

1 TIER: ALL DAY PREK PROGRAM (A.M. and P.M. Only)

29 PASSENGER BUSES

Cost per Bus per Day \$ 198.00 X 1 Buses x 180 days = \$ 35,640.00 (A3)

Total: 13 - 29/47 Passenger Buses

DOOR to DOOR

2 TIER:

47 PASSENGER BUSES

Cost per Bus per Day \$ 238.00 X 17 Buses x 180 days = \$ 728,280.00 (A4)

1 TIER:

47 PASSENGER BUSES

Cost per Bus per Day \$ 220.00 X 9 Buses x 180 days = \$ 356,400.00 (A5)

47 PASSENGER BUSES

Cost per Bus per Day \$ 220.00 X 1 Buses x 180 days = \$ 39,600.00 (A6)

Total: 27 - 47 Passenger Buses

BUS MONITORS (Will be paid at their actual number of hours worked)

40 Monitors x 4 Hours/Day x 180 days X \$ 31.00 per Hour = \$ 892,800.00 (A7)

**In District Summer Bus Transportation
July / August 2021-2025**

UP TO 48 PASSENGER BUSES:

\$ 170.00 per Day per Bus x 11 Buses x 20 Days = \$ 37,400.00 (A8)

BUS MONITORS

11 Monitors x 4 Hours/Day x 20 days X \$ 31.00 per Hour = \$ 27,280.00 (A9)

Late Bus (Only IF Required by the District): \$ 175.00 per Bus per Hour

Sub Total: (A1+A2+A3+A4+A5+A6+A7+A8+A9):\$ 2,578,200.00 (A)

Performance Bond The cost of the Performance Bond or Letter of Credit shall be included in the calculation and determination of the lowest responsive and responsible bidder and shall be calculated based upon the total first year bid cost (A) above.

The required cost of the annual 100% Performance Bond or Letter of Credit for the first year is:

Bond Rate: 1 % x (A) = \$ 25,782.00 (A10)

In District Special Education Bus Transportation,
Summer Bus Transportation, Monitors

TOTAL A: (A1+A2+A3+A4+A5+A6+A7+A8+A9+A10):

\$ 2,603,982.00
(Basis for Award)

RULE FOR AWARD

The School Committee shall award to the responsive and responsible bidder with the lowest price for In District Special Education Bus Transportation, Summer Bus Transportation and Monitors FY'2021 for, as identified as the Basis for Award

Signature: 

Printed Name: Robert J. Neves

Company: Whaling City Transit Inc.

Date: 6/15/2020

FALL RIVER PUBLIC SCHOOLS SCHOOL TRANSPORTATION

IFB: 20-35

BID ACKNOWLEDGEMENT FORM 1A (MUST BE SUBMITTED WITH BID(S))

ADDENDUM # 1: June 5, 2020 :

A handwritten signature in black ink, appearing to be 'H. L.', written over a horizontal line.

(Signature)

FORM 2

Bidder Registration Form

COMPANY NAME: Whaling City Transit Inc.

ADDRESS: 92 Sanford Rd. Westport, MA 02790

PRINTED NAME OF PERSON AUTHORIZED TO SIGN ON BEHALF

OF COMPANY: Robert J. Neves

TITLE: President

SIGNATURE:  _____

DATE: 6/13/2020

PHONE: 508-679-0100

FAX: 508-679-0900

EMAIL: rneves@whalingcitytransit.net

FORM 3

ASSURANCE OF NON-DISCRIMINATION COMPLIANCE

The undersigned certifies that he/she does not subject employees or applicants for employment by this firm to discrimination on the basis of race, color, sexual orientation, national origin, handicap, age or sex, in any of the following areas:

- Recruitment, hiring, upgrading, promotion, whether for full-time or part-time employment, consideration for demotion, transfer, layoff, or hiring.
- Rates of pay or any other form of compensation and changes in compensation.
- Job assignments and seniority status.
- Granting and returning from leaves of absence, leave for pregnancy, or any other leave.
- Fringe benefits available by virtue of employment, whether or not administered by the recipient.
- Selection and financial support for training, including apprenticeship, professional meetings, conferences, and other related activities, selection for tuition assistance, and selection for sabbaticals and leaves of absence to pursue training.
- Employer-sponsored activities, including social or recreational programs.
- Any other term, condition, or privilege of employment.

If corporation, Must be signed and sealed by a duly authorized officer; if partnership, so state and give names of all partners, or if an individual, so state and sign.

SIGNATURE: _____

PRINTED NAME: _____

Robert J. Neves

COMPANY: _____

Whaling City Transit Inc.

DATE: 6/13/2020

FORM 4

CONTRACTOR INFORMATION AND REFERENCES

The undersigned proposes to furnish services for FY'2021 through FY'2025 for SPECIAL EDUCATION SCHOOL BUS TRANSPORTATION SERVICES to the FALL RIVER PUBLIC SCHOOLS in accordance with the aforementioned specifications.

The undersigned offers the following information as evidence of the Bidder(s)' qualifications to perform the work as bid upon according to all the requirements of the specifications. Please answer the following questions:

Number of years bidder(s) has been in business under present business: : 38

Has bidder(s) been involved in a Chapter 11 bankruptcy proceeding within the past ten years? N Y/N

Has bidder(s) ever failed to complete any work awarded? N Y/N

Has bidder(s) ever been involved in non-accident related litigation in the past five years? N Y/N
Describe Below

Has bidder(s) ever been in any accidents where the result was loss of life? N Y/N
Describe Below

Bidder MUST provide at least three (3) current and/or recent references from a minimum of three public School Departments with which you are or have recently (within the past 3 years) contracted in Massachusetts with Type C school buses and MUST attach letters of reference.

1. School District: Fall River, MA

Type of Service: School bus

Contact: Donna Cabral

Telephone No. 508-675-8330 ext 55246

Email: dcabral@fallriverschools.org

2. School District: New Bedford, MA

Type of Service: School bus

Contact: Jeff Tatro

Telephone No. 508-997-4511 ext 2229

Email: jtatro@newbedfordschools.org

3. School District: Westport, MA

Type of Service: Special needs

Contact: Michelle Rapoza

Telephone No. 508-636-1140 ext 4020

Email: mrapoza@westportschools.org

Comments/Explanation (Optional):

Whaling City Transit, Inc.

92 Sanford Road

Westport, MA 02790

Telephone # (508) 679-0100

Fax # (508) 679-0900

REFERENCES

Fall River Public Schools

290 Rock St

Fall River, MA 02720

Donna Cabral 508-675-8330 Ext 31341

New Bedford Public Schools

455 County St

New Bedford, Ma 02740

Jeff Tatro 508-997-4511 Ext 2229

Old Rochester Regional

135 Marion Rd

Mattapoisett, Ma 02739

Cris Salvadore 508-758-2772 Ext 1942

Westport Public Schools

17 Main Rd

Westport, Ma 02790

Michele Rapoza 508-636-1144

Southcoast YMCA

128 Union St

New Bedford, MA 02740

Robert Trahan 508-996-9622 Ext 116

City On A Hill Charter School

384 Acushnet Ave

New Bedford, Ma 02740

Kevin Taylor 508-985-6400

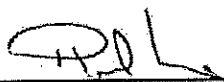
List any formal legal action pertaining to school transportation contracts involving you in the last ten years. (If none, write "NONE") Identify all parties involved and resolution.

NONE

List any "quasi-judicial" action involving you relating to school transportation contracts within the last ten years. (If none, write "NONE") Identify all parties involved and resolution.

NONE

SIGNATURE:



PRINTED NAME:

Robert J. Neves

COMPANY: Whaling City Transit Inc.

DATE: 6/10/2020



FALL RIVER PUBLIC SCHOOLS

Facilities & Operations
Office of Student Transportation

Matthew H. Malone PhD
Superintendent of Schools

Donna M. Cabral, Coordinator
Student Transportation Services

April 21, 2020

To whom it may concern,

This is to confirm the fact that Whaling City Transit has done business with the Fall River School Department for over 20 years. They have been on our transportation specs yearly and have honored their contract with us always on a favorable note.

We have no problem with the fact that Whaling City Transit has used us as a reference for their bid application with your city/town.

If any other questions should arise, please feel free to call me at (508) 675-8330 extension 31341.

Donna M Cabral
Coordinator of Student Transportation Services



**NEW BEDFORD PUBLIC SCHOOLS
TRANSPORTATION DEPARTMENT
508-947-4511 ext. 14207**

April 21, 2020

Dear Awarding Authority:

I have the pleasure of working with Whaling City Transit in my current role for the New Bedford Public Schools, as well as in the past for the Wareham Public Schools. I would recommend Whaling City Transit for any transportation needs you may have. Whaling City has fulfilled all contractual requirements of the New Bedford School Department and has been integral with helping resolve routing issues using creative ideas and thought process. Robert Neves and his staff ensure safe, timely and reliable student transportation. Whaling City provides in-city student transportation at several New Bedford Schools.

Please feel free to contact me directly if you have any questions.



Jeffrey B. Tatro
Supervisor of Transportation
New Bedford Public Schools



WESTPORT COMMUNITY SCHOOLS

Office of the Superintendent

GARY S. REESE ED.D
Superintendent
508-636-1140

MICHELLE RAPOZA
Business Manager,
Student Services &
Transportation
508-636-1140 x4020

ELAINE SANTOS
Special Education
& Pupil Personnel
508-636-1140 x4011

DARREN ELWELL
Director of Curriculum
508-636-1140 x4035

KRISTIN MCDANIEL
Human Resources
508-636-1140 x4030

ANTHONY TOMAH
Technology Director
508-636-1140 x4030

MICHAEL DUARTE
District Maintenance
508-636-1140 x4041

KIM OUELLETTE
District Custodian &
Facilities Usage
508-636-1140 x4012

JENNIFER CHAVES
Extended Day
Director
508-636-1140 x4425

June 10, 2020

To Whom It May Concern:

I have been asked to provide a letter of recommendation for Whaling City Transit of Westport, Ma. For the past nine years or more Whaling City has been the sole provider for our Special Education Transportation. The company has structured a two tiered system with 6 van/bus routes in each tier, running twice each day and providing safe, dependable service for up to 32 students in three schools and out of district students.

Their drivers are well-trained and sensitive to child-based safety and behavior. Our locally based dispatcher and terminal manager are available to me well before the first and after the last bus routes of the day. The company's fleet maintenance, safety training and employee screening programs are superlative. During weather related emergencies, the company has always shown leadership in planning and executing early dismissals. Our terminal manager's knowledgeable and aggressive in planning our annual bus routes with us, ensuring that we're efficient, financially prudent and sensitive to the length of time students spend on vehicles.

Our community has placed its children on Whaling City Transit school vans/buses every day with confidence. I highly recommend Whaling City Transit. I hope you will not hesitate to contact me, if you have any questions or concerns.

Sincerely

Michelle A. Rapoza
School Business Administrator



OLD ROCHESTER REGIONAL SCHOOL DISTRICT
MASSACHUSETTS SCHOOL SUPERINTENDENCY UNION #55
Marion - Mattapoisett - Rochester
135 Marion Road, Mattapoisett, MA 02739

Phone: 508-758-2772
Fax: 508-758-2802

Douglas R. White Jr., Ed. D.
Superintendent of Schools

Michael S. Nelson, M.Ed.
Assistant Superintendent of Teaching,
Learning & Student Services

www.olderochester.org

April 17, 2020

RE: LETTER OF REFERENCE

To Whom It May Concern,

It is with great pleasure that I write this letter of reference for Whaling City Transit. The school districts of Marion, Mattapoisett, Old Rochester and Rochester have a longstanding, collaborative relationship with this special education vendor. For the past twenty years, our school districts have solely relied upon the professional expertise of Whaling City Transit to provide all special education transportation services to the students within the Tri Town communities.

In my experience, special education transportation can often be an area of continuous challenge for both school employees, students and their families. However, since I have assumed the Director of Student Services position five years ago - Whaling City Transit has provided excellent services! On numerous occasions, I have been approached by parents and guardians to let me know how highly they think of the transportation services they receive. Many of their drivers have been with them for long periods of time, which makes all involved at ease about trusting them with the children.

From a business standpoint, Whaling City Transit excels in the area of communication. My office routinely calls upon them to problem solve unique transportation situations and to create transportation routes that are beneficial to both parties - Whaling City Transit always collaborates fully in this process. The vehicles that are put on the road by Whaling City Transit are well maintained and meet the expectations of both the school district and the students they serve.

Most importantly, Whaling City Transit understands the population of students that require their services! Their employees are sensitive to the individual needs of the students, the accommodations that must be made and are willing to commit to always examining how to make getting to and from school as easy as possible. Personally, I appreciate the leadership at Whaling City Transit being student-focused and professional in all situations, every day.

Do not hesitate to contact this writer for additional information.

Respectfully,

Michael S. Nelson
Assistant Superintendent
Teaching, Learning & Student Services
Marion, Mattapoisett, Old Rochester & Rochester
508-758-2772 x1942

The mission of our school system is to inspire all students to think, to learn and to care. The Old Rochester Regional School District does not discriminate on the basis of race, color, national origin, age, sex, religion, gender identity, sexual orientation, homelessness or disability in admission to, access to, treatment in or employment in its programs and activities.



Eastern States Insurance

Insurance Bonds Employee Benefits Risk Management

May 29, 2020

Fall River Public Schools
417 Rock Street
Fall River, MA 02720


Re: Whaling City Transit Inc.
Invitation for Bid: School Transportation IFB: 20-35

To Whom It May Concern:

Please be advised that Eastern States Insurance Agency, Inc. places the Insurance Program for Whaling City Transit, Inc. If Whaling City Transit is awarded this contract, we will furnish Certificates of Insurance evidencing insurance coverage which satisfies the requirements outlined in Sections 7.3 of the Bid Specifications.

If you should have any questions or require anything further, please feel free to contact us.

Sincerely,


Laura Pimentel, CRIS
Commercial Lines Account Manager
(781) 398-9334
Laura-pimentel@esia.com

Eastern States Insurance Agency, Inc.

50 Prospect Street | Waltham, Massachusetts 02453 | 781-642-9000 | 781-647-3670 fax | esia.com

FORM 5

AUTHORIZATION FOR RELEASE OF REFERENCE INFORMATION

DATE: 6/17/20

BIDDER NAME: Whaling City Transit Inc.


I hereby authorize the references listed in this bid and/or any other references to release any and all information regarding our transportation performance.

Furthermore, I agree to hold these and any other references, both personally and severally, harmless from any liability associated with the provision of reference information.

The reference information provided shall be confidential and used exclusively for the purpose of evaluating the bidder's bid submission to provide school bus transportation.

NAME OF AUTHORIZING OFFICIAL: Robert J. Neves
(Print/Type)

SIGNATURE OF AUTHORIZING OFFICIAL



(Signature)

6/13/2020
(Date)

FORM 6

SCHOOL TRANSPORTATION BID NON-DEFAULT CERTIFICATE

The undersigned certifies under penalties of perjury that the corporation or company submitting this bid has not defaulted nor been terminated for cause on any contract in Massachusetts in the last five (5) years.


Name of Corporation or Company Whaling City Transit Inc.

Address 92 Sanford Rd. Westport, MA 02790

Telephone 508-679-0100

Typed name of person authorized to bind
The Corporation or Company Robert J. Neves

Authorized
Signature



Date 6/13/2020

FORM 7

TAX COMPLIANCE CERTIFICATION


Pursuant to MG c. 62C, § 49A, the undersigned acting on behalf of the Contractor, certifies under the penalties of perjury that, to the best of the undersigns knowledge and belief, the Contractor is in compliance with all laws of the Commonwealth relating to taxes, reporting of employees and Contractors, and withholding and remitting child support. *



**Signature of Individual
of Corporate Contractor (Mandatory)

049-2929332

*** Contractor's Social Security Number
or Federal ID Number

By: 
Corporate Officer
(Mandatory, if applicable)

Date: 6/13/2020

* The provision in the Attestation relating to child support applies only when the Contractor is an individual.

** Approval of a contract or other agreement shall not be granted unless the applicant signs this certification clause.

*** Your social security number shall be furnished to the Massachusetts Department of Revenue to determine whether you have met tax filing or tax payment obligations. Providers who fail to correct their non-filing or delinquency shall not have a contract or other agreement issued, renewed, or extended. This request is made under the authority of GL c. 62C, § 49A.

Attach a current Certificate of Good Standing and Tax Compliance from the Massachusetts Department of Revenue and a current Certificate of Good Standing from the Massachusetts Secretary of State.



Commonwealth of Massachusetts
Department of Revenue
Geoffrey E. Snyder, Commissioner

mass.gov/dor

Letter ID: L1710402112
Notice Date: June 11, 2020
Case ID: 0-000-574-919



CERTIFICATE OF GOOD STANDING AND/OR TAX COMPLIANCE



WHALING CITY TRANSIT INC
92 SANFORD RD
WESTPORT MA 02790-3614

Why did I receive this notice?

The Commissioner of Revenue certifies that, as of the date of this certificate, WHALING CITY TRANSIT INC is in compliance with its tax obligations under Chapter 62C of the Massachusetts General Laws.

This certificate doesn't certify that the taxpayer is compliant in taxes such as unemployment insurance administered by agencies other than the Department of Revenue, or taxes under any other provisions of law.

This is not a waiver of lien issued under Chapter 62C, section 52 of the Massachusetts General Laws.

What if I have questions?

If you have questions, call us at (617) 887-6400 or toll-free in Massachusetts at (800) 392-6089, Monday through Friday, 8:30 a.m. to 4:30 p.m..

Visit us online!

Visit mass.gov/dor to learn more about Massachusetts tax laws and DOR policies and procedures, including your Taxpayer Bill of Rights, and MassTaxConnect for easy access to your account:

- Review or update your account
- Contact us using e-message
- Sign up for e-billing to save paper
- Make payments or set up autopay

Edward W. Coyle, Jr., Chief
Collections Bureau



William Francis Galvin
Secretary of the
Commonwealth

The Commonwealth of Massachusetts
Secretary of the Commonwealth
State House, Boston, Massachusetts 02133


Date: June 10, 2020

To Whom It May Concern :

I hereby certify that according to the records of this office,

WHALING CITY TRANSIT, INC.

is a domestic corporation organized on **July 25, 1986**, under the General Laws of the Commonwealth of Massachusetts. I further certify that there are no proceedings presently pending under the Massachusetts General Laws Chapter 156D section 14.21 for said corporation's dissolution; that articles of dissolution have not been filed by said corporation; that, said corporation has filed all annual reports, and paid all fees with respect to such reports, and so far as appears of record said corporation has legal existence and is in good standing with this office.



In testimony of which,
I have hereunto affixed the
Great Seal of the Commonwealth
on the date first above written.

William Francis Galvin

Secretary of the Commonwealth

Certificate Number: 20060211570

Verify this Certificate at: <http://corp.sec.state.ma.us/CorpWeb/Certificates/Verify.aspx>

Processed by: mas

FORM 8

CERTIFICATE OF NON-COLLUSION

The undersigned certifies under penalties of perjury that this bid or proposal has been made and submitted in good faith without collusion or fraud with any other person. As used in this certification, the word "person" shall mean any natural person, business, partnership, corporation, union, committee, club, or other organization, entity, or group of individuals.

Whaling City Transit Inc.

Company Name



Authorized Signature

Robert J. Neves President

Printed Name and Title of Authorized Person

6/13/2020

Date

FORM 9

BID DEPOSIT

This **SPECIAL EDUCATION SCHOOL BUS TRANSPORTATION BID** must be accompanied by a bid deposit in the form of a bid bond, a certified check, or a treasurer's or cashier's check issued by a responsible bank or trust company, payable to the **Fall River Public Schools**. The bid bond shall be with a surety satisfactory to the **Fall River School Committee**, and conditioned upon the faithful performance by the principal of the agreements contained in the bid. The amount of such bid deposit shall be ten thousand dollars (\$ 10,000.00) for the five years September 1, 2020-June 30, 2025.

PERFORMANCE BOND

Statement from the Contractor's bonding company, which states that the Contractor, if awarded the contract, is bondable for the full performance of the contract on an annual basis MUST be provided and attached.

IRREVOCABLE LETTER OF CREDIT

An irrevocable letter of credit, (LOC) satisfactory to the **Fall River School Committee** may be substituted for the required performance bond. LOC from the Contractor's bonding company or bank which states that an irrevocable letter of credit made out to the **Fall River Public Schools** shall be issued for the annual full amount of the contract if the Contractor is awarded the contract.

SIGNATURE: _____

PRINTED NAME: Robert J. Neves

COMPANY: Whaling City Transit Inc.

DATE: 6/13/2020

BID BOND

Conforms with The American Institute of
Architects, A.I.A. Document No. A-310

KNOW ALL BY THESE PRESENTS, That we, Whaling City Transit, Inc.

92 Sanford Road, Westport, Massachusetts 02790

as Principal, hereinafter called the Principal,

and the PLATTE RIVER INSURANCE COMPANY

of P.O. Box 5900, Madison, WI 53705-0900

, a corporation duly organized under

the laws of the State of Nebraska

, as Surety, hereinafter called the Surety, are held and firmly bound unto

Fall River Public Schools, 417 Rock Street, Fall River, MA 02720

as Obligee, hereinafter called the Obligee,


in the sum of TEN THOUSAND DOLLARS

Dollars (\$10,000) , for the payment of which sum well and truly to be made, the said Principal and the said
Surety, bind ourselves, our heirs, executors, administrators, successors and assigns, jointly and severally, firmly by these presents.

WHEREAS, the Principal has submitted a bid for Special Education School Bus Transportation Re Bid IFB: 20-35

NOW, THEREFORE, if the Obligee shall accept the bid of the Principal and the Principal shall enter into a Contract with the Obligee in accordance with the terms of such bid, and give such bond or bonds as may be specified in the bidding or Contract Documents with good and sufficient surety for the faithful performance of such Contract and for the prompt payment of labor and material furnished in the prosecution thereof, or in the event of the failure of the Principal to enter such Contract and give such bond or bonds, if the Principal shall pay to the Obligee the difference not to exceed the penalty hereof between the amount specified in said bid and such larger amount for which the Obligee may in good faith contract with another party to perform the Work covered by said bid, then this obligation shall be null and void, otherwise to remain in full force and effect.

Signed and sealed this 18th day of June, 2020.




Witness

Whaling City Transit, Inc.


(Seal)

Principal



P.R.S.

Title



Witness

PLATTE RIVER INSURANCE COMPANY

By


Kathleen Jimenez

Attorney-in-Fact

PLATTE RIVER INSURANCE COMPANY
POWER OF ATTORNEY

41428775

KNOW ALL MEN BY THESE PRESENTS, That the PLATTE RIVER INSURANCE COMPANY, a corporation of the State of Nebraska, having its principal offices in the City of Middleton, Wisconsin, does make, constitute and appoint

OSCAR B. JOHNSON; NEWTON S. JOHNSON; KATHLEEN JIMENEZ

its true and lawful Attorney(s)-in-fact, to make, execute, seal and deliver for and on its behalf, as surety, and as its act and deed, any and all bonds, undertakings and contracts of suretyship, provided that no bond or undertaking or contract of suretyship executed under this authority shall exceed in amount the sum of

ALL WRITTEN INSTRUMENTS IN AN AMOUNT NOT TO EXCEED: \$20,000,000.00

This Power of Attorney is granted and is signed and sealed by facsimile under and by the authority of the following Resolution adopted by the Board of Directors of PLATTE RIVER INSURANCE COMPANY at a meeting duly called and held on the 8th day of January, 2002:

"RESOLVED, that the President, Executive Vice President, Vice President, Secretary or Treasurer, acting individually or otherwise, be and they hereby are granted the power and authorization to appoint by a Power of Attorney for the purposes only of executing and attesting bonds and undertakings; and other writings obligatory in the nature thereof, one or more resident vice-presidents, assistant secretaries and attorney(s)-in-fact, each appointee to have the powers and duties usual to such offices to the business of this company; the signature of such officers and seal of the Company may be affixed to any such power of attorney or to any certificate relating thereto by facsimile, and any such power of attorney or certificate bearing such facsimile signatures or facsimile seal shall be valid and binding upon the Company, and any such power so executed and certified by facsimile signatures and facsimile seal shall be valid and binding upon the Company in the future with respect to any bond or undertaking or other writing obligatory in the nature thereof to which it is attached. Any such appointment may be revoked, for cause, or without cause, by any of said officers, at any time."

In connection with obligations in favor of the Florida Department of Transportation only, it is agreed that the power and authority hereby given to the Attorney-in-Fact includes any and all consents for the release of retained percentages and/or final estimates on engineering and construction contracts required by the State of Florida Department of Transportation. It is fully understood that consenting to the State of Florida Department of Transportation making payment of the final estimate to the Contractor and/or its assignee, shall not relieve this surety company of any of its obligations under its bond.

In connection with obligations in favor of the Kentucky Department of Highways only, it is agreed that the power and authority hereby given to the Attorney-in-Fact cannot be modified or revoked unless prior written personal notice of such intent has been given to the Commissioner - Department of Highways of the Commonwealth of Kentucky at least thirty (30) days prior to the modification or revocation.

IN WITNESS WHEREOF, the PLATTE RIVER INSURANCE COMPANY has caused these presents to be signed by its officer undersigned and its corporate seal to be hereto affixed duly attested, this 3rd day of May, 2017.

Attest:

John E. Rzepinski
Vice President, Treasurer & CFO

Suzanne M. Broadbent
Assistant Secretary



PLATTE RIVER INSURANCE COMPANY

Stephen J. Sills
CEO & President

STATE OF WISCONSIN } S.S.
COUNTY OF DANE

On the 3rd day of May, 2017 before me personally came Stephen J. Sills, to me known, who being by me duly sworn, did depose and say: that he resides in the County of New York, State of New York; that he is President of PLATTE RIVER INSURANCE COMPANY, the corporation described in and which executed the above instrument; that he knows the seal of the said corporation; that the seal affixed to said instrument is such corporate seal; that it was so affixed by order of the Board of Directors of said corporation and that he signed his name thereto by like order.



STATE OF WISCONSIN } S.S.
COUNTY OF DANE

David J. Regele
Notary Public, Dane Co., WI
My Commission Is Permanent

I, the undersigned, duly elected to the office stated below, now the incumbent in PLATTE RIVER INSURANCE COMPANY, a Nebraska Corporation, authorized to make this certificate, DO HEREBY CERTIFY that the foregoing attached Power of Attorney remains in full force and has not been revoked; and furthermore, that the Resolution of the Board of Directors, set forth in the Power of Attorney is now in force.

Signed and sealed at the City of Middleton, State of Wisconsin this 18th day of June, 2020



Antonio Celli
General Counsel, Vice President & Secretary

FORM 10

BONA FIDE BID

As per Chapter 30B, Section 10, any person submitting a bid or a proposal for the procurement of disposal of supplies or services to any governmental body shall certify in writing, on the bid or proposal, as follows:

The undersigned certifies under penalties of perjury that his bid or proposal has been made and submitted in good faith and without collusion or fraud with any other person. As used in this certification, the word "person" shall mean any natural person, business, partnership, corporation, union, committee, club, or other organization, entity, or group of individuals.

SIGNATURE: _____



PRINTED NAME: Robert J. Neves

COMPANY: Whaling City Transit Inc.

DATE: 6/13/2020

FORM 11

STATEMENT OF UNDERSTANDING

The undersigned hereby assures that this bid is made in good faith, without fraud, collusion, or connection of any kind with any other bidder for the same work; that he has informed himself in full in regard to the Bid Specifications, and other information attached to this bid. Also he has made his own examinations and estimates and from them makes this bid. Also that he is in full knowledge that all of the aforementioned information and other materials attached to this bid shall become part of the contract and that he has had the opportunity to ask any question relative to these bid specifications and the requirements of the District.

The undersigned understands that the School Committee reserves the right to waive any informalities, or reject any and all bids or any part thereof, and/or accept any bid or part thereof which are in the best interest of the Fall River Public Schools.

With the above understanding, the undersigned proposes to furnish SPECIAL EDUCATION SCHOOL BUS TRANSPORTATION SERVICES to the Fall River Public Schools and to comply in all respects with said specifications for the sum or sums stated.

SIGNATURE: _____



PRINTED NAME: Robert J. Neves

COMPANY: Whaling City Transit Inc.

DATE: 6/13/2020

FORM 12
PARKING/TERMINAL LOCATIONS/FUELING PLANS

To be completed by all Bidder(s):

State your plan for the parking, garaging, fueling, and maintaining of the buses to be used for this contract. Please identify the address, if known.

Whaling City is located at 92 Sanford Rd. Westport, MA with a lower lot for additional parking on
rt. 6 with ample parking. We are less the a mile from the city of Fall River and within minutes of
both rt 195 and rt 24 onramps. We currently empoly four full time mechanics with a multibay garage
and have a state inspection service at this location. Fueling is done on site for both gas and diesel.
We also have a second location located in New Bedford with both fueling and a garage if needed.

FORM 13: If Known, Description of Equipment to be Used Under this Contract

School Year 2020 / 2021

BUS EQUIPMENT

Completed By: *Jeffrey Cornein*

Date Mileage Taken: _____

Rosters must be typed and submitted by August 15th of each contract year.

Communications: Circle One

Bus Number	# on Roof	Model Year	Indicate Type A,B,C,D	Capacity	Make	Current Mileage	Condition	GPS Service Already Installed	Two Way Radio Operational	Advanced Emissions Control/Filter	Crossing Gate	28" Seat Backs	Retractable Seat Belts
1	930	21	C	47	Thms		good	<input checked="" type="checkbox"/> N	<input checked="" type="checkbox"/> N	<input checked="" type="checkbox"/> N	<input checked="" type="checkbox"/> N	<input checked="" type="checkbox"/> N	<input checked="" type="checkbox"/> N
2	929	21	C	47	Thms		good	<input checked="" type="checkbox"/> N	<input checked="" type="checkbox"/> N	<input checked="" type="checkbox"/> N	<input checked="" type="checkbox"/> N	<input checked="" type="checkbox"/> N	<input checked="" type="checkbox"/> N
3	927	20		29	Chrvy		good	<input checked="" type="checkbox"/> N	<input checked="" type="checkbox"/> N	<input checked="" type="checkbox"/> N	<input checked="" type="checkbox"/> N	<input checked="" type="checkbox"/> N	<input checked="" type="checkbox"/> N
4	905	20	C	47	Chrvy		good	<input checked="" type="checkbox"/> N	<input checked="" type="checkbox"/> N	<input checked="" type="checkbox"/> N	<input checked="" type="checkbox"/> N	<input checked="" type="checkbox"/> N	<input checked="" type="checkbox"/> N
5	904	20	C	47	Chrvy		good	<input checked="" type="checkbox"/> N	<input checked="" type="checkbox"/> N	<input checked="" type="checkbox"/> N	<input checked="" type="checkbox"/> N	<input checked="" type="checkbox"/> N	<input checked="" type="checkbox"/> N
6	903	20	C	47	Chrvy		good	<input checked="" type="checkbox"/> N	<input checked="" type="checkbox"/> N	<input checked="" type="checkbox"/> N	<input checked="" type="checkbox"/> N	<input checked="" type="checkbox"/> N	<input checked="" type="checkbox"/> N
7	902	20	C	47	Chrvy		good	<input checked="" type="checkbox"/> N	<input checked="" type="checkbox"/> N	<input checked="" type="checkbox"/> N	<input checked="" type="checkbox"/> N	<input checked="" type="checkbox"/> N	<input checked="" type="checkbox"/> N
8	901	20	C	47	Chrvy		good	<input checked="" type="checkbox"/> N	<input checked="" type="checkbox"/> N	<input checked="" type="checkbox"/> N	<input checked="" type="checkbox"/> N	<input checked="" type="checkbox"/> N	<input checked="" type="checkbox"/> N
9	102	17	A	29	Thms		good	<input checked="" type="checkbox"/> N	<input checked="" type="checkbox"/> N	<input checked="" type="checkbox"/> N	<input checked="" type="checkbox"/> N	<input checked="" type="checkbox"/> N	<input checked="" type="checkbox"/> N
10	101	17	A	29	Thms		good	<input checked="" type="checkbox"/> N	<input checked="" type="checkbox"/> N	<input checked="" type="checkbox"/> N	<input checked="" type="checkbox"/> N	<input checked="" type="checkbox"/> N	<input checked="" type="checkbox"/> N
11	915	16	C	47	Thms		good	<input checked="" type="checkbox"/> N	<input checked="" type="checkbox"/> N	<input checked="" type="checkbox"/> N	<input checked="" type="checkbox"/> N	<input checked="" type="checkbox"/> N	<input checked="" type="checkbox"/> N
12	914	16	C	47	Thms		good	<input checked="" type="checkbox"/> N	<input checked="" type="checkbox"/> N	<input checked="" type="checkbox"/> N	<input checked="" type="checkbox"/> N	<input checked="" type="checkbox"/> N	<input checked="" type="checkbox"/> N
13	928	15	C	47	Thms		good	<input checked="" type="checkbox"/> N	<input checked="" type="checkbox"/> N	<input checked="" type="checkbox"/> N	<input checked="" type="checkbox"/> N	<input checked="" type="checkbox"/> N	<input checked="" type="checkbox"/> N
14	917	15	C	47	Thms		good	<input checked="" type="checkbox"/> N	<input checked="" type="checkbox"/> N	<input checked="" type="checkbox"/> N	<input checked="" type="checkbox"/> N	<input checked="" type="checkbox"/> N	<input checked="" type="checkbox"/> N
15	913	15	C	47	Thms		good	<input checked="" type="checkbox"/> N	<input checked="" type="checkbox"/> N	<input checked="" type="checkbox"/> N	<input checked="" type="checkbox"/> N	<input checked="" type="checkbox"/> N	<input checked="" type="checkbox"/> N
16	912	15	C	47	Thms		good	<input checked="" type="checkbox"/> N	<input checked="" type="checkbox"/> N	<input checked="" type="checkbox"/> N	<input checked="" type="checkbox"/> N	<input checked="" type="checkbox"/> N	<input checked="" type="checkbox"/> N
17	911	15	C	47	Thms		good	<input checked="" type="checkbox"/> N	<input checked="" type="checkbox"/> N	<input checked="" type="checkbox"/> N	<input checked="" type="checkbox"/> N	<input checked="" type="checkbox"/> N	<input checked="" type="checkbox"/> N
18	910	15	C	47	Thms		good	<input checked="" type="checkbox"/> N	<input checked="" type="checkbox"/> N	<input checked="" type="checkbox"/> N	<input checked="" type="checkbox"/> N	<input checked="" type="checkbox"/> N	<input checked="" type="checkbox"/> N
19	909	15	C	47	Thms		good	<input checked="" type="checkbox"/> N	<input checked="" type="checkbox"/> N	<input checked="" type="checkbox"/> N	<input checked="" type="checkbox"/> N	<input checked="" type="checkbox"/> N	<input checked="" type="checkbox"/> N
20	908	15	C	47	Thms		good	<input checked="" type="checkbox"/> N	<input checked="" type="checkbox"/> N	<input checked="" type="checkbox"/> N	<input checked="" type="checkbox"/> N	<input checked="" type="checkbox"/> N	<input checked="" type="checkbox"/> N
21	907	15	C	47	Thms		good	<input checked="" type="checkbox"/> N	<input checked="" type="checkbox"/> N	<input checked="" type="checkbox"/> N	<input checked="" type="checkbox"/> N	<input checked="" type="checkbox"/> N	<input checked="" type="checkbox"/> N
22	906	15	C	47	Thms		good	<input checked="" type="checkbox"/> N	<input checked="" type="checkbox"/> N	<input checked="" type="checkbox"/> N	<input checked="" type="checkbox"/> N	<input checked="" type="checkbox"/> N	<input checked="" type="checkbox"/> N
23	195	15	C	47	Thms		good	<input checked="" type="checkbox"/> N	<input checked="" type="checkbox"/> N	<input checked="" type="checkbox"/> N	<input checked="" type="checkbox"/> N	<input checked="" type="checkbox"/> N	<input checked="" type="checkbox"/> N
24	194	15	C	47	Thms		good	<input checked="" type="checkbox"/> N	<input checked="" type="checkbox"/> N	<input checked="" type="checkbox"/> N	<input checked="" type="checkbox"/> N	<input checked="" type="checkbox"/> N	<input checked="" type="checkbox"/> N
25	926	14	A		Chrvy		good	<input checked="" type="checkbox"/> N	<input checked="" type="checkbox"/> N	<input checked="" type="checkbox"/> N	<input checked="" type="checkbox"/> N	<input checked="" type="checkbox"/> N	<input checked="" type="checkbox"/> N

* Identify those buses which have been retrofitted with advanced emissions control or particulate filter devices.

ATTACH ADDITIONAL SHEETS AS NECESSARY

SIGNATURE: *Robert J. Neves*

PRINTED NAME: Robert J. Neves

DATE: 6/13/2020

COMPANY: Whaling City Transit Inc.

FORM 13: If Known, Description of Equipment to be Used Under this Contract

School Year 2020 / 2021

BUS EQUIPMENT

Completed By: Ally Conner

Date Mileage Taken: _____

Rosters must be typed and submitted by August 15th of each contract year.

Communications: Circle One

Bus Number	# on Roof	Model Year	Indicate Type A,B,C,D	Capacity	Make	Current Mileage	Condition	GPS Service Already Installed	Two Way Radio Operational	Advanced Emissions Control/Filter	Crossing Gate	28" Seat Backs	Retractable Seat Belts
1	925	14	A	29	Chery		good	Y	N	Y	N	N	N
2	924	14	A	29	GMC		good	Y	N	Y	N	N	N
3	923	14	A	29	Chery		good	Y	N	Y	N	N	N
4	922	14	A	29	Chery		good	Y	N	Y	N	N	N
5	921	14	A	29	GMC		good	Y	N	Y	N	N	N
6	920	14	A	29	Chery		good	Y	N	Y	N	N	N
7	919	14	A	29	GMC		good	Y	N	Y	N	N	N
8	918	14	A	29	GMC		good	Y	N	Y	N	N	N
9	169	12	C	47	Thms		good	Y	N	Y	N	N	N
10	168	12	C	47	Thms		good	Y	N	Y	N	N	N
11	167	11	C	47	Thms		good	Y	N	Y	N	N	N
12	166	11	C	47	Thms		good	Y	N	Y	N	N	N
13	165	11	C	47	Thms		good	Y	N	Y	N	N	N
14								Y	N	Y	N	Y	N
15								Y	N	Y	N	Y	N
16								Y	N	Y	N	Y	N
17								Y	N	Y	N	Y	N
18								Y	N	Y	N	Y	N
19								Y	N	Y	N	Y	N
20								Y	N	Y	N	Y	N
21								Y	N	Y	N	Y	N
22								Y	N	Y	N	Y	N
23								Y	N	Y	N	Y	N
24								Y	N	Y	N	Y	N
25								Y	N	Y	N	Y	N

* Identify those buses which have been retrofitted with advanced emissions control or particulate filter devices.

ATTACH ADDITIONAL SHEETS AS NECESSARY

SIGNATURE: Robert J. Neves

PRINTED NAME: Robert J. Neves DATE: 6/13/2020

COMPANY: Whaling City Transit Inc.

New England Transit Sales Inc.

April 17, 2020

Jeffrey Correia
Whaling City Transit, Inc.
92 Sanford Rd.
Westport, MA 02790


Dear Jeffrey,

This letter is in response to your recent inquiry regarding new and used buses for the upcoming Fall River Schools bid for student transportation.



I will be able to supply new and used buses that meet the needs of the Fall River School specifications.

I thank you for the opportunity to be of service and look forward to providing you with the equipment necessary to fulfill your contractual obligations should you be the successful bidder.

Sincerely,



George C. Logan



30 Progress Avenue, Tyngsboro, MA 01879 T: 978-649-0777 F: 978-649-0642

www.newenglandtransitsales.com

SAFETY AND TRAINING PROGRAM

WHALING CITY TRANSIT, INC.
92 SANFORD ROAD
WESTPORT, MA 02790
TEL.# 508- 679-0100

A Massachusetts school bus driver must complete a minimum of 28 hours of formal classroom and 32 hours behind the wheel driving under the charge of a certified school bus driver training instructor. Subsequent to the training, the person must receive a Commercial Driver License (CDL) for the class of school bus to be driven as well as a school bus driver's certificate from the Department of Public Utilities. Written examinations, driving tests, and other skills tests are required. The driver must also have a U.S. DOT physical examination, drug and alcohol screening, a criminal record check, and a driving record review. (Chapter 90, Section 8A) To remain licensed, a school bus driver must undergo random drug and alcohol testing, a minimum of eight hours of in-service training annually, and an annual physical exam. Age requirements include a three-year driving record and semi-annual physicals after the age of 70. Drivers of vehicles described in Section 7D of Chapter 90 of the Mass. General Laws have similar, but somewhat reduced requirements as outlined Chapter 90, Section 8A1/2.

(a) Entry-Level Driver Training: Required Minimum Program of Instruction for Class B and C CDL Applicants. The required minimum program of instruction for for Class B and Class C CDL Applicants seeking licensure qualifying them to operate a school bus shall include the following Sections and Units:

Section 1-Basic Operation

- Unit 1.1 Permit Training
- Unit 1.2 Orientation
- Unit 1.3 Unique features of the School Bus
- Unit 1.4 Vehicle inspection (Pre & Post Trip)
- Unit 1.5 Control systems
- Unit 1.6 Proficiency development

Section 2-Safe Operating Practices

- Unit 2.1 Mirrors & reference points, Visual Search
- Unit 2.2 Off road skills
 - Unit 2.2a Offset alley
 - Unit 2.2b Parallel park (conventional & right side)
 - Unit 2.2c Alley dock
- Unit 2.3 On road skills
 - Unit 2.3a Turns, right & left
 - Unit 2.3b Intersections
 - Unit 2.3c Backing
 - Unit 2.3d Highway driving
 - Unit 2.3e City driving
 - Unit 2.3f Winter driving
 - Unit 2.3g Night driving
 - Unit 2.3h Communications (radio procedures/cell phone restrictions)
 - Unit 2.3i Vehicle dimensions (height/weight/length)
- Unit 2.4 Proficiency development

Section 3-Advanced Operating Procedures

- Unit 3.1 Hazard perception
- Unit 3.2 Defensive driving
 - Unit 3.2a Following distance
 - Unit 3.2b Space cushion
- Unit 3.3 Skid control and recovery
- Unit 3.4 Special situations
 - Unit 3.4a Student pick-up & drop-off
 - Unit 3.4b RR crossings
 - Unit 3.4c Student management & bullying
 - Unit 3.4d Special needs students
 - Unit 3.4e School bus evacuation
- Unit 3.5 Proficiency development

Section 4-Vehicle Maintenance

- Unit 4.1 Vehicle systems
- Unit 4.1a Anti-idling regulations
- Unit 4.2 Diagnosing malfunctions
- Unit 4.3 Preventative Maintenance
- Unit 4.4 Out of Service Criteria

Section 5-Non-Driving Activities

- Unit 5.1 Crash procedures/safety equipment
- Unit 5.2 First aid/blood borne pathogens
- Unit 5.3 Terrorist & security training
- Unit 5.4 Trip planning (charter & field trips)
- Unit 5.5 Required general knowledge test for school bus drivers
- Unit 5.6 Hours of service requirements

Commercial Driver License (CDL) applicants must complete a minimum of 32 hours behind the wheel training as well as a minimum of 28 hours classroom training with a certified Massachusetts School Bus Instructor.

Current CDL holders who need to obtain a Registry of Motor Vehicles MV or Department of Public Utilities issued school bus driver's certificate must complete a minimum of 40 hours which shall consist of any combination of classroom and behind the wheel training to be determined by the certified School Bus Instructor.

For Class B applicants, the mandatory minimum hours of behind-the-wheel training must be conducted in a representative vehicle for that class of license.

For Class C applicants, the mandatory minimum hours of behind-the-wheel training must be conducted in a school bus having a gross vehicle weight rating (GVWR) of at least 14,000 pounds. For school buses a vehicle designed to transport sixteen or more passengers including the operator shall be used.

Section 1—Basic Operation

The units in this section must cover the interaction between the driver and the Commercial Motor Vehicle (CMV). The entry level Commercial Driver License (CDL) driver-trainee will receive instruction in the Federal Motor Carrier Safety Regulations (FMCSRs) and will be introduced to the basic vehicle instruments and controls. The units in this section must also teach students how to properly perform vehicle inspections and control the motion of the vehicle under various road and traffic conditions. During the driving exercises at off-highway locations required by this section, students must first familiarize themselves with the basic operating characteristics of the CMV. Students must be able to perform the skills learned in each unit to a level of proficiency required to permit safe transition to on-street driving.

CDL DRUG TESTING POLICIES AND **PROCEDURES**

WHALING CITY TRANSIT, INC.
92 Sanford Road, Westport, MA 02790
Telephone # (508) 679-0100
Fax # (508) 679-0900

ALCOHOL AND DRUG ABUSE POLICY STATEMENT OF PURPOSE AND POLICY

Drivers are an extremely valuable resource for WHALING CITY TRANSIT, INC.'s business. Their health and safety is a serious Company concern. Drug or alcohol use may pose a serious threat to driver health and safety. It is, therefore, the policy of the Company to prevent substance use or abuse from having an adverse effect on our drivers. The company maintains that the work environment is safer and more productive without the presence of alcohol, illegal or inappropriate drugs in the body or on company property. Furthermore, drivers have a right to work in an alcohol and drug-free environment and to work with drivers free from the effects of alcohol and drugs. Drivers who abuse alcohol or use drugs are a danger to themselves, their coworkers and the Company's assets.

The adverse impact of substance abuse by drivers has been recognized by the federal government. The Federal Motor Carrier Safety Administration (FMCSA) has issued regulations which require the company to implement a controlled substance testing program. The Company will comply with these regulations and is committed to maintaining a drug-free workplace. All drivers are advised that remaining drug-free and medically qualified to drive are conditions of continued employment with the WHALING CITY TRANSIT, INC.

Specifically, it is the policy of WHALING CITY TRANSIT, INC that the use, sale, purchase, transfer, possession or presence in one's system of any controlled substance (except medically prescribed drugs) by any driver while on company premises, engaged in company business, while operating company equipment, or while under the authority of the Company is strictly prohibited.

FMCSA states that mandatory testing must apply to every person who operates a commercial motor vehicle in interstate or intrastate commerce and is subject to the CDL licensing requirement.

The execution and enforcement of this policy will follow set procedures to screen body fluids (urinalysis), conduct breath testing, and/or search all driver applicants for alcohol and drug use, and those drivers suspected of violating this policy who are involved in a US Department of Transportation (DOT) reportable accident or who are periodically or randomly elected pursuant to these procedures. These procedures are designed not only to detect violations of this policy, but to ensure fairness to each driver. Every effort will be made to maintain the dignity of drivers or driver applicants involved. Disciplinary action will, however, be taken as necessary according to company policy.

Neither the policy nor any of its terms are intended to create a contract of employment or to contain the terms of any contract of employment. The Company retains the sole right to change, amend or modify any term or provision of this policy without notice.

ADMINISTRATION GUIDE TO
PERSONNEL
ALCOHOL AND DRUG TESTING PROCEDURES

I. PURPOSE

The purpose of this administrative guide is to set forth the procedures for the implementation of controlled substances and alcohol use and testing of driver applicants and current drivers pursuant to the Alcohol and Drug Abuse Policy. These procedures are intended as a guide only, and are in no way intended to alter any existing relationship between WHALING CITY TRANSIT, INC and any driver.

WHALING CITY TRANSIT, INC.'s alcohol and drug program administrator designated to monitor, facilitate, and answer questions pertaining to these procedures is Linda M. Chase.

II. DEFINITIONS

When interpreting or implementing these procedures, or the procedures required by the Federal Motor Carrier Safety Administration (FMCSA) controlled substance testing regulations the following definitions apply:

"Alcohol" means the intoxicating agent in beverage alcohol, ethyl alcohol, or other low molecular weight alcohols including methyl and isopropyl alcohol.

"Alcohol concentration (or content)" means the alcohol in a volume of breath expressed in terms of grams of alcohol per 210 liters of breath as indicated by an evidential breath test under this part.

"Collection site" means a place where individuals present themselves for the purpose of providing breath, body fluid, or tissue samples to be analyzed for specified controlled substances. This site must possess all necessary personnel, materials, equipment, facilities and supervision to provide for the collection, security, temporary storage and transportation or shipment of the samples to a laboratory.

"Commercial motor vehicle" means a motor vehicle or combination of motor vehicles used in commerce to transport passengers or property of the motor vehicle:

1. Has a gross combination weight rating of 26,001 or more pounds; or
2. Has a gross vehicle weight rating of 26,001 or more pounds; or
3. Is designed to transport 16 or more passengers, including the driver; or
4. Is of any size and is used in the transportation of materials found to be hazardous for the purposes of the Hazardous Materials Transportation Act and which require the motor vehicle to be placarded under the Hazardous Materials Regulations (49 CFR, Part 172, 1308).

"Driver" means any person who operates a commercial motor vehicle. This includes, but is not limited to: Full time, regularly employed drivers; casual, intermittent or occasional drivers; leased drivers and independent, owner-operator contractors who are either directly employed by or under lease to an employer or who operate a commercial motor vehicle at the direction of or with the consent of an employer. For the purpose of pre-employment/pre-duty testing only, the term "driver" includes a person applying to an employer to drive a commercial motor vehicle.

"Drug" means any substance (other than alcohol) that is a controlled substance as defined in the section and 49 CFR, Part 40.

"FMCSA" means the Federal Motor Carrier Safety Administration; US Department of Transportation.

II. DEFINITIONS cont.

"Owner-operator(s)" means a driver(s) who has been contracted for services with the Company. For the purposes of these procedures and the Company's Alcohol and Drug Abuse Policy, owner-operators are not to be considered employees, but will be required to participate in the Company's Alcohol and Drug Abuse Policy like all Company employee drivers.

"Medical review officer" (MRO) means a licensed MD or DO with knowledge of drug abuse disorders that is employed or used by a motor carrier to conduct drug testing in accordance with this part.

"Performing a safety-sensitive function" means a driver is considered to be performing a safety-sensitive function during any period in which he/she is actually performing, ready to perform, or immediately available to perform any safety-sensitive functions.

"Random selection process" means that alcohol and drug tests are unannounced; that every driver of a motor carrier subject to test-tests conducted annually shall equal or exceed twenty-five percent (25%) for alcohol tests and fifty percent (50%) for drug test of the total number of drivers subject to testing of a motor carrier.

"Reasonable cause" means that the motor carrier believes the actions or appearance or conduct of a commercial motor vehicle driver who is on duty as defined below, are indicative of the use of a controlled substance.

"Safety-sensitive function" means any of those on-duty functions set forth in CFR 49, Section 395.2.

"On duty time" means all time from the time a driver begins to work or is required to be in readiness to work until the time he/she is relieved from work and all responsibility for performing work. "On duty time" shall include:

1. All time at a carrier or shipper plant, terminal, or facility, or other property, or on any public property waiting to be dispatched, unless the driver has been relieved from duty by the motor carrier;
2. All time inspecting, servicing, or conditioning any commercial motor vehicle at any time;
3. All driving time;
4. All time, other than driving time, in or upon any commercial motor vehicle except time spent resting in a sleeper berth;
5. All time loading or unloading a vehicle, supervising, or assisting in the loading or unloading, attending a vehicle being loaded or unloaded, remaining in readiness to operate the vehicle, or in giving or receiving receipts for shipments loaded or unloaded.
6. All time repairing, obtaining assistance, or remaining in attendance upon a disabled vehicle.

III. SUBSTANCES PROHIBITED/PRESCRIPTION MEDICATIONS

A. Alcohol use means the consumption of any beverage, mixture, or preparation, including any medication containing alcohol which, when consumed, causes an alcohol concentration in excess of those prescribed by Part 382, Subpart B. (FMCSR) and Section IV of this policy.

B. Controlled substances: In accordance with FMCSA rules, urinalysis will be conducted to detect the presence of the following substances:

- C Marijuana
- C Cocaine
- C Opiates
- C Amphetamines
- C Phencyclidine (PCP)

Detection levels requiring a determination of a positive result shall be in accordance with the guidelines adopted by the FMCSA in accordance with the recommendations established by the 49 CFR, Part 40.

C. Prescription medications: Drivers taking legally prescribed medications issued by a licensed health care professional familiar with the driver's work-related responsibilities must report such use to their immediate supervisor or dispatcher, and may be required to present written evidence from the health care professional which describes the effects such medications may have on the driver's ability to perform his/her tasks.

In the sole discretion of the alcohol and drug program administrator, a driver may be temporarily removed, with pay, from a safety-sensitive position if deemed appropriate.

IV. PROHIBITIONS

A. Alcohol Prohibitions

The new alcohol rule prohibits any alcohol misuse that could affect performance of a safety-sensitive function, including:

1. Use while performing safety-sensitive functions.
2. Use during the 4 hours before performing safety-sensitive functions.
3. Reporting for duty or remaining on duty to perform safety-sensitive functions with an alcohol concentration of 0.04 or greater.
4. Possession of alcohol, unless the alcohol is manifested and transported as part of a shipment. This includes the possession of medicines containing alcohol (prescription or over-the-counter), unless the packaging seal is unbroken.
5. Use during 8 hours following an accident, or until he/she undergoes a post accident test.
6. Refusal to take a required test.

NOTE: A driver found to have an alcohol concentration of 0.02 or greater but less than 0.04 shall not perform, nor be permitted to perform, safety-sensitive functions for at least 24 hours. The other consequences imposed by the regulations and discussed below do not apply. However, documentation of this test constitutes written warning that company policy has been violated, and the next occurrence could result in disqualification of a driver.

B. Drug Prohibitions

The regulations prohibit any drug use that could affect performance of safety-sensitive functions, including:

1. Use of any drug, except by doctor's prescription, and the only if the doctor has advised the driver that the drug will not adversely affect the driver's ability to safely operate the CMV;
2. Testing positive for drugs; and
3. Refusing to take a required test.

All drivers will inform the alcohol and drug program administrator of any therapeutic drug use prior to performing a safety-sensitive function.

V. DRIVER APPLICANT AND CURRENT DRIVER TESTING

A. Applicant Testing: All driver applicants will be required to submit to and pass a breath alcohol test and a urine drug test as a condition of employment. Job applicants who are denied employment because of a positive test may reapply for employment after 6 months. Offers of employment are made contingent upon passing the Company's medical review, including the alcohol and drug test. Driver applicants who have received firm employment offers are to be cautioned against giving notice at their current place of employment, or incurring any costs associated with accepting employment with the Company until after medical clearance has been received. All newly hired drivers shall be on probationary status for 30 days, contingent upon medical clearance for illicit controlled substance or alcohol usage, as well as other conditions explained in the personnel policies. Under no circumstances may a driver perform a safety-sensitive function until a confirmed negative result is received.

Driver applicant drug testing shall follow the collection, chain-of-custody and reporting procedures as set forth in 49 CFR, Part 40.

B. Owner-Operators: Owner-operators engaged by the Company are not employees of the Company, nor are they to be considered as such under this Policy. However, every owner-operator engaged to provide services to the Company must agree to, and successfully participate in the Company's alcohol and drug testing program. All owner-operator agreements will be entered into by the Company contingent upon the operators' successful completion of urinalysis and breath analysis under all phases of the Company's program, and are contingent upon the owner-operator's continued status as a medically qualified driver.

The term "driver" as used in these procedures includes owner-operators.

C. Employee Drivers: Under all circumstances, when a driver is directed to provide either a breath test or urine sample (Appendix C) in accordance with these procedures, he/she must immediately comply as instructed. Refusal will constitute a positive result, and the driver will be immediately removed from the safety-sensitive function, and will be subject to further discipline or termination as appropriate.

1. Suspicion-based Testing:

a. Reasonable Suspicion: If a driver is having work performance problems or displaying behavior that may be alcohol or drug-related, or is otherwise demonstrating conduct that may be in violation of the Policy where immediate management action is necessary, a supervisor or dispatcher, with the concurrence of the alcohol and drug program administrator, will require that driver to submit to a breath test or urinalysis. The following conditions are signs of possible alcohol or drug use (not all-inclusive):

C Abnormally dilated or constricted pupils

C Glazed stare - redness of eyes

C Flushed face

C Change of speech (i.e. faster or slower)

C Constant sniffing

C Increased absences

C Redness under nose

C Sudden weight loss

C Needle marks

C Change in personality (i.e. paranoia)

C Increased appetite for sweets

C Forgetfulness - performance faltering - poor concentration

C Borrowing money from coworkers or seeking an advance of pay or other unusual display of need for money

- C Constant fatigue or hyperactivity
- C Smell of alcohol
- C Slurred speech
- C Difficulty walking
- C Excessive, unexplained absences
- C Dulled mental processes
- C Slowed reaction rate

b. Supervisors or dispatchers must take action if they have reason to believe one or more of the above-listed conditions is indicated, and that the substance abuse is affecting a driver's job performance or behavior in any manner. A supervisor or dispatcher observing such conditions will take the following actions immediately:

! Confront the employee involved, and keep under direct observation until the situation is resolved.

! Secure the alcohol and drug program administrator's concurrence to observations; job performance and company policy violations must be specific.

! After discussing the circumstances with the supervisor or dispatcher, the alcohol and drug program administrator will arrange to observe or talk with the driver. If he/she believes, after observing or talking to the driver, that the conduct or performance problem could be due to substance abuse, the driver will be immediately informed that continued refusal will result in disqualification from performing any safety-sensitive function.

! Employees will be asked to release any evidence relating to the observation for further testing. Failure to comply may subject the employee to subsequent discipline or suspension from driving duties. All confiscated evidence will be receipted for with signatures or both the receiving supervisor, as well as the provider.

! If upon confrontation by the supervisor or dispatcher, the driver admits to use but requests assistance, the alcohol and drug program administrator will arrange for assessment by an appropriate substance abuse professional (SAP). Reassignment to the driver position is conditional to completing the SAP's guidelines and return-to-work testing.

Drafter's Note: Disqualification may be replaced with termination as a company policy if verified by an attorney.

c. The supervisor or dispatcher shall, within 24 hours or before the results of the controlled substance test are released, document the particular facts related to the behavior or performance problems, and present such documentation to the alcohol and drug program administrator.

d. The drug and alcohol program administrator will remove or cause the removal of the driver from the Company-owned vehicle and ensure that the driver is transported to an appropriate collection site and thereafter to the driver's residence or, where appropriate, to a place of lodging. Under no circumstances will that driver be allowed to continue to drive a Company vehicle or his/her own vehicle until a confirmed negative test result is received.

e. If, during the course of employment, the driver acknowledges a substance abuse problem and requests assistance, the problem may be treated as if it were an illness, subject to the provisions set forth below:

! The decision to seek diagnosis and accept treatment for the substance abuse problem is the responsibility of the driver;

! The diagnosis and prescribed treatment of the driver's condition will be determined by health care professionals designated by the alcohol and drug program administrator in conjunction with the driver's physician; and

! The driver might be placed on medical leave for a predetermined period recommended by those medical professionals if the SAP determines that such action is appropriate.

2. Post-Accident Testing:

Currently, federal regulations place the burden of compliance with post-accident alcohol and drug testing regulations on the driver. Therefore, all drivers are required to provide a breath test and a urine specimen to be tested for the use of controlled substances "as soon as practicable" after an accident. The driver shall remain readily available for such testing or may be deemed by the alcohol and drug program administrator to have refused to submit to testing. No alcohol may be consumed for 8 hours after the accident or until a test is conducted. If the driver is seriously injured and cannot provide a specimen at the time of the accident, he/she shall provide the necessary authorization for obtaining hospital reports and other documents that would indicate whether there were any controlled substances in his/her system. An accident is defined by FMCSA regulations as an accident which results in the death of a human being or bodily injury to a person who, as a result of the injury, immediately receives medical treatment away from the scene of the accident; or which has had one of the vehicles towed from the scene of the accident. Except for a fatality accident, verification of the driver's responsibility in the above accident must be established by a citation to the driver.

Drivers will be provided with collection kits to be carried in their vehicles at all times. A list of nationally available collection sites will be provided through the Company dispatchers, including pertinent instructions and procedures prior to the driver operating a commercial motor vehicle.

Adherence by drivers to post-accident specimen collection requirements is a condition of continued employment. The failure of an owner-operator to comply with DOT post-accident and specimen collection rules will be considered a breach of his/her contract with the Company, and the contract is invalid until appropriate substance abuse professional counseling has been completed.

3. Random Testing:

The Company will conduct random testing for all covered drivers as follows:

- a. A company-wide selection process which removes discretion in selection from any supervisory personnel will be adopted by the Company. This process will select covered drivers through the use of a computerized program.
- b. The random testing, once begun, will provide for alcohol testing of at least 25% and for drug testing of at least 50% of all covered drivers.
- c. The random testing will be reasonably spaced over any 12 month period.
- d. Once notified, a driver must proceed immediately to the assigned collection site.

4. The alcohol and drug program administrator will be responsible for designating the appropriate substance abuse professional who, in conjunction with the driver's physician, will diagnose the problem and recommend treatment.

- a. The driver's successful completion of the approved treatment program is a condition of continued employment as a driver.
 - b. Following successful completion of any approved treatment program, the driver will be required to submit to at least six random drug tests during the first year, and follow-up testing may be conducted for up to 60 months. Failure to adhere to this condition is grounds for immediate termination.
 - c. All supervisors or dispatchers will receive training to assist them in identifying alcohol and drug behavioral characteristics.
5. Return-to-Duty Testing: Before a driver returns to duty requiring the performance of a safety-sensitive function after engaging in conduct prohibited by this policy and Part 382, Subpart B (FMCSR), the driver shall undergo a return to duty alcohol test with a result of less than a 0.02 BAC or receive a confirmed negative result from a controlled substance urinalysis test.

VI. COLLECTION OF BREATH AND URINE SPECIMENS AND LABORATORY ANALYSIS

- A. Breath alcohol testing will be conducted either on site or at a prearranged location by a qualified Breath Alcohol Technician according to 49 CFR, Part 40 procedures. Refusal to complete and sign the testing form or refusal to provide breath will be considered a positive test, and the driver will be removed from a safety-sensitive function until resolved.
- B. Specimen Collection: Specimen collection will be conducted in accordance with applicable state and federal law. The collection procedures will be designed to ensure the security and integrity of the specimen provided by each driver, and those procedures will strictly follow federal chain-of-custody guidelines. Moreover, every reasonable effort will be made to maintain the dignity of each driver submitting a specimen for analysis in accordance with these procedures.
- C. Laboratory Analysis: As required by FMCSA regulations, only a laboratory certified by Department of Health and Human Services (DHHS) to perform urinalysis for the detection of the presence of controlled substances will be retained by the Company. The laboratory will be required to maintain strict compliance with federally approved chain-of-custody procedures, quality control, maintenance and scientific analytical methodologies.

VII. CONSEQUENCES: APPEAL OF TEST RESULTS

- A. Alcohol and drug abuse may not only threaten the safety and productivity of all employees at WHALING CITY TRANSIT, INC., but causes serious individual health consequences to those who use them. Attachment #1 outlines several personal consequences which may result after abuse of controlled substances. Any confirmed actions prohibited by Part IV above, while performing a safety-sensitive function or refusing to take a breath test, will be grounds for disqualification as a driver.
- B. A driver testing positive for alcohol or drug use is subject to disqualification. Refusal to submit to testing will also be considered a positive. Refusal may be defined as not providing a breath sample or urine as directed, neglecting to sign appropriate control forms, using alcohol within 8 hours of an accident, or engaging in conduct that clearly obstructs the testing process.

Any driver testing positive for the presence of a controlled substance will be contacted by the Company's MRO. The driver will be allowed to explain and present medical documentation to explain any permissible use of a drug. All such discussions between the driver and the MRO will be confidential. The Company will not be a party to, or have access to, matters discussed between the driver and the MRO. If medically supportable reasons exist to explain the positive result, the MRO will report the test result to the Company as a negative.

Within 72 hours after the driver has been notified of a positive test result for drugs, he/she may request a retest of the split sample. This signed request will be provided to the MRO in writing, who will then initiate the new laboratory analysis. If a different result is detected by the subsequent laboratory, the test will be voided by the MRO, and the company alcohol and drug program administrator will be notified. A retest may be initiated as appropriate.

VII. CONFIDENTIALITY

Under no circumstances, unless required or authorized by law, will alcohol or drug testing information or results for any employee or applicant be released without written request from the applicable employee.

Drivers are entitled, upon written request, to obtain copies of any records pertaining to the driver's use of alcohol or controlled substances, including any records pertaining to his or her alcohol or controlled substance test. The employee must give the administration three days if copies are requested.

Collection of breath and urine samples must always be documented and sealed with a tamper-proof sealing system in the presence of the driver, to ensure that all tests can be correctly traced to the driver.

Drug test analysis from the DHHS approved laboratory will be forwarded directly to the Medical Review Officer assigned by the alcohol and drug program administrator.

Alcohol test results will be forwarded by the MRO to the alcohol and drug program administrator for confidential recordkeeping.

APPENDIX A

ALCOHOL AND DRUG EFFECTS

Section 382.601(b)(11) FMCSR mandates that all employees be provided with training material discussing the effects of alcohol and controlled substance use on an individual's health, work, and personal life.

This attachment is intended to help individuals understand the personal consequences of substance abuse.

ALCOHOL - Although used routinely as beverage for enjoyment, alcohol can also have negative physical and mood-altering effects when abused. These physical or mental alteration in a driver may have serious personal and public safety risks.

HEALTH EFFECTS - An average of three or more servings per day of beer (12 ounces), whiskey (1 ounce), or wine (6 ounces) over time, may result in the following health hazards:

- C Dependency
- C Fatal liver diseases
- C Kidney failure
- C Pancreatitis
- C Ulcers
- C Decreased sexual function
- C Increased cancers of the mouth, pharynx, esophagus, rectum, breast, and malignant melanoma
- C Spontaneous abortion and neonatal mortality
- C Birth defects Social Issues
- C 2/3 of all homicides are committed by people who drink prior to the crime.
- C 2 - 3% of the driving population are legally drunk at any one time. This rate doubles at night and on weekends.
- C 2/3 of all Americans will be involved in an alcohol-related vehicle accident during their lifetime.
- C The separation and divorce rate in families with alcohol dependency problems is 7 times the average.
- C 40% of family court cases are alcohol-related.
- C Alcoholics are 15 times more likely to commit suicide.
- C More than 60% of burns, 40% of falls, 69% of boating accidents, and 76% of private aircraft accidents are accident-related.
- C Over 17,000 fatalities occurred in 1993 in highway accidents, which were alcohol-related.
 - This was 43% of all highway fatalities.
- C 30,000 people will die each year from alcohol-caused liver disease.
- C 10,000 people will die each year due to alcohol-related brain disease or suicide.
- C Up to 125,000 people die each year due to alcohol-related conditions or accidents. Workplace Issues:
- C It takes one hour for the average person (150 pounds) to process one serving of alcohol from the body.
- C Impairment can be measured with as little as two drinks in the body.
- C A person who is legally intoxicated is 6 times more likely to have an accident than a sober person.

ALCOHOL'S TRIP THROUGH THE BODY

Mouth and Esophagus: Alcohol is an irritant to the delicate linings of the throat and food pipe. It burns as it goes down.

Stomach and Intestines: Alcohol has an irritating effect on the stomach's protective lining, resulting in gastric or duodenal ulcers. This condition, if it becomes acute, can cause peritonitis, or perforation of the stomach wall. In the small intestine, alcohol blocks absorption of such substances as thiamine, folic acid, fat, vitamin B1, vitamin B12, and amino acids.

Bloodstream: 95% of the alcohol taken into the body is absorbed into the bloodstream through the lining of the stomach and duodenum. Once in the bloodstream, alcohol quickly goes to every cell and tissue in the body. Alcohol causes red blood cells to clump together in sticky wads, slowing circulation and depriving tissues of oxygen. It also causes anemia by reduction red blood cell production. Alcohol slows the ability of white cells to engulf and destroy bacteria and degenerates the clotting ability of blood platelets.

Pancreas: Alcohol irritates the cells of the pancreas, causing them to swell, thus blocking the flow of digestive enzymes. The chemicals, unable to enter the small intestine, begin to digest the pancreas, leading to acute hemorrhagic pancreatitis. One out of five patients who develop this disease dies during the first attack. Pancreatitis can destroy the pancreas and cause a lack of insulin, thus resulting in diabetes.

Liver: Alcohol inflames the cells of the liver, causing them to swell and block the tiny canal to the small intestines. This prevents bile from being filtered properly through the liver. Jaundice develops, turning the whites of the eyes and skin yellow. Each drink of alcohol increases the number of live cells destroyed, eventually causing cirrhosis of the liver. This disease is eight times more frequent among alcoholics than among non-alcoholics.

Heart: Alcohol causes inflammation of the heart muscle. It has a toxic effect on the heart and causes increased amounts of fat to collect, thus disrupting its normal metabolism.

Urinary Bladder and Kidneys: Alcohol inflames the lining of the urinary bladder making it unable to stretch properly. In the kidneys, alcohol causes increased loss of fluids through its irritating effect.

Sex Gland: Swelling of the prostate gland caused by alcohol interferes with the ability of the male to perform sexually. It also interferes with the ability to climax during intercourse.

Brain: The most dramatic and noticed effect of alcohol is on the brain. It depresses brain centers, producing progressive incoordination: confusion, disorientation, stupor, anesthesia, coma, death. Alcohol kills brain cells and brain damage is permanent. Drinking over a period of time causes loss of memory, judgment and learning ability.

DRUGS

Marijuana - Health Effects

- C Emphysema-like conditions.
- C One joint of marijuana contains cancer-causing substances equal to 1/2 pack of cigarettes.
- C One joint causes the heart to race and be overworked. People with heart conditions are at risk.
- C Marijuana is commonly contaminated with the fungus *Aspergillus* which can cause serious respiratory tract and sinus infections.
- C Marijuana lowers the body's immune system response, making users more susceptible to infection.
- C Chronic smoking causes changes in brain cells and brain waves. The brain does not work as efficiently or effectively. Long-term brain damage may occur.

- C Tetrahydrocannabinol (THC) and 60 other chemicals in marijuana concentrate in the ovaries and testes.
- C Chronic smoking of marijuana in males causes a decrease in testosterone and an increase in estrogen, the female hormone. As a result, the sperm count is reduced, leading to temporary sterility.
- C Chronic smoking of marijuana in females causes a decrease in fertility.
- C A higher than normal incidence of stillborn babies, early termination of pregnancy, and higher infant mortality rate during the first few days of life are common in pregnant marijuana smokers.
- C THC causes birth defects including brain damage, spinal cord, forelimbs, liver and water on the brain and spine in test animals.
- C Prenatal exposure may cause underweight newborn babies.
- C Fetal exposure may decrease visual functioning.
- C User's mental function can display the following effects:
 - delayed decision making
 - diminished concentration
 - impaired short-term memory
 - impaired signal detection
 - impaired tracking
 - erratic cognitive function
 - distortion of time estimation

Workplace Issues

- C THC is stored in body fat and slowly released.
- C Marijuana smoking has long-term effects on performance.
- C Increased THC potency in modern marijuana dramatically compounds the side effects.
- C Combining alcohol or other depressant drugs with marijuana increases the impairing effects of both.

Cocaine - Used medically as a local anesthetic. When abused, it becomes a powerful physical and mental stimulant. The entire nervous system is energized. Muscles tense, heart beats faster and stronger, and the body burns more energy. The brain experiences an exhilaration caused by a large release of neurohormones associated with mood elevation.

Health Effects

- C Regular use may upset the chemical balance of the brain. As a result, it may speed up the aging process by causing damage to critical nerve cells. Parkinson's disease could also occur.
- C Cocaine causes the heart to beat faster, harder, and rapidly increases blood pressure. It also causes spasms of blood vessels in the brain and heart. Both lead to ruptured vessels causing strokes and heart attacks.
- C Strong dependence can occur with one "hit" or cocaine. Usually mental dependency occurs within days for "crack" or within several months for snorting coke. Cocaine causes the strongest mental dependency of all the drugs.
- C Treatment success rates are lower than with any other chemical dependency.
- C Extremely dangerous when taken with other depressant drugs. Death due to overdose is rapid. Fatal effects are usually not reversible by medical intervention.

Workplace Issues

- C Extreme mood and energy swings create instability. Sudden noise causes a violent reaction.
- C Lapses in attention and ignoring warning signals increases probability of accidents.
- C High cost frequently leads to theft and/or dealing.
- C Paranoia and withdrawal may create unpredictable or violent behavior.
- C Performance is characterized by forgetfulness, absenteeism, tardiness, and missing assignments.

Opiates

Narcotic drugs which alleviate pain and depress body functions and reactions.

Health Effects

- C IV needle users have a high risk of contracting hepatitis or AID when sharing needle.
- C Increased pain tolerance. As a result, a person may more severely injure themselves and fail to seek medical attention as needed.
- C Narcotic effects are multiplied when combined with other depressants causing an increased risk for overdose.
- C Because of tolerance, there is an ever increasing need for more.
- C Strong mental and physical dependency occurs.
- C With increased tolerance and dependency combined, there is a serious financial burden for the users.

Amphetamines

Central nervous system stimulant that speeds up the mind and body.

Health Effects

- C Regular use causes strong psychological dependency and increased tolerance.
- C High doses may cause toxic psychosis resembling schizophrenia.
- C Intoxication may induce a heart attack or stroke due to increased blood pressure.
- C Chronic use may cause heart or brain damage due to severe constriction of capillary blood vessels.
- C Euphoric stimulation increases impulsive and risk taking behavior, including bizarre and violent acts.
- C Withdrawal may result in severe physical and mental depression.

Workplace Issues

- C Since the drug alleviates the sensation of fatigue, it may be abused to increase alertness during periods of overtime or failure to get rest.
- C With heavy use or increasing fatigue, the short-term mental or physical enhancement reverses and becomes impairment.

Phencyclidine (PCP)

Often used as a large animal tranquilizer. Abused primarily for its mood altering effects. Low doses produce sedation and euphoric mood changes. Mood can rapidly change from sedation to excitation and a blank stare. Sudden noises or physical shocks may cause a "freak out" in which the person has abnormal strength, violent behavior, and an inability to speak or comprehend.

Health Effects

- C The potential for accidents and overdose emergencies is high due to the extreme mental effects combined with the anesthetic effect on the body.
- C PCP, when combined with other depressants, including alcohol, increases the possibility of an overdose.
- C If misdiagnosed as LSD induced, and treated with Thorazine, can be fatal.
- C Irreversible memory loss, personality changes, and thought disorders may result.

Workplace Issues

- C Not common in workplace primarily because of the severe disorientation that occurs.

There are four phases to PCP abuse:

- Acute toxicity causing combativeness, catatonia, convulsions, and coma. Distortions of size, shape, and distorted perception are common.
- Toxic psychosis with visual and auditory delusions, paranoia and agitation.
- Drug induced schizophrenia.
- Induced depression which may create suicidal tendencies and mental dysfunction.

Whaling City Transit, Inc.
92 Sanford Road, Westport, MA 02790

Drug-Free Workplace Policy

Safety of our employees and passengers is of utmost importance to our company. As transportation providers, we are responsible for the safety of our drivers, our passengers, and the public. The intent of this policy is to send a clear message that illegal drug use, abuse of prescription drugs and alcohol abuse are not compatible with working for

Whaling City Transit, Inc. Therefore, Whaling City Transit, Inc. maintains, and strictly

enforces, a Drug-Free Workplace Policy which includes the following:

1. It is the policy of Whaling City Transit, Inc. that drug and/or alcohol testing may be required on *pre-employment/pre-duty*, on a *random* basis, *for cause* (obvious signs of being unfit for work), or *reasonable suspicion* (when behavior or work performance suggests use).
2. Refusal to submit to testing is considered a positive test and has the same disciplinary consequences.
3. It is a violation of Company Policy for any employee to possess, sell, trade, or offer for sale illegal drugs or otherwise engage in the use of illegal drugs or alcohol on the job.
4. It is a violation of our policy for anyone to report to work under the influence of illegal drugs or alcohol - that is, with illegal drugs or alcohol in his/her body.
5. It is a violation of our company Drug-Free Workplace Policy for anyone to abuse prescription drugs. It is not a violation of policy for an employee to use legally prescribed medication, but, the employee must notify his/her supervisor if the prescribed medication would affect the employee's ability to safely perform his/her job.
6. Violations of this policy are subject to disciplinary action up to and including loss of employment.

By signing this document, I acknowledge this policy and understand that if requested by my supervisor, I must submit to drug and/or alcohol testing. I understand that Whaling City Transit, Inc. will utilize reputable collection and test sites, and that a positive test may result in termination of my employment. I further understand these tests will be selected randomly by a consortium of which Whaling City Transit, Inc. belongs and/or be requested as a result of behavior or incident while performing my duties as an employee of Whaling City Transit, Inc., and that a refusal to test results in the same consequence as a positive test result.

Employee Signature

Date

Witnessed By Signature

Date

WHALING CITY TRANSIT, INC.
92 Sanford Road, Westport, MA 02790
Telephone # (508) 679-0100
Fax # (508) 679-0900

ALCOHOL AND/OR CONTROLLED SUBSTANCE
TEST NOTIFICATION

Part 382 - Controlled Substances and Alcohol Use Testing applies to drivers of this company.

'382.113 Requirement for notice.

Before performing an alcohol or controlled substances test under this part, each employer shall notify a driver that the alcohol or controlled substances test is required by this part. No employer shall falsely represent that a test is administered under this part.

Company Name: Whaling City Transit, Inc
92 Sanford Road
Westport, MA 02790

Driver/Applicant Name: _____
(Print) (First, M.I., Last)

You are hereby notified the following test will be administered in compliance with the Federal Motor Carrier Safety Regulations.

1. The test is Scheduled:

Date: _____
Location: _____
Time: _____

2. Check type of test: ☐ Alcohol ☐ Controlled Substance

3. Check reason for test: ☐ Pre-employment ☐ Random ☐ Reasonable suspicion/cause
☐ Post-accident ☐ Return to Duty ☐ Follow-up

4. Appointment instructions/comments:

I understand as a condition of my employment with this company, the above test is required.

Driver/Applicant's Signature

Date

Witnessed by:

Company Representative

Date

EMPLOYER: RETAIN IN EMPLOYEE'S CONFIDENTIAL FILE

WHALING CITY TRANSIT, INC.
92 Sanford Road, Westport, MA 02790
Telephone # (508) 679-0100
Fax # (508) 679-0900

DRUG & ALCOHAL POLICY OFFICE RECEIPT

APPENDIX B DRIVER NOTIFICATION LETTER

I certify that I have received a copy of, and have read the above WHALING CITY TRANSIT, INC. policy on alcohol and Drug Testing procedures. I understand that as a condition of employment as a driver I must comply with these guidelines, and do agree that I will remain medically qualified by following these procedures. If I develop a program with alcohol or drug abuse during my employment with WHALING CITY TRANSIT, INC., I will seek assistance through the current alcohol and drug testing program administrator.

Print Full Name

Signature

Date

SIGN, DATE, & RETURN THIS PAGE TO THE OFFICE

STATEMENT OF BONDING COMMITMENT



CapSpecialty
A Community of Insurance Specialists

115 Glastonbury Blvd., Suite 102
Glastonbury, CT 06033
Phone: 800.934.7806
CapSpecialty.com

June 18, 2020

Fall River Public Schools
417 Rock Street
Fall River, MA 02720

Re: Whaling City Transit, Inc.

Project: Special Education School Bus Transportation Re Bid IFB: 20-35


To Whom It May Concern:

Please be advised that Eastern States Insurance Agency, Inc. handles the surety bonding for Whaling City Transit, Inc. We have a formal bonding program for Whaling City Transit, Inc. with Platte River Insurance Company. Platte River Insurance Company is a United States Treasury Listed Surety Company with an AM Best rating of A.

In regard to surety capacity, the captioned project falls well within Whaling City Transit, Inc. surety limits. We are prepared to provide annual performance bonds at the required estimated contract value for this project, contingent upon a favorable underwriting review of the project specifics.

Should you have any questions, please feel free to contact me at 781-642-9000.

Sincerely,


Kathleen Jimenez,
Attorney-In-Fact



PLATTE RIVER INSURANCE COMPANY
POWER OF ATTORNEY

41428776

KNOW ALL MEN BY THESE PRESENTS, That the PLATTE RIVER INSURANCE COMPANY, a corporation of the State of Nebraska, having its principal offices in the City of Middleton, Wisconsin, does make, constitute and appoint

OSCAR B. JOHNSON; NEWTON S. JOHNSON; KATHLEEN JIMENEZ

its true and lawful Attorney(s)-in-fact, to make, execute, seal and deliver for and on its behalf, as surety, and as its act and deed, any and all bonds, undertakings and contracts of suretyship, provided that no bond or undertaking or contract of suretyship executed under this authority shall exceed in amount the sum of

ALL WRITTEN INSTRUMENTS IN AN AMOUNT NOT TO EXCEED: \$20,000,000.00

This Power of Attorney is granted and is signed and sealed by facsimile under and by the authority of the following Resolution adopted by the Board of Directors of PLATTE RIVER INSURANCE COMPANY at a meeting duly called and held on the 8th day of January, 2002:

"RESOLVED, that the President, Executive Vice President, Vice President, Secretary or Treasurer, acting individually or otherwise, be and they hereby are granted the power and authorization to appoint by a Power of Attorney for the purposes only of executing and attesting bonds and undertakings, and other writings obligatory in the nature thereof, one or more resident vice-presidents, assistant secretaries and attorney(s)-in-fact, each appointee to have the powers and duties usual to such offices to the business of this company; the signature of such officers and seal of the Company may be affixed to any such power of attorney or to any certificate relating thereto by facsimile, and any such power of attorney or certificate bearing such facsimile signatures or facsimile seal shall be valid and binding upon the Company, and any such power so executed and certified by facsimile signatures and facsimile seal shall be valid and binding upon the Company in the future with respect to any bond or undertaking or other writing obligatory in the nature thereof to which it is attached. Any such appointment may be revoked, for cause, or without cause, by any of said officers, at any time."

In connection with obligations in favor of the Florida Department of Transportation only, it is agreed that the power and authority hereby given to the Attorney-in-Fact includes any and all consents for the release of retained percentages and/or final estimates on engineering and construction contracts required by the State of Florida Department of Transportation. It is fully understood that consenting to the State of Florida Department of Transportation making payment of the final estimate to the Contractor and/or its assignee, shall not relieve this surety company of any of its obligations under its bond.

In connection with obligations in favor of the Kentucky Department of Highways only, it is agreed that the power and authority hereby given to the Attorney-in-Fact cannot be modified or revoked unless prior written personal notice of such intent has been given to the Commissioner - Department of Highways of the Commonwealth of Kentucky at least thirty (30) days prior to the modification or revocation.

IN WITNESS WHEREOF, the PLATTE RIVER INSURANCE COMPANY has caused these presents to be signed by its officer undersigned and its corporate seal to be hereto affixed duly attested, this 3rd day of May, 2017.

Attest:

John E. Rzepinski
Vice President, Treasurer & CFO

Suzanne M. Broadbent
Assistant Secretary

STATE OF WISCONSIN } S.S.
COUNTY OF DANE

On the 3rd day of May, 2017 before me personally came Stephen J. Sills, to me known, who being by me duly sworn, did depose and say: that he resides in the County of New York, State of New York; that he is President of PLATTE RIVER INSURANCE COMPANY, the corporation described in and which executed the above instrument; that he knows the seal of the said corporation; that the seal affixed to said instrument is such corporate seal; that it was so affixed by order of the Board of Directors of said corporation and that he signed his name thereto by like order.

STATE OF WISCONSIN } S.S.
COUNTY OF DANE

I, the undersigned, duly elected to the office stated below, now the incumbent in PLATTE RIVER INSURANCE COMPANY, a Nebraska Corporation, authorized to make this certificate. DO HEREBY CERTIFY that the foregoing attached Power of Attorney remains in full force and has not been revoked; and furthermore, that the Resolution of the Board of Directors, set forth in the Power of Attorney is now in force.

Signed and sealed at the City of Middleton, State of Wisconsin this 18th day of June, 2020

Antonio Celii
General Counsel, Vice President & Secretary

CERTIFICATE OF GOOD STANDING



William Francis Galvin
Secretary of the
Commonwealth

The Commonwealth of Massachusetts
Secretary of the Commonwealth
State House, Boston, Massachusetts 02133

Date: June 10, 2020

To Whom It May Concern :

I hereby certify that according to the records of this office,

WHALING CITY TRANSIT, INC.

is a domestic corporation organized on **July 25, 1986** , under the General Laws of the Commonwealth of Massachusetts. I further certify that there are no proceedings presently pending under the Massachusetts General Laws Chapter 156D section 14.21 for said corporation's dissolution; that articles of dissolution have not been filed by said corporation; that, said corporation has filed all annual reports, and paid all fees with respect to such reports, and so far as appears of record said corporation has legal existence and is in good standing with this office.



In testimony of which,
I have hereunto affixed the
Great Seal of the Commonwealth
on the date first above written.

William Francis Galvin

Secretary of the Commonwealth

Certificate Number: 20060211570

Verify this Certificate at: <http://corp.sec.state.ma.us/CorpWeb/Certificates/Verify.aspx>

Processed by: mas



Commonwealth of Massachusetts
Department of Revenue
Geoffrey E. Snyder, Commissioner

mass.gov/dor

Letter ID: L1710402112
Notice Date: June 11, 2020
Case ID: 0-000-574-919



CERTIFICATE OF GOOD STANDING AND/OR TAX COMPLIANCE



WHALING CITY TRANSIT INC
92 SANFORD RD
WESTPORT MA 02790-3614

Why did I receive this notice?

The Commissioner of Revenue certifies that, as of the date of this certificate, WHALING CITY TRANSIT INC is in compliance with its tax obligations under Chapter 62C of the Massachusetts General Laws.

This certificate doesn't certify that the taxpayer is compliant in taxes such as unemployment insurance administered by agencies other than the Department of Revenue, or taxes under any other provisions of law.

This is not a waiver of lien issued under Chapter 62C, section 52 of the Massachusetts General Laws.

What if I have questions?

If you have questions, call us at (617) 887-6400 or toll-free in Massachusetts at (800) 392-6089, Monday through Friday, 8:30 a.m. to 4:30 p.m..

Visit us online!

Visit mass.gov/dor to learn more about Massachusetts tax laws and DOR policies and procedures, including your Taxpayer Bill of Rights, and MassTaxConnect for easy access to your account:

- Review or update your account
- Contact us using e-message
- Sign up for e-billing to save paper
- Make payments or set up autopay

Edward W. Coyle, Jr., Chief
Collections Bureau

BID SUBMITTAL FORM/CHECKLIST

☒ Bid Submittal Form 1 –SINGLE CONTRACTOR

In District Special Education School Bus Transportation, Summer Transportation, and Bus Monitors

☒ Bid Submittal Form 2 – Bidder Registration Form

☒ Bid Submittal Form 3 – Affirmative Action Plan— Assurance of Non-Discrimination Compliance- Contractor Certification EEO/AA

☒ Bid Submittal Form 4 – Contractor Information and References (MUST attach 3 current letters of reference from current or recent contracts with Type C buses)

☒ Bid Submittal Form 5 - Authorization Release of Information

☒ Bid Submittal Form 6 – Non-Default Certificate

☒ Bid Submittal Form 7 – Tax Certification and Certificate of Good Standing/Tax Compliance- DOR and Certificate of Good Standing- Sec. of State

☒ Bid Submittal Form 8 – Certificate of Non Collusion

☒ Bid Submittal Form 9 – Bid Deposit (\$10,000)/ Performance Bondable Statement /Irrevocable Letter of Credit Statement (MUST attach statement from bank or bonding company)

☒ Bid Submittal Form 10 – Statement of Understanding

☒ Bid Submittal Form 11 – Terminal Location/Fueling Plan

☒ Bid Submittal Form 12 – Description of Equipment to be Used, If Known

☒ Bid Submittal Form 13 – Driver Roster Form (To be Completed Annually Prior to the Start of Each School Year)

OTHER REQUIRED SUBMITTALS

- ☒ Safety and Training Program Description
- ☒ CDL Drug Testing Policies and Procedures
- ☒ Accident Records, Most Recent 3 years
- ☒ Statement of Bonding/LOC Commitment
- ☒ Certificate of Good Standing and Tax Compliance- Mass. Dept. of Revenue and
- ☒ Certificate of Good Standing - Mass. Sec. of State

BID SUBMITTAL FORM CHECKLIST

EVALUATION CRITERIA

Evaluation Criteria

SINGLE CONTRACTOR In District Special Education School Bus Transportation

Bidder: _____

Responsive: Yes ☐ No ☐

Responsible: Yes ☐ No ☐

Total Contract Cost: Basis for Award \$ _____

Low Bid: Yes ☐ No ☐

Submittals:	Complete	
	Yes	No
Bidder(s) Registration Form	_____	_____
Affirmative Action Plan	_____	_____
Certification EEO/AA	_____	_____
Non-Discrimination Compliance	_____	_____
Contractor Information	_____	_____
Current Letters of Reference	_____	_____
Tax Certification	_____	_____
Statement of Non-Collusion	_____	_____
Non-Default Certificate	_____	_____
Bid Deposit \$ 10,000 to District	_____	_____
Performance Bond LOC Statement	_____	_____
Statement of Understanding	_____	_____
Terminal Location/Fueling Plan	_____	_____
Equipment Description, If Known	_____	_____
Safety and Training Program	_____	_____
CDL Drug Testing Policies/Procedures	_____	_____
Current Accident Record- Most Recent 3 Years.	_____	_____
Bonding Commitment Letter	_____	_____
Cert. of Good Standing- Sec. of State	_____	_____
Cert. of Good Standing/Tax Compliance-DOR	_____	_____

6/5/2020

BID S P E C I F I C A T I O N S
SPECIAL EDUCATION SCHOOL BUS
TRANSPORTATION

RE BID

IFB: 20-35

ADDENDUM 1

June 5, 2020

FALL RIVER PUBLIC SCHOOLS

**417 Rock Street
Fall River, MA 02720**

**Mr. Ken Pacheco
Chief Operations Officer
Fall River Public Schools
Tel.: (508) 675-8420 Ext. 53704
FAX: (508) 675-8462
Email: kenpacheco@fallriverschools.org**

FALL RIVER PUBLIC SCHOOLS SCHOOL TRANSPORTATION

IFB: 20-35
ADDENDUM #1
June 5, 2020

1. The following companies participated in the Bidders Meeting virtually held on June 4, 2020 at 11:00 a.m.:
 - Amaral Bus Company
 - Braga Transportation
 - Whaling City Transit
 - Fall River City Procurement
 - Futures Education
2. Any additional questions will be received until 4:00 p.m. on June 11, 2020.

QUESTIONS:

3. Bid Form 4 – Page 49 and Responsible Bidder (b), Page 35 are revised as follows:

Bidder **MUST** provide at least **three (3) current and/or recent references from public School Departments with which you are or have recently (within the past 3 years)** contracted in Massachusetts with Type C school buses and must attach letters of reference.

(A revised Bid Form 4 is attached and Must be submitted with the Bid response).

Responsible Bidder:

b. Bidder must have at least **3 current or recent (within the past 3 years)** school transportation contracts, none of which have been terminated for cause;

4. 4.14 What years do the buses need to be?
RESPONSE: At no time during the contract can a bus be more than 10 years old.
5. 4.7 Buses need stop arms (stop signs on drivers side) or crossing gate (arm in front of bus)
RESPONSE: Front bumper mounted crossing gates.
6. 4.8 Our buses are equipped with Zonar. Some of our 29 Passenger buses are not.
We will get them installed if we are awarded the contract. Due to the lateness of this contract we will do our best to have them installed by school start.
RESPONSE: ALL buses are to be fully equipped, as specified by December 1, 2020.
7. 4.9 Is mobile unit acceptable for Transportations use ?

We would like it in writing that no drivers are to use cell phones, it is strictly prohibited and against state law.

RESPONSE: Yes, a mobile radio unit is acceptable. Driver cel phones cannot be used while the bus is in operation.

8. 4.11 Who is responsible for the cost of purchasing student identification system?

RESPONSE: Should the District require an electronic student identification system, the District will pay for its acquisition and installation.

9. 4.22 It states fueling station is supposed to be on property. Do you need our Tank permits with the bids ?

RESPONSE: Fuel permits are NOT required to be submitted with the bid submission.

10. PG 43 The bid is for 40 routes. Why is there 41 Monitors on the bid ?

PG 44 The summer school bid is for 11 routes. Why is there 12 monitors on the bid?

RESPONSE: The number of monitors has been revised. A Revised Bid Form 1 is attached and MUST be utilized in the bid submission.

11. Prevailing wage will be \$23.06 for the duration of the contract ?

RESPONSE: Yes, the State issued prevailing wage is the minimum amount to be paid to school bus drivers throughout the term of the contract..

12. **Performance Bond:** We strongly suggest that a 1 year bid bond be required and current year reviewed financial statements be submitted with bid. Due to the rate variables per company, the cost of a one year bid bond should be included in the cost of the contract. This could increase the cost of the lowest bidder substantially.

RESPONSE: Given the possible school restart issues, a Performance Bond for 100% of the first year contract is required. The cost of such Performance Bond MUST be included in the total bid cost calculation. Bid Form 1 has been revised to include the cost of the Performance Bond in the Basis for Award. The revised Bid Form 1 MUST be used for the bid submission. Proof of the Bidder's bond ability from the Bidder's bonding company is required and MUST be submitted with the bid submission.

Financial statements for the current and previous 2 years, acceptable to the District need NOT be provide with the bid submission, but MUST be provided if requested, as part of the District's due diligence in determination of the lowest responsive and responsible bidder.

- 13 In the event that the District requires more buses than the low bidder/contractor has available, can the Contractor sub contract some of the work?

RESPONSE: Yes, subcontracting is permissible. However, the Contractor remains fully responsible for any work performed by a subcontractor. Furthermore, the District rates shall not be increased due to the Contractors subcontract.

6.8 SUBCONTRACTING: It is understood, agreed upon, and made a part hereof and shall be part of the contract entered into between the School Committee and the successful bidder(s) that the contract(s) shall not be assigned nor assignable, by way of subcontract or otherwise, without prior written approval of the School Committee, which approval shall not

be unreasonably withheld or delayed. This will not prohibit multiple vendors from cooperating and submitting a single bid/contract under a single lead Bidder/Contractor.

14. What will happen if additional buses are required for the start of the school year which exceed the allowable 25% cost increase of the contract?

RESPONSE: Since most/all Massachusetts school districts may be facing the same possible situation, we will rely on State guidelines to address the issue of the cost and funding for additional buses.

END of ADDENDUM 1

REVISED 6/5/2020

FORM 4

CONTRACTOR INFORMATION AND REFERENCES

The undersigned proposes to furnish services for FY'2021 through FY'2025 for SPECIAL EDUCATION SCHOOL BUS TRANSPORTATION SERVICES to the FALL RIVER PUBLIC SCHOOLS in accordance with the aforementioned specifications.

The undersigned offers the following information as evidence of the Bidder(s)' qualifications to perform the work as bid upon according to all the requirements of the specifications. Please answer the following questions:

Number of years bidder(s) has been in business under present business: : _____

Has bidder(s) been involved in a Chapter 11 bankruptcy proceeding within the past ten years? _____ Y/N

Has bidder(s) ever failed to complete any work awarded? _____ Y/N

Has bidder(s) ever been involved in non-accident related litigation in the past five years? _____ Y/N
Describe Below

Has bidder(s) ever been in any accidents where the result was loss of life? _____ Y/N
Describe Below

Bidder MUST provide at least three (3) current and/or recent references from a minimum of three public School Departments with which you are or have recently (within the past 3 years) contracted in Massachusetts with Type C school buses and MUST attach letters of reference.

1. School District: _____

Contact: _____

Type of Service: _____

Telephone No. _____

Email: _____

2. School District: _____

Contact: _____

Type of Service: _____

Telephone No. _____

Email: _____

3. School District: _____

Contact: _____

Type of Service: _____

Telephone No. _____

Email: _____

Comments/Explanation (Optional):

List any formal legal action pertaining to school transportation contracts involving you in the last ten years. (If none, write "NONE") Identify all parties involved and resolution.

List any "quasi-judicial" action involving you relating to school transportation contracts within the last ten years. (If none, write "NONE") Identify all parties involved and resolution.

SIGNATURE: _____

PRINTED NAME: _____

COMPANY: _____

DATE: _____

REVISED: 6/05/2020

BID FORM 1

SINGLE CONTRACTOR

**Single Contractor for All Required In District Special Education School Bus
Transportation, Summer Transportation (SNT) and Bus Monitors**

**Bidder MUST be lowest responsible and
responsive bidder for ALL of the required special education transportation
categories**

**All bid costs per bus per day prices are to be calculated based upon FY'2021
costs.**

**Those prices shall then be adjusted annually using the Cost of Living Adjustment
Formula identified in Section 14 of the Bid Specifications.**

**Fuel Adjustments shall be made annually during the District contract term and are
NOT subject to COLA adjustments.**

REVISED: 6/05/2020

BID FORM 1
SINGLE CONTRACTOR

IN DISTRICT SPECIAL EDUCATION and SUMMER BUS TRANSPORTATION and BUS MONITORS

Year 1: September 1, 2020-June 30, 2021

In District Special Education Bus Transportation:

PRE K:

2 TIER:

47 PASSENGER BUSES

Cost per Bus per Day \$ _____ X _____ 4 _____ Buses x 180 days = \$ _____ (A1)

1 TIER:

29 PASSENGER BUSES

Cost per Bus per Day \$ _____ X _____ 8 _____ Buses x 180 days = \$ _____ (A2)

1 TIER: ALL DAY PREK PROGRAM (A.M. and P.M. Only)

29 PASSENGER BUSES

Cost per Bus per Day \$ _____ X _____ 1 _____ Buses x 180 days = \$ _____ (A3)

Total: 13 - 29/47 Passenger Buses

DOOR to DOOR

2 TIER:

47 PASSENGER BUSES

Cost per Bus per Day \$ _____ X _____ 17 _____ Buses x 180 days = \$ _____ (A4)

1 TIER:

47 PASSENGER BUSES

Cost per Bus per Day \$ _____ X _____ 9 _____ Buses x 180 days = \$ _____ (A5)

47 PASSENGER BUSES

Cost per Bus per Day \$ _____ X _____ 1 _____ Buses x 180 days = \$ _____ (A6)

Total: 27 - 47 Passenger Buses

BUS MONITORS (Will be paid at their actual number of hours worked)

40 Monitors x 4 Hours/Day x 180 days X \$ _____ per Hour = \$ _____ (A7)

**In District Summer Bus Transportation
July / August 2021-2025**

UP TO 48 PASSENGER BUSES:

\$ _____ per Day per Bus x 11 Buses x 20 Days = \$ _____ (A8)

BUS MONITORS

11 Monitors x 4 Hours/Day x 20 days X \$ _____ per Hour = \$ _____ (A9)

Late Bus (Only IF Required by the District): \$ _____ per Bus per Hour

Sub Total: (A1+A2+A3+A4+A5+A6+A7+A8+A9):\$ _____ (A)

Performance Bond The cost of the Performance Bond or Letter of Credit shall be included in the calculation and determination of the lowest responsive and responsible bidder and shall be calculated based upon the total first year bid cost (A) above.

The required cost of the annual 100% Performance Bond or Letter of Credit for the first year is:

Bond Rate: _____ % x (A) = \$ _____ (A10)

**In District Special Education Bus Transportation,
Summer Bus Transportation, Monitors**

TOTAL A: (A1+A2+A3+A4+A5+A6+A7+A8+A9+A10):

\$ _____
(Basis for Award)

RULE FOR AWARD

The School Committee shall award to the responsive and responsible bidder with the lowest price for In District Special Education Bus Transportation, Summer Bus Transportation and Monitors FY'2021 for, as identified as the Basis for Award

Signature: _____

Printed Name: _____

Company: _____

Date: _____

FALL RIVER PUBLIC SCHOOLS SCHOOL TRANSPORTATION

IFB: 20-35

BID ACKNOWLEDGEMENT FORM 1A (MUST BE SUBMITTED WITH BID(S))

ADDENDUM # 1: June 5, 2020 : _____
(Signature)

5/27/2020

BID S P E C I F I C A T I O N S
SPECIAL EDUCATION SCHOOL BUS
TRANSPORTATION

RE BID

IFB: 20-35

FALL RIVER PUBLIC SCHOOLS
417 Rock Street
Fall River, MA 02720

Mr. Ken Pacheco
Chief Operations Officer
Fall River Public Schools
Tel.: (508) 675-8420 Ext. 53704
FAX: (508) 675-8462
Email: kenpacheco@fallriverschools.org

SPECIAL EDUCATION SCHOOL BUS TRANSPORTATION SPECIFICATIONS

TABLE OF CONTENTS

Bidding Schedule	4
Good and Services Bulletin	5
Legal Notice	6
Current Contract Information	7
Special Education School Bus Transportation Specifications.....	8
1 Bid	8
2 General	10
3 Definition of Terms.....	13
4 Equipment.....	16
5 Drivers.....	20
6 Operation	23
7 Indemnification and Insurance.....	26
8 Price Basis	28
9 Authority for Adjustments	28
10 Evidence – Ability to Perform.....	29
11 Assumption of Loss or Liability.....	30
12 Remedies of School Committee.....	30
13 Remedies of Contractor.....	31
14 Fuel Adjustment Clause	31
15 Cost of Living Adjustment.....	32
16 Performance Bond	33
17 Breach of Contract.....	33
18 Transportation Manager	34
19 Wage Scales	34
20 Awards	34
21 Laws and Public Policy.....	35
22 Equal Opportunity and Affirmative Action	36
23 Payment	36
24 Time Schedules	36
25 Route Information	37
26 Late Buses	38
27 Termination of Contract.....	38
28 Force Majeure	39
Emergency Evacuation Plan.....	39

FORMS AND SUBMITTALS

1	Bid Submittal Forms 1 (Basis of Award)	40
2	Bidder Registration Form	46
3	Assurance of Non-Discrimination Compliance	47
4	Contractor Information and Current References	48
5	Authorization for Release of Information	50
6	Non-Default Certificate	51
7	Tax Certification	52
8	Certificate of Non-Collusion	53
9	Bid Deposit & Performance Bond & LOC	54
10	Bona Fide Bid	55
11	Statement of Understanding	56
12	Terminal Location/Fueling Plans	57
13	Description of Equipment to be Used Under Contract, If Known	58
14	Driver Roster	59

OTHER SUBMITTALS

- 1 Safety and Training Program
- 2 CDL Drug Testing Policies and Procedures
- 3 Accident Records, Most Recent 3 years
- 4 Insurance Carrier Assurance for Performance Bond (100% of Contract)
- 5 Current Certificate of Tax Compliance and Good Standing- Dept. of Revenue
- 6 Current Certificate of Good Standing- Secretary of State
- 7 Current Letters of Reference from 3 Current or Previous Contracts with Type C Buses
- 8 Current and Last 3 Years Financial Statements (Only if Requested)

BID SUBMITTAL FORM CHECKLIST	63
EVALUATION CRITERIA	64

APPENDICES

A	School Addresses & Bell Schedules	66
B	School Calendar	68
C	Prevailing Wage Determinations Dept. of Labor & Workforce Development- Division of Occupational Safety:	69
D	In District Special Education Data and Routes	72

FALL RIVER
SPECIAL EDUCATION SCHOOL BUS TRANSPORTATION
RE BID SCHEDULE

IFB: 20-35

Approval of Bid Specifications
School Committee

May 27, 2020

Goods and Services Publication
COMMBUYS Publication
Legal Notice

May 18, 2020
May 18, 2020
May 18, 2020

Bid Release Date

May 28, 2020
11:00 a.m.

Virtual Bidders' Meeting

June 4, 2020
11:00 a.m.

Virtual Public Bid Opening
Procurement Office Room 234
City Hall
One Government Center
Fall River, MA 02722

June 18, 2020
11:00 a.m.

Bid Award

Fall River School Committee

June, 2020



William Francis Galvin
Secretary of the Commonwealth of Massachusetts



[HOME](#)

[DIRECTIONS](#)

[CONTACT US](#)

[Search the Secretary's website](#)

Goods and Services submission confirmation

The following Goods and Services submission was successfully received.

Planned date of publish is 5/18/2020

Awarding Agency

Agency Name and Address: **Fall River School Committee Administration**
Building 417 Rock Street Fall River, MA 02720
Bid Number: **IFB: 20-35**

Contact Information

Name: **Ken Pacheco**
Title: **Chief Operations Officer**
Phone: **508-675-8420** Fax: **508-675-8462**
Email Address: **kenpacheco@fallriverschools.org**
Notify email address listed when final publish date assigned.
Address:
(if different from above)

Description

Special Education School Bus Transportation Re Bid

Contract Information

Estimated Rate	2500000	Duration	5 years
Bid Release Date	05/28/2020	Release Time	11:00 a.m.
Bid Deadline Date	06/18/2020	Deadline Time	11:00 a.m.
Additional Information	Virtual Bidders Meeting June 4, 2020 11:00 a.m.		

This page can be printed for your records.

[Add Another](#)

[Return To Menu](#)

William Francis Galvin, Secretary of the Commonwealth of Massachusetts

[Terms and Conditions](#)
[Accessibility Statement](#)

NOTICE TO BIDDERS

IFB: 20-35

The FALL RIVER PUBLIC SCHOOLS shall receive sealed proposals for the furnishing of Special Education School Bus Transportation until June 18, 2020 at 11:00 a.m., at which time they shall be publicly opened and read in the City Purchasing Office, Room 234, One Government Center, Fall River, MA..

The proposal requires the furnishing of scheduled Special Education School Bus Transportation for all designated students of the FALL RIVER PUBLIC SCHOOLS to include Special Education School Bus Transportation" for a period of five (5) years beginning September 1, 2020. The successful bidder shall be required to furnish all services necessary and required, but not necessarily limited to the following in general: Drivers, Transportation Equipment, Fuel, Maintenance of Equipment, Operation, Supervision, Inspection, Registration, Licensing, Insurance and conformance to all applicable laws, rules, and regulations of the Commonwealth of Massachusetts, Department of Motor Vehicles, Department of Public Utilities, the Fall River Public Schools and the City of Fall River.

The conditions of employment and minimum state wage rates, as set forth by the Executive Office of Labor and Workforce Development, **apply** in the execution of the work under this contract (M.G.L. C.71 MS.7A).

A virtual pre-bid conference shall be held for all interested bidders, on June 4, 2020 at 11:00 a.m.

Specifications and Proposal Forms may be obtained electronically or hard copy by contacting the City Purchasing Office, Room 234, One Government Center, Fall River (508) 324-2250 or at purchasing@fallriverma.org on or after May 28, 2020.

The Fall River School Committee reserves the right to accept or reject any and all bids, in part or in whole, at their sole discretion. The decision of the School Committee shall be final and binding on all bidders without recourse.

The Fall River School Committee will award a contract within sixty (60) working days after the date of the bid opening.

The City of Fall River has established a policy to extend contract opportunities to Minority/Women Businesses. MBE/WBE businesses are encouraged to participate.

Tammy Moutinho
Purchasing Agent

CURRENT CONTRACTOR INFORMATION 2019-20

FALL RIVER	WHALING CITY TRANSIT
CATEGORY 2	
<u>In District Special Education Bus Transportation:</u>	
47 PASSENGER BUSES	
Cost per Bus per Day	
(47 Pax) 2 TIER:	\$ 350.00
(47/29 PAX) 1 TIER:	\$ 300.00
PRE K	
29 PASSENGER BUSES	
Cost per Bus per Day	
1 TIER:	\$ 300.00
PRE K MID DAY TRANSPORTATION	\$ 153.00
BUS MONITORS PER HOUR	\$ 20.00
<u>In District Summer Bus Transportation:</u>	
47/29 PASSENGER BUSES:	
Cost per Bus per Day	\$ 267.00
BUS MONITORS PER HOUR	\$ 20.00

BID SPECIFICATIONS

1. BID

- 1.1 The bidder for the furnishing of scheduled transportation for all designated students of the Fall River Public Schools (hereafter referred to as the District), shall include the furnishing of all services necessary and required, consisting of the following: drivers, transportation equipment, fuel, maintenance of equipment, operation, supervision, inspection, registration, licensing. Insurance and conformance to all applicable laws, rules, and regulations of the Commonwealth of Massachusetts, Department of Motor Vehicles, Department of Public Utilities, Fall River School Committee and the City of Fall River.
- 1.2 Bidders submitting bids for Special Education School Bus Transportation must provide a complete bid package.
- 1.3 A virtual pre-bid conference shall be held for all interested bidders on June 4, 2020 at 11:00 a.m. Bidder attendance while highly recommended and advisable is **not** mandatory.
- 1.4 The Fall River Public Schools consist of the following schools:

SCHOOL BELL SCHEDULES (Subject to Revision)

SCHOOL	GRADES	START	END
PUBLIC SCHOOLS			
B.M.C. DURFEE HIGH SCHOOL 360 Elsbree Street Fall River, MA 02720	9--12	7:55	2:40
RESILIENCY PREP HIGH SCHOOL 290 Rock Street Fall River, MA. 02720	7-12	8:00	2:47
MATTHEW J. KUSS MIDDLE SCHOOL 52 Globe Mills Avenue Fall River, MA 02724	6--8	7:10	3:29
JAMES MADISON MORTON MIDDLE SCHOOL 1135 North Main Street Fall River, MA 02720	6--8	7:40	3:25
EDMOND P. TALBOT MIDDLE SCHOOL 124 Melrose Street	6--8	7:25	2:40

Fall River, MA 02723

HENRY LORD COMMUNITY SCHOOL

PreK-8 8:02 2:19

151 Amity St.

Fall River, MA 02724

MARY L. FONSECA ELEMENTARY

PreK-5 8:15 2:52

160 Wall Street

Fall River, MA 02723

FRANK M. SILVIA ELEMENTARY

PreK-5 7:25 3:40

1899 Meridian Street

Fall River, MA 02720

SPENCER BORDEN

PreK-5 8:35 2:52

1400 President Avenue

Fall River, MA. 02720

CARLTON M. VIVIEROS ELEMENTARY

K-5 7:20 3:35

525 Slade Street

Fall River, MA 02724

JOHN J. DORAN ELEMENTARY

PreK-8 8:20 3:17

101 Fountain St

Fall River, MA. 02721

ALFRED S. LETOURNEAU ELEMENTARY

PreK-5 8:08 3:25

323 Anthony Street

Fall River, Massachusetts 02721

WILLIAM S. GREENE ELEMENTARY

PreK-5 8:20 2:37

409 Cambridge Street

Fall River, MA 02721

JAMES TANSEY ELEMENTARY

K-5 8:35 2:52

711 Ray Street

Fall River, MA 02720

SAMUEL WATSON ELEMENTARY

K-5 8:35 2:52

935 Eastern Ave.

Fall River, Massachusetts 02723

STONE THERAPEUTIC DAY SCHOOL

PreK-12 7:40 2:25

1207 Globe Street

Fall River, MA 02721

The Argosy Middle and High School Times are:

Argosy Middle School 7:30-3:30 (every Wednesday 2:30, except the first Wednesday of the month same as HS 12:05)

Argosy High School 7:10-2:50 (first Wednesday of every month 12:-05)

NOTE: Copicut is NOT a school. It is a remote area of the City from where students are transported to Durfee (1), Morton/Silvia (1).

- 1.5 **NOTE:** The District anticipates a school construction project, a new elementary school, which may require the reconfiguration of current grade school assignments for several District schools. The Contractor agrees to work with the District relative to redistricting and subsequent route revisions and to minimize both transportation disruption and the required number of buses for those students affected.

2. GENERAL

- 2.1 The contract shall be for five (5) years, beginning September 1, 2020 and ending June 30, 2025.
- 2.2 The contract periods contained within these specifications are as follows:
- | | | |
|------|----|------------------------------------|
| Year | #1 | September 1, 2020 to June 30, 2021 |
| | #2 | July 1, 2021 to June 30, 2022 |
| | #3 | July 1, 2022 to June 30, 2023 |
| | #4 | July 1, 2023 to June 30, 2024 |
| | #5 | July 1, 2024 to June 30, 2025 |
- 2.3 Payment and performance obligations by the School Committee are subject to annual appropriation and availability of funds.
- 2.4 Any amendment or agreement different from the contract's original terms and specifications shall be in writing, signed by the parties and shall be in accordance with the provisions of M.G.L. C. 30B.
- 2.5 The School Committee reserves the right to accept or reject any and all bids, in part or in whole, at the School Committee's sole discretion, without any advance notification or discussion with any prospective bidder(s). The decision of the School Committee shall be final and binding on all bidders, without recourse.

- 2.6 The Fall River Public Schools is serving as the agency for the purpose of obtaining competitive bids pursuant to Chapter 7 section 22B and Chapter 30B of the Massachusetts General Law. As such, the District and/or its agents shall be held harmless for any action resulting from this bid or resulting contracts.
- 2.7 Routes and schedules are to be compatible with class schedules which shall be determined solely by the District, in cooperation with the successful bidder(s), i.e. Contractor(s).
- 2.8 The current transportation configuration is a modified two (2) tier system, with Tier 1 being the Middle Schools and Tier 2 the Elementary Schools. Due to time restrictions, many of the special education routes are single tier. However, the District continues to review current school bell schedules in order to both improve educational service delivery, as well as make school transportation more efficient.

The current total number of vehicles in use includes:

In District Special Education Transportation:

PreK: 13 (29 Passenger) Buses (4 are tiered with Silvia Door to Door Below)
PreK (4)

Door/Door Special Education: 27 (47 Passenger) Buses
Durfee (5)
Fonseca (1)
Doran (3) - 2 tiered with Talbot
Morton (4) - 4 tiered with Spencer Borden
Greene (5) - 3 tiered with Viveiros
Silvia (4) - 4 tiered with PreK
Kuss (5) - 4 tiered with Lord and 1 with RPA

Summer School: 11 Buses (Estimate)

(Please refer to Route Data included in the Appendices of these Specifications)

- 2.9 Bidders must bid on **ALL** In District Special Education School Bus transportation. It is the intent of the District to have one vendor for all of its required special education school bus transportation. Award shall be based upon the lowest responsible and responsive bid for the Special Education School Bus transportation.
- 2.10 For Special Education School Bus Transportation, bidders are required to bid on the entire Special Education School Bus Transportation. Bus Monitors are included where indicated on Bid Form 1.

NOTE: Should the District decide to reconfigure its routing and tiering, grade structure or relocate students from their current school(s), any resulting increase or decrease in the number of vehicles required shall be based on the per day per vehicle cost in effect at that time.

- 2.11** Only the District reserves the right to rearrange, reassign, or adjust routes and schedules when it is in the interest of the District to do so, at no additional cost to the District. All changes in routes are to be made and authorized by the designated District administrator.
- 2.12** The successful bidder must have a local telephone connection through which the designated school administrators may make quick contact with the owner or his agent from 5:30 a.m. to 5:00 p.m. on days when schools are in operation. In addition, an emergency telephone number must be provided for emergency communication on other days or at other times. The owner or his agent must be willing to appear for conferences with the School Committee, Superintendent, or his/her designee, as necessary and when requested.
- 2.13** The bidder shall provide written reports of bus counts showing the number of riders on each bus and each round trip and these are to be supplied when requested. These reports are to be compiled by the bidder and turned into the Superintendent or designee in charge of transportation within two days of the request.
- 2.14** The Bidder/Contractor agrees to work cooperatively with the District relative to minimizing the number of vehicles required to provide safe and efficient transportation services.
- 2.15** Prior to the opening of school, the Contractor shall meet with the individual school principals to determine safe student loading and unloading areas and procedures.
- 2.16** The bidder shall designate a particular staff member, i.e. Manager, who shall be assigned to coordinate transportation arrangements under the contract and to carry out instructions submitted by the District from time to time
- 2.18** The Manager, if not known at the time of the bid, may be left as "to be designated" but must be provided prior to the signing of the contract. This person must have at least five years' experience managing a school bus operation or transportation experience as acceptable to the District, similar in size (or equivalent) and be located at the site on each and every school day from **5:30 a.m. to 5:00 p.m.** He/she shall be responsible for the day-to-day coordination of such transportation with the District.
- 2.19** Should any bidder to whom an award is made fail to enter into a contract within ten (10) days after notice of the award is mailed to him, the amount so received from such bidder through his certified bid deposit check shall become the property of the District as liquidated damages for such failures.
- 2.20** While it is preferable that all vehicles to be utilized in the performance of this contract be parked within the Fall River City limits, parking of vehicles within 10 miles of the City limit is acceptable. Maintenance and fueling facilities are NOT required to be housed within the Fall River City limits. In the event of an accident or break down, drivers must dispatch to base immediately and a new bus must arrive within 20 minutes, no matter the distance of school.
- 2.21** The Contractor agrees to work with the District relative to multi district routing and scheduling and the cost sharing of buses where possible, route cost distribution and split billing to those participating Districts in a manner consistent with and in order to minimize District costs.

- 2.22 The District shall evaluate the Contractor's performance annually. The evaluation shall include, but not limited to, past performance, problems and problem resolutions and needed improvements, which after consultation with the Contractor shall be implemented.
- 2.23 The Fall River School Department is exempt from Federal Excise Tax and Massachusetts Sales Tax. Tax certificates are available upon request.

3. DEFINITION OF TERMS:

- 3.1 **School Committee** refers to the Fall River School Committee collectively or individually, as awarding authority who shall delegate specific School Administrators within the District as having the authority to carry out the specifications of this contract as outlined in these bid specifications and contract.
- 3.2 **District** - refers to the Fall River Public Schools and the administration to which responsibility has been delegated.
- 3.3 **School Administrators** refers to School Administrators who are approved by the School Committee and oversee the daily operations of the School District.
- 3.4 **School Superintendent** refers to the Superintendent who is the School Administrator approved and appointed by the School Committee and oversees the full operation of the School District.
- 3.5 **Chief Operations Officer** refers to the Business Administrator who is a School District Administrator and oversees specific contracts.
- 3.6 **Agent** refers to any individual or organization retained by the School Committee or District for the purposes of providing technical assistance relative to school transportation services.
- 3.7 **Awarding Authority** - refers to the Fall River School Committee and the City Council..
- 3.8 **Contractor/Vendor** - refers to the successful bidder(s) and collectively to the legal entity, its officer(s) and/or representative(s), which are legally bound to the bid and resulting contracts.
- 3.9 **Mileage** - the term mileage for the purpose of the bid and contract(s) shall mean the total miles traveled daily by the Contractor's vehicles in providing transportation for those students so authorized by the District, to and from the public schools located in the District, or in the case of Special Education, trips to other locations as designated. However, mileage shall not include any mileage incurred in traveling without student passengers from the end of one route to the beginning of another route, or in traveling from the Contractor's garage to the beginning of a route, or, from the end of a route to the Contractor's garage. Said miles shall be referred to as "Live Miles". Live miles shall be calculated to/from the front entrance to the respective school to/from the point where the student's driveway meets the street/road.

- 3.10 **Travel Time** - for the purpose of the bid and contract(s) travel time shall mean the total hours or fraction thereof, for student travel encompassing the period between student pickup and drop off.
- 3.11 **Driver** - shall refer to the properly licensed driver of any vehicle used by the Contractor under the contract, including, school bus drivers, 7D drivers and spare drivers.
- 3.12 **RNT** - means regular transportation for primarily students without handicapping conditions. May include special needs students who do NOT require specialized transportation and are capable of riding regular buses.
- 3.13 **SNT** - refers to students with handicapping conditions which require special transportation vehicles and who cannot ride regular school transportation vehicles. Specific transportation requirements are detailed in the students Individual Education Plan (IEP).
- 3.14 **D/D** - means door to door pick up and drop off.
- 3.15 **W.C.** - means a vehicle (bus) equipped with a wheelchair lift and capable of transporting students confined to a wheelchair. Front facing wheelchair restraints are required..
- 3.16 **Bidder** - Each bid submission shall contain the name of every person, firm, or corporation interested in the bid, and in the case of a corporation, shall state the name and title of the official or officials of the corporation by whom the Contract can legally be signed. If an agent submits the bid, his/her authority to contract must be clarified by attaching a copy of the existing Power of Attorney.
- 3.17 **Bid Price Figures** - Care should be exercised to insure that all dollar figures are as intended by the bidder.
- 3.18 **Receipt of Bids** - Bids submitted prior to the date and time set for the opening may, upon written request signed by the bidder, be withdrawn, and if resubmitted they shall fully comply with all other conditions and requirements.

Bids received prior to the time established for the receipt of bids shall be securely kept, unopened. The City Purchasing Agent, whose duty it is to receive all bids, shall decide when the specific time has arrived for the opening of bids, which shall be at the time, date and place so specified.

- 3.19 Any bid received by the City Purchasing Office after the time and date established herein for the opening of bids shall not be considered, regardless of the cause for delay in the receipt of any such bids. Bids received after the time and date for receipt of bids shall be returned unopened.

Per the City Purchasing Agent:

Should Government Center be closed to the public for hand-delivery of proposals/bids, hand delivery may be made to the attendant at the Third Street entrance Monday thru Friday (non holidays) between the hours of 8:00 a.m. and 4:00 p.m. Bidders are responsible for timely delivery and receipt of sealed bids/proposal whether hand delivering or mailing via the USPS or private carriers (e.g. FEDEX, UPS etc.)

If, at the time of the scheduled bid opening, Government Center is closed due to an uncontrolled event(s) the bid opening will be available via conference call/videotaped. If videotaped, the video will be posted on the City's website at www.fallriverma.org within a reasonable time frame following the bid opening.

Bidders are REQUIRED to provide 1 original and 1 hard copy of their bid submission. In addition, two (2) electronic copies are required (USB Flash/Thumb drivers are preferred).

- 3.20 Bid Award Period** – The School Committee/City Council shall have up to sixty (60) days to award the bid.

After public opening no bidder may withdraw their bid prior to the execution and delivery of the contract unless no award has been made at the expiration of sixty (60) business days after the opening of bids.

- 3.21 Incomplete Documents** – Neither the District nor the School Committee assume any responsibility for errors, omissions, or misinterpretations, which may have resulted in whole or in part from the use of incomplete bid documents, to include any addenda

- 3.22 Document Interpretation/Correction** - Questions arising from the Bid Specifications should be directed via email to:

Mr. Kenneth C. Pacheco
Chief Operations Officer
Central Administration
Fall River Public Schools
417 Rock Street
Fall River, MA 02720

Tel.: (508) 675-8420 Ext. 53704
Kenpacheco@fallriverschools.org

who will provide written answers to all pertinent questions to all prospective bidders. Oral answers may be provided, only for the purposes of clarification and should be viewed as clarification rather than superseding the bid specifications. Corrections and/or additions to the bid document shall be made by written addendum. All other corrections, interpretations, or changes made to the bid document in any manner shall not be binding.

- 3.23 Addenda** – In addition to the Bid Specifications, all Bid Addenda shall be issued by Email, Fax, or certified mail to all known bid recipients, as well as posted on the City Purchasing website. No addenda shall be issued within the immediate three (3) business day period prior to the date of receipt set for such bids, except an addendum which withdraws or otherwise postpones the date of the bid opening. The official notice of withdrawal or postponement shall be the reading of record at the time and date set for receipt of such bids.

- 3.24 Bid Envelopes** - Bid documents submitted by bidders to the Fall River School District shall be by sealed envelope clearly marked with "**BID DOCUMENTS: SPECIAL EDUCATION SCHOOL BUS TRANSPORTATION**". Also, the date and time of the bid opening, as indicated

on the "Invitation to Bid", should appear on the envelope. The District, its officials, agents or employees shall not be liable for premature opening of a bid not properly addressed and identified. **Bids shall be sent/delivered to the City Purchasing Department, Room 234, City Hall, One Government Center, Fall River, MA. on or before the deadline for submission. Two copies of the entire bid document along with two electronic copies are required.**

4. EQUIPMENT

4.1 Failure to properly maintain buses and/or vans in a manner satisfactory to the District as directed below may result in termination of the contract. The bidder agrees to use only buses which have been carefully maintained and are in satisfactory operating condition, and to keep the buses in good working condition at all times, and to furnish all necessary fuel, oil, grease, tires, maintenance, and repairs throughout the entire period of this contract.

4.2 All buses shall be constructed, maintained, operated, and inspected in conformance with all applicable laws, regulations, and rules of the Department of Motor Vehicles and/or Department of Public Utilities. Inspection reports must be forwarded to the School Superintendent or designee in charge of transportation.

4.3 The attention of all concerned is particularly directed, but is not limited to, to the following sections of Chapter 90 of the General Laws of the Commonwealth of Massachusetts:

Section 1:	Definitions
Section 1A:	School Bus: Registration
Section 7A:	Inspection of School Buses
Section 7B:	Requirements as to operation of School Buses
Section 7C:	Registrar may establish minimum standards for Construction, etc. of school buses
Section 7D:	Alternate Vehicles for School Use
Section 14:	Precautions for safety
Section 17:	Speed limit in operation of School Buses

4.4 No bus shall be used under this contract which does not have a sign bearing the words "SCHOOL BUS" in 8 inch letters attached to the front and rear of the vehicle, as required by Section 7B, Chapter 90.

4.5 All vehicles used in the execution of a contract for school transportation shall be equipped with safety mud and snow tires on the rear or driving wheels from November 1 through March 31 of each year. All season tires are acceptable.

4.6 There shall be no substitution of buses without permission of the Chief Operations Officer or designee in charge of transportation for the duration of the contract period, except in the case of emergency breakdown, and then only for a period not to exceed one week. All substitute buses shall be subject to all contract requirements and shall plainly identifiable with bus number being replaced.

4.7 All buses shall be equipped with stop arms, referred to as crossing gates.

4.8 All buses and vans shall be equipped with an active GPS/AVL Telematics system, such as Zonar or its equivalent. The GPS/AVL Telematics MUST be capable of including a parent app

for the active/on time location of buses and vans. The District shall provide the required software as part of its Traversa routing software. The Bidder/Contractor shall be responsible for the purchase and installation of the required vehicle hardware. All hardware/software MUST be compatible with Traversa Routing Software - a Tyler Technology routing software package which the Fall River School Department has purchased and installed. Access will be available to the successful bidder/contractor.

- 4.9 All buses and vans shall be equipped with two-way radios on a dedicated frequency, and a copy of the radio license shall be provided prior to the execution of a contract. All radios shall be regularly inspected and repaired as necessary. A base unit shall be provided at no cost to the District Transportation Office.
- 4.10 All buses and vans shall be equipped with a Child Check System which shall guarantee that no child is left on a vehicle at the end of any route.
- 4.11 All buses shall be capable of being equipped with a child attendance monitoring system compatible with the District student identification system, if/when the District selects an electronic system. In the alternative, drivers will be responsible for checking student identification cards.
- 4.12 Current buses only require a two camera system. Any new buses purchased, shall be equipped with a standard three (3) video camera system. Digital recording devices are preferred and shall satisfy this requirement. Video recordings shall be maintained by the Contractor for a minimum of seven days and shall be available to school personnel during that period. Video recording copies shall be provided to school personnel upon request. A video recording warning notice shall be prominently displayed in all buses.
- 4.13 All vehicles available for use at time of the bid, or which are to be available for use and added to the fleet after submission and anytime during the length of the contract, must have minimum seating capacity conforming to the standard specifications. Chassis and body must conform to all Federal Standards and fully meet or exceed all requirements of the Commonwealth of Massachusetts for public school transportation.
- 4.14 During the term of this contract, no bus can be older than ten (10) years with an accumulated mileage in excess of 150,000 miles. All buses used in the performance of this contract, exclusive of coach buses as designated by the District shall be type B, C, or D and have a minimum seating capacity as defined by 540 CMR 7.03. No van shall be older than 7 years with an accumulated mileage in excess of 150,000 miles. All vans shall meet both the State and Federal requirements for the transportation of public students. Any exception to this requirement shall be with direct approval of the Chief Operations Officer or Designee in charge of transportation.
- 4.15 The bidder shall see that all buses are kept at all times in a condition of cleanliness, interior and exterior, satisfactory to the Chief Operations Officer or Designee in charge of transportation. All vehicles shall be warm prior to the first pick up at home or school. In addition, the temperature of the bus interior shall be maintained at a reasonably comfortable temperature when the vehicle is occupied.

- 4.16 If known, each bid shall contain a detailed description of each bus to be used, including the year of manufacture, model number, present mileage, make of body, make of bus, seating capacity, and present condition. The Chief Operations Officer or Designee in charge of transportation reserves the right to reject any unacceptable vehicle at any time during the term of this contract. If unknown at the time of the bid, documentation showing the Bidders ability to acquire the required buses must be submitted within 10 days of the notice of award and prior to the execution of a contract.
- 4.17 In the event that the successful bidder does not have a fleet currently available to meet requirements, documentation satisfactory to the Chief Operations Officer or Designee in charge of transportation, as specified in the requirements, must be delivered to the Chief Operations Officer or Designee in charge of transportation within ten business days after notice of acceptance of the bid is given to the bidder. Such documentation shall be evidence of procurement of the required vehicles, such as purchase contract, receipt of purchase or other acceptable proof of purchase.
- 4.18 The bidder must give clear evidence of a commitment to replacing or updating the fleet to be used during the contract. The fleet used must have annual approval of the District. Failure to procure or maintain such equipment after contract award shall be sufficient cause for the cancellation of the contract and surrender of the performance bond.
- 4.19 Written reports of conditions of buses, as determined at the time of inspection, shall be presented to the Chief Operations Officer or Designee in charge of transportation immediately following inspection.
- 4.20 **"FALL RIVER PUBLIC SCHOOLS"** shall appear in black 8 inch large letters on both the driver and passenger sides of all buses used in the performance of this contract. Route numbers shall also be prominently displayed on each vehicle. Vans are excluded from this provision.
- 4.21 The District reserves the right to require a certificate at any time from a garage of its choosing that the buses under contract are in good order with respect to brakes, lights, horn, mufflers, steering gear, windshield cleaners, doors, tires, windows, bodies, and any other safety related items.
- 4.22 The successful bidder shall maintain a staff of at least one full-time mechanic who shall work in the local terminal garage facility and fueling station.
- 4.23 In carrying out the performance of the contract, the bidder shall guarantee a 10 percent reserve fleet (spare vehicles), a minimum of two (2), housed at the terminal/parking lot, at no cost to the District. Such fleet shall comply with all provisions of the specifications.
- 4.24 All vehicles utilized during the term of this contract shall meet or exceed any and all State and federal requirements and emission standards for heavy-duty highway diesel engines and vehicles. Information listing the emissions control devices and particulate filters on the buses to be utilized under this contract shall be provided in the equipment description section of the bid.

- 4.25 There shall be no idling of school buses on school grounds in excess of 2 minutes, unless required to operate wheelchair lifts or defrosting equipment to ensure the safety of the driver and students, as referenced in MGL. Ch.90, Section 16B.
- 4.26 Any bus utilized to replace an "on road" breakdown must be capable of reaching the vehicle within 20 minutes of such notification.
- 4.27 The School Committee reserves the right, during the term of this agreement, to adopt a policy regarding advertising outside or inside of the school buses utilized in the performance of this contract. The successful Contractor shall cooperate with the District in the implementation of such policy. Any revenue generated as a result of such policy shall accrue to and benefit the District. The Contractor shall be reimbursed for any reasonable costs associated with the implementation of such policy, provided that such reimbursement shall not exceed 25 percent of the total revenue generated as a result of this policy.
- 4.28 School transportation services covered under this contract shall be under the complete authority and control of the Chief Operations Officer or Designee in charge of transportation, so identified by the District.
- 4.29 **Seatbelts:** The Contractor shall comply with all State and Federal requirements regarding the installation and use of seat belts by students on buses. In addition, all special education buses and special education-wheelchair buses shall be equipped with approved seat belts. Drivers shall ensure that all students wear their seat belts at all times. All students riding in wheelchairs shall be properly restrained to minimize injury in the event of an accident. Wheelchair locking devices shall be of the forward-facing type only.
- 4.30 **Car Seats/Booster Seats:** When required, parents of students who are less than 5 years old and under 40 pounds in weight shall supply a car or booster seat for their student's bus ride. Drivers or monitors/aides, if applicable, are expected to secure the student in the car seat via an approved seatbelt and to off load the seat at the student's destination (school or home). Parents, teachers and classroom aides shall be responsible for storing car seats for their students when not in use on the bus. Appropriate booster seats shall be utilized as required by State/Federal law or regulation (for students 8 years old or less than 4 ft. 9 inches), as required by MGL. Ch. 90, Section 7AA.

However, the Contractor may elect to install their own car seats which can remain in the school bus.

- 4.31 **Harness Type Restraint System:** When required, the Bidder/Contractor agrees to provide appropriate student harnesses for special needs students who may require such restraint. Such harnesses shall be connected to the seatback per State and manufacturer's specifications. The body portion of the harness shall be placed on the student by the parent/teacher prior to the student loading the vehicle and shall attach to the seat back by clip or other method which shall easily allow for connection and disconnection.
- 4.32 **Wheelchair Lifts:** All hydraulic, electrical, or mechanical wheelchair lifts or ramps used by the Contractor are subject to the continuous approval of the District. Drivers assigned to operate wheelchair equipped buses shall be trained in the proper operation of the lifts.

4.33 Wireless or Radio Communications: The Contractor shall provide each bus and spare bus with a two way radio to maintain continuous contact with the bus dispatcher and have a 25 mile radius minimum. Radios shall have an individual distinct frequency, discrete private channel, discrete private carrier, or coded squelch. UHF radios must have a minimum power output of twenty-five (25) watts with 800 MHz or fifteen (15) watts with 900 MHz. The Contractor shall also provide at their own expense whatever electronic devices are necessary in order to provide radio coverage within the vehicle's area of operation. If required, the Contractor shall provide a radio to the District's transportation office at no charge to the District.

4.34 First Aid Kits: Each vehicle shall be equipped with an approved first aid kit, blood borne pathogen kit, bodily fluid spill kit, and approved equipment for artificial airway insertion and any other specific State requirements.. Kits are to be inspected and supplies replenished on a systematic basis by the Contractor.

4.35 Other Equipment Required by Law or Regulation: Contractor shall supply and ensure that all of the vehicles have all such equipment, not otherwise specifically mentioned in these specifications, which is required by federal, state or local laws, rules or regulations, including equipment required by the by regulations adopted by the State.

Students with handicapping conditions shall not be precluded from utilizing any/all electronic equipment specified in the child's IEP or prescribed by the Special Education Administrator, such as noise blocking headsets for students with autism.

4.36 Specialized Equipment: The District requires a Global Positioning System (GPS) and an Automated Vehicle Locating System (AVLS) (Zonar or equivalent) compatible with the Traversa computer routing software (Tyler Technology software) on all buses utilized under this contract. The Contractor shall be responsible for the cost of procurement and installation of the system vehicle hardware and any associated fees. The District shall purchase and provide Contractor access to Traversa and its associated GPS and AVLS software. Subsequent repair, maintenance and vehicle hardware replacement costs shall also be borne by the Contractor.

5 BUS DRIVERS

5.1 The Contractor(s) shall furnish sufficient fully and properly licensed drivers to operate any vehicles used in carrying out the transportation services under the terms of this contract; including sufficient spare drivers.

5.2 Background information for all persons assigned as regular or substitute drivers must be submitted, and be acceptable, to the Chief Operations Officer or Designee in charge of transportation prior to August 15 of each year. The list of drivers, including a copy of their license, driving record, and CORI and SORI (Federal) report shall be provided to the Chief Operations Officer or his designee prior to September 1 of each year of this contract. The bidder shall supply the same documentation for all personnel, including management staff, mechanics, and any replacement drivers prior to their start of employment under this contract. The District reserves the right to request a driver history at any time.

- 5.3 The Chief Operations Officer or Designee in charge of transportation reserves the right to accept or reject any and all drivers, if it is deemed in the best interest of the District to do so. Further, the Chief Operations Officer or Designee in charge of transportation reserves the right to require any Driver to submit to a physical examination at any time, at the sole cost to the Contractor, by a doctor of medicine selected by the Chief Operations Officer or Designee in charge of transportation.
- 5.4 The bidder agrees to comply with rules, regulations, and requirements of Chapter 90, Section 8A, General Laws of Massachusetts, and amendments thereto, with respect to the licensing of school drivers, which statutes indicate in part the *"Applications for a license to be a school bus driver may be made by any person who shall have attained the age of twenty one (21) years and who shall have been a duly licensed motor vehicle operator for a period of three (3) continuous years prior to his application; but before such a person shall be so licensed, the Registrar shall be satisfied that he is of good moral character and has successfully completed a driving performance test, a visual test, and a physical examination by a licensed physician within a three (3) month period of the date of his application in conformity with such minimum physical qualification as shall be determined by the Registrar."*
- 5.5 The Chief Operations Officer or Designee in charge of transportation reserves the right to request a change or removal of a driver at any time with or without cause. The request shall be made by the Chief Operations Officer in writing and state the reason(s) therefore and shall not be in violation of any applicable local, state or federal law or regulation. The Contractor shall be obligated to comply within 24 hours of notice being provided by the Chief Operations Officer or Superintendent. The temporary or permanent removal of drivers from the Contractor's roster of drivers for the District shall not relieve the Contractor of its responsibility to fulfill all the terms of the contract.
- 5.6 The bidder shall see that all drivers have on file with the bidder a report, made by a registered physician, that he/she is in sound physical condition and capable of performing the duties of a school bus driver. The physical examination certificate must be submitted once a year, as required by law.
- 5.7 As it is the intent of the District to have the Contractor(s) provide professional drivers, evidence of the safety program used to meet the RMV requirements of required "in-service" training per driver per year must accompany the bid. This program shall be in compliance with all state and local transportation requirements. Such training sessions are to be scheduled throughout the year, as it is not in the best interest of the schools or their students to have all the training hours provided in one or two lengthy sessions. Any other safety/training programs, which the bidder uses, (not necessarily limited to drivers) should also be included with the bid package.
- 5.8 The Contractor shall agree, if required by the District, that all drivers, including substitute drivers, shall be trained in First Aide, CPR, Seizure, Assertive Discipline, Ch. 51A Procedures (Child Abuse/Neglect), Restraint Training, Allergic Reaction and/ or Epi-pen administration. The cost of in service training shall be at the District's expense.
- 5.9 Drivers of special needs students shall maintain a log for all assigned students (by route) listing known medical conditions, and if applicable, the type of medication the student takes. The log shall also include the student's address and emergency contact and telephone

number(s). Necessary student medical information will be provided by the District Administrator of Special Education.

- 5.10 Bidders must provide evidence that they have in place and are in compliance with all CDL requirements for drug and alcohol testing, in accordance with the Federal Highway Administration regulations regarding Commercial Drivers' License (CDL). The description of this program should list company policies regarding substance abuse and company procedures on drug testing.
- 5.11 A thorough background check is required for all drivers, including driving record and Criminal History Records (Expanded CORI) and SORI (Federal). Prior to the start of the school year, annually, the Contractor shall provide, along with the driver roster, driver signed authorizations to allow the District to conduct an independent CORI/SORI investigation. All drivers subsequently hired under this contract shall also provide such authorizations upon request by the District. The Chief Operations Officer or Designee in charge of transportation shall strive to submit and process the CORI requests in a timely manner.
- 5.12 Drivers shall not be permitted to carry any person, including the driver's students, other than a school employee while carrying students, unless, such person is authorized by the participating Chief Operations Officer or Designee in charge of transportation.
- 5.13 There shall be no expectorating, vaping, chewing of tobacco or smoking by drivers at any time on vehicles utilized under this contract or on school property or during any other school-sponsored trips.
- 5.14 The use of profanity or immoral words or gestures is not permitted, whether directed at/to students or to others.
- 5.15 Drivers must maintain order among students within the vehicle. Students disobeying instructions of the driver shall be reported to the respective school principal for school disciplinary action according to respective school policy.
- 5.16 Drivers must comply with all policies set forth by the District covering the conduct of students on the bus.
- 5.17 Drivers shall not leave a bus unattended when students are on the vehicle. In an emergency, the driver's first concern must be for the safety and welfare of the students.
- 5.18 **ACCIDENTS:** Each and every accident shall be reported **immediately** by the driver to the Contractor after its occurrence thereafter, and the Contractor shall **immediately** notify the Chief Operations Officer or Designee in charge of transportation and Safety Officials. In all such cases, this report is to be rendered orally to the Chief Operations Officer or Designee in charge of transportation and Safety Officials as soon as possible after the accident. In cases of bodily injury, the Contractor must file a written report with the Chief Operations Officer or Designee in charge of transportation and Safety Officials within 24 hours. Any bus/van utilized to replace an "on road" breakdown must be capable of reaching the vehicle within 20 minutes of such notification.

- 5.19 UNAVOIDABLE DELAYS:** In the event of unavoidable delays or other circumstances, which interfere with the proper performance of a scheduled route or trip, the Contractor must report to the Chief Operations Officer or Designee in charge of transportation as soon as possible.
- 5.20 CONTINUITY:** In the interest of continuity, the successful Bidder(s)/Contractor(s) must agree to offer employment to the current drivers and bus monitors who meet those qualifications as outlined in Section 5 of these specifications and the Contractor's qualifications..
- 5.21 SUBSTITUTE DRIVERS:** The Contractor shall provide an adequate number of substitute bus/van drivers who shall be familiar with the routes to the maximum extent possible.
- 5.22** Should the District require it, drivers shall be responsible for checking bus passes and only transporting those students authorized and following school pick up and drop off procedures.
- 5.23** The Contractor shall comply with all current regulations and advisories from State agencies with regard to the seating of students.
- 5.24** A school transportation evaluation shall be conducted annually by the Chief Operations Officer or Designee in charge of transportation. This evaluation shall include, but not limited to, past performance, problems and problem resolution and needed improvements, which after consultation with the Contractor shall be implemented.
- 5.25 SCHOOL BUS MONITORS/BUS AIDES** Bus Monitors/Bus Aides shall be Contractor employees, unless otherwise noted, and shall be assigned to routes and vehicles by the Contractor as required by the Chief Operations Officer or Designee in charge of transportation. At their sole discretion, the Chief Operations Officer or Designee in charge of transportation may require bus monitors/bus aides in specific situations not specifically required by law, but where the needs of the specific students or students may require the assistance of said monitor/aide. School bus monitors/bus aides shall possess the qualifications and required background checks as school bus drivers, except the requirement for a commercial driver's license and a school bus endorsement. Bus monitor/bus aides' cost- salary and benefits- shall be the sole responsibility of the Contractor, unless otherwise noted.
- 5.26** The District reserves the right to employ its own Bus Monitors/Bus Aides or contract with a third party, independent from these specifications should it be in its best financial interests to do so. In the event that the District elects this option, the Contractor agrees to work cooperatively with the Chief Operations Officer or Designee in charge of transportation in their scheduling, assignment and utilization.

6 OPERATION

- 6.1** All buses shall be kept free of debris and cleaned by sweeping or vacuum cleaning daily and shall be maintained free of noxious odors and poisonous gases at all times.
- 6.2** Monthly, all buses shall be thoroughly cleaned inside and outside, including all windows, weather conditions permitting. Under no conditions shall buses be operated when the Driver's vision is impaired by conditions of the glass surface and the safety of students would be in jeopardy.

- 6.3 Bus route numbers 10 inches in height shall be prominently displayed on BOTH front, rear and sides of the vehicle, so as to be visible when approaching a stop and also prior to boarding.
- 6.4 The schedule of route operation shall be maintained in such a manner that students shall be picked up no earlier than 60 minutes before school starts and reach the school no earlier than 10 minutes before classes begin. Buses shall be scheduled to arrive no later than 5 minutes before the scheduled dismissal times. No bus shall leave the school until all assigned and school present students are boarded and seated. Special Education routes in excess of 60 minutes shall require District and parental permission.
- 6.5 The Contractor should be given notice of school cancellation due to inclement weather by 5:30 a.m. In the event of a change in opening or closing of school due to unusual circumstances, the Contractor shall be given reasonable notice and shall respond to the need as soon as possible.
- 6.6 It shall be the responsibility of the Contractor to contact the appropriate school official for time schedules for late openings and early dismissals and school cancelations.

NOTE: If schools in the Fall River Public Schools are cancelled due to weather conditions, NO VEHICLES ARE TO TRANSPORT FALL RIVER STUDENTS TO ANY OUT OF TOWN SCHOOLS.

- 6.7 The Driver shall maintain order on the school bus. Students who disobey instructions of the Driver shall be reported to the respective school principal or designee for disciplinary action, according to the School Committee policy. In the case of vandalism to school buses, all attempts shall be made to identify the perpetrator. In no case shall the District assume responsibility or be held liable for such acts.
- 6.8 **SUBCONTRACTING:** It is understood, agreed upon, and made a part hereof and shall be part of the contract entered into between the School Committee and the successful bidder(s) that the contract(s) shall not be assigned nor assignable, by way of subcontract or otherwise, without prior written approval of the School Committee, which approval shall not be unreasonably withheld or delayed. This will not prohibit multiple vendors from cooperating and submitting a single bid/contract under a single lead Bidder/Contractor..
- 6.9 It shall be the responsibility of the Driver to assure that the safety of students is not jeopardized during boarding and disembarking. The bus shall remain stationary until all students have safely crossed the street.
- 6.10 Drivers shall report complaints by students or parent regarding other students to the school principal or designee promptly. Nothing herein shall prevent a driver from taking necessary precautions for any action by a student, which could cause bodily harm or damage to other students or property.
- 6.11 Flashing red signal lights clearly visible shall be used and be in operation whenever students are boarding or disembarking the stopped vehicle.
- 6.12 The District has purchased the Traversa computer routing software and therefore District transportation personnel will develop the routes and schedules in conjunction with the

successful bidder/contractor(s). It is anticipated that routes will be available by August 1st of each contract year.

- 6.13** The Chief Operations Officer or Designee in charge of transportation shall have the sole authority to make or approve such changes deemed necessary in adjusting the number of buses, the number of tiers, assignment of students, groups or routes, times and dates, or any matter affecting the specific individual transportation needs of students.
- 6.14** As part of this contract, the successful bidder(s) is required to provide and utilize the District provided Traversa computer routing software along with District provided GPS and AVLS software. All bidder/contractor vehicle hardware and software MUST be compatible with the Traversa routing software, GPS and AVLS software and programs.

In order to efficiently manage the parent app for the location of vehicles, the Contractor with District authorization may be allowed to input student data and revise any/ all aspects of routing and scheduling. Contractor shall maintain up to date routes and schedules, which shall be updated no less than weekly during the school year.

- 6.15** The Contractor is required to conduct "dry runs" of all routes prior to the start of the school year in sufficient time to make driver recommended changes, i.e. improvements prior to the start of school. A listing of the dry run dates and route number shall be provided to the Chief Operations Officer or Designee in charge of transportation prior to the start of the school year.

In addition, the District shall be provide the anticipated route information to the Contractor(s) prior to August 1st of each contract year and for the release of school transportation information to parents and to the general public.

NOTE: The District reserves the right to obtain assistance from other than the Contractor relative to a review of routing and scheduling and oversight, management and the number of buses required to provide safe and efficient transportation services. Such assistance shall be at the sole cost to the District. Any changes required by the District throughout the life of the contract, shall be without penalty.

- 6.16** Routing shall conform to District policy for student time on vehicles but shall maximize student loading in order to minimize the number of buses/vans required. It is stipulated that each vehicle shall carry the maximum number of students possible in order to minimize the number of vehicle routes and vehicles required to provide safe and efficient school transportation services.
- 6.17** All student loading shall be "right side" in order to minimize students crossing streets to the maximum extent possible. Other than "right side" shall be with District approval.
- 6.18** To the extent possible, the same drivers shall be assigned to both the A.M. and P.M. routes. Regular drivers shall not be allowed to perform athletic and field trips if it interferes with their regular A.M. and/or P.M. schedule.
- 6.19** In the event of a dispute over route mileage, the District owned Traversa (Tyler) routing software shall be used for mileage calculations.

6.20 Routes shall be developed in conjunction with District requirements and provided to the Contractors prior to August 1st each year and finalized prior to the start of the school year. The routes shall include an alphabetized listing of students and the routes which they assigned to, route stops with the names of students assigned to that stop, student names, addresses and telephone numbers, along with bus number, route number, route live miles and route live hours shall also be included. Routes shall be updated and distributed as necessary.

6.21 Due to the frequent changes to special education placements, students, etc., the Contractor is expected to be able to accommodate route changes on short notice; within a minimum of 48 hours. Such changes shall be authorized by the Chief Operations Officer or Designee in charge of transportation.

Should the only student on any shared route withdraw or be reassigned to another school, the route shall be terminated and the cost associated with that route shall also be immediately eliminated.

6.22 Special Education students shall only be dropped off at their home of residence or assigned bus stop. In the case of Preschool and Kindergarten students and students with serious medical or learning disabilities shall only be dropped off at home when a parent or supervisory person is present, unless the parent requests other arrangements. If no one is available at the school or home, assistance shall be sought from the Chief Operations Officer or Designee in charge of transportation. In no instance is the student to be left off alone and unattended.

6.23 The Contractor shall be responsible for conducting School Bus Safety Drills and School-Based Demonstrations as required by Massachusetts Law at no cost to the District. Scheduled times shall be coordinated with the Chief Operations Officer or Designee in charge of transportation. The Contractor may be required, at no cost to the District, to provide a bus for up to 10 days annually for school based safety and Bus evacuation training.

6.24 The Contractor must certify that safety instruction has been provided for all bus/van drivers at least twice per year.

6.25 The Contractor shall not alter any bus stop or change the direction of any route without prior written approval of the Chief Operations Officer or Designee in charge of transportation. The Transportation Coordinator (Safety Official) or Designee shall be responsible to determine the safety any bus pick-up or drop-off locations.

6.26 The Contractor agrees to transport **ALL** students assigned by the District for special education transportation. However, if a student is "out of control" or refusing to sit down, the driver/contractor shall contact the Transportation Office prior to departing.

7. INDEMNIFICATION AND INSURANCE

7.1 The Contractor shall hold harmless and indemnify the Municipality, the School Committee, the District, their administrators, employees, and agents from and against all liability, damage, loss, claims, demands, and actions of any nature whatsoever, including the cost of defending any action, which arise out of or are connected with, or are claimed to arise out of or be connected with any of the transportation services provided to the District under any said contract or

contracts. The foregoing provision shall not be deemed to be released, waived, or modified by reason of any insurance provided by the Contractor there under.

7.2 The Contractor shall maintain in effect insurance coverage with companies licensed in Massachusetts, with an AM Best minimum A rating or better and approved by the State Insurance Commissioner. Self-insurance is not allowed or acceptable.

7.3 The successful bidder must furnish certificates of insurance with a thirty (30) day cancellation clause to the Chief Operations Officer or Designee in charge of transportation prior to the start of the contract term. The Bidder must furnish the District proof on insurability within thirty (30) business days after the notice of acceptance of its bid is given or mailed by the District. The contract shall not be signed on behalf of the School Committee nor shall it be valid unless the certificate of insurance has been delivered to and approved by the Chief Operations Officer or Designee in charge of transportation. The types and minimum amounts of insurance shall be:

- Workers' Compensation--- per State Requirement
- Personal Injury -- \$ 1 million aggregate
- Property Damage
 - \$ 500,000 each occurrence and \$ 1 million aggregate
- Auto Liability
 - \$ 3,000,000 CSL with \$ 5,000,000 aggregate
- Uninsured Motorist
 - \$ 20,000 each person
 - \$ 40,000 each accident
- Under Insured
 - \$ 20,000 each person
 - \$ 40,000 each accident
- Commercial General Liability
 - \$ 3,000,000 each occurrence
 - \$ 5,000,000 aggregate
- Liability Excess Coverage (Umbrella)-- \$ 5,000,000

The preceding rates and limitations MAY be reduced or revised at the sole discretion of the School Committee.

7.4 All bidders shall submit a Certificate of Insurance to the Chief Operations Officer as outlined, for the first year of the contract prior to contract signing and prior to September 1 annually, for the remainder of the contract.

7.5 By July 1st of each year of this contract the Contractor shall furnish a copy of its insurance for the payment of compensation and the furnishing of other benefits under Chapter 152 of the General Laws (Workmen's Compensation Law) or equal insurance to all persons to be employed under this contract and shall continue such insurance during the term of this contract. Failure to provide and continue such insurance as aforesaid shall be deemed a material breach of this contract and shall be cause for immediate termination.

- 7.6 The bidder's accident record for the most recent three (3) years for Massachusetts where they have operated or have held contracts **must** be prepared by the bidder's insurance carrier and submitted with the bid.
- 7.7 The certificate of insurance submitted by the bidder shall contain the following language: "No cancellation of or change of or revision in the insurance by the Insurer or the Insured, the existence of which insurance is evidenced by this certificate, shall be valid unless written notice thereof is delivered to the Fall River Public Schools at least fifteen (15) days prior to the intended date of cancellation, change or revision, by mail, postage prepaid, and evidenced by a return receipt, or the insurance is cancelled, the contract is null and void."
- 7.8 Within 30 business days after notice of acceptance of the bid is given or mailed by the District to the successful bidder, the Contractor shall deposit with the District, certificates from the insurer to the effect that the insurance policies required in the above section have been or will be issued to the Contractor prior to the start of the school year. The certificates must be satisfactory to the Chief Operations Officer or Designee in charge of transportation.
- 7.9 The Contractor must file with the Chief Operations Officer or Designee in charge of transportation a copy of these policies by July 1 of each subsequent school year during the contract period.

8. PRICE BASIS

- 8.1 The contract prices shall include the cost of fuel, garaging, oil, grease, repairs, wages and benefits of drivers, taxes, fees, licenses, permits, certificates, insurance costs, and such other charges as are needed in connection with the contract work and to keep the school bus/van properly equipped and in good operating condition.
- 8.2 Price bids shall be accepted by the School Committees as firm prices.

9. AUTHORITY FOR ADJUSTMENTS

- 9.1 A scheduled activity trip may be cancelled by the Chief Operations Officer or Designee in charge of transportation by notifying the Contractor orally or in writing as soon as possible on or before the day on which the particular trip is scheduled. There shall be no charge for trips cancelled.
- 9.2 The Chief Operations Officer, Athletic or Designee in charge of transportation shall have the authority to make such changes as he/she deems necessary in the number of assignment of students, groups, or routes, times and dates, or any matters affecting the specific individual needs of students. Only the Superintendent or Chief Operations Officer shall have the authority to increase the number of buses required. Any cost increases or decreases shall be prorated according to the bus/van rate in effect at that time.

10. EVIDENCE OF ABILITY TO PERFORM

10.1 It is the intent of the School Committee to only award a contract to a bidder who furnishes satisfactory evidence that it:

- Has ability and experience in school bus transportation
- Has sufficient financial capital to perform this contract
- Has available or can acquire buses meeting the requirements listed herein, and
- Employs duly licensed and trained drivers to enable it to perform the work to the satisfaction of the District

10.2 Bidders are required to further submit the following pertinent information:

- a. Each bidder shall include with the bid documents a reference list, recording all current contracts held in Massachusetts, including the name and address, telephone and e-mail of the contact person. In order to be considered responsive and responsible, each bidder must provide evidence of holding or having held school transportation contracts in Massachusetts for a minimum of three (3) years with Type C school buses. No bid submittal shall be accepted from any bidder who has defaulted on or had a Massachusetts contract terminated for cause in the past five (5) years or has defaulted on their bid after a bid opening.
- b. Letters of reference **must** be provided with this bid from a minimum of three current or previous public school contracts; all of which must be for Type C school buses.
- c. The Chief Operations Officer or Designee in charge of transportation and/or its agent reserve the right to investigate the performance of any and all bidders. Furthermore, the bidder specifically agrees to hold harmless the District and/or their Designee or agent for the solicitation or acquisition of any and all information gained through this investigation process. The bidder further waives any right to privacy, or disclosure by any party, relative to disclosure of any information provided as part of this investigatory process.
- d. The District and/or its employees or agents reserves the right to investigate the financial responsibility of any and all bidders to determine what assurance the District may have of subsequent service. It/They further reserve the right to request and the Bidder agrees to provide audited or reviewed Financial Statements, including current Balance Sheets and Income Statements or other financial documentation, acceptable to the District, for the current year and the previous two years. It/They further reserve the right to withhold the awarding of any contract under its/their jurisdiction when the bidder is unable or refuses to furnish satisfactory evidence of adequate ability, experience and/or capital to execute the completion of a project in accordance with the prescribed requirements, specifications and conditions of the bid documents. Any financial information provided shall remain confidential and used solely for the purpose of evaluating the Bidders capability to perform under this contract.
- e. A statement outlining the proposed fuel supply method to be used in the performance of the contract, including bulk fuel storage facility and permit, if applicable, shall be provided with this bid.

- f. The housing/parking location of vehicles serving the District shall also apply to fuel storage facilities. Fuel storage facilities are **NOT** required to be located within the Fall River city limits.
- g. The total number of Contractor and/or public prosecutor-initiated complaints of drug and/or alcohol abuse against bidder Drivers during the previous three years and disposition of same shall be provided..
- h. A Certification of Tax Compliance from the Massachusetts Department of Revenue pursuant to MGL c 62, Section 49A **must** be provided.
- i. A Certificate of Good Standing from the Massachusetts Secretary of State **must** be provided.
- j. **Bid Security Deposits** –A bid security deposit in the amount of ten thousand dollars (\$10,000.00) is required in the form of a bid bond, certified check or cashier's check issued by a responsible bank, or trust company, payable to the Fall River Public Schools. Bid security deposits shall be returned to the unsuccessful bidder(s) upon award of the contract(s) to the successful bidder(s). The security deposit of the successful bidder(s) shall be returned upon receipt of both a signed contract and performance bond, if required, if required.

11 ASSUMPTION OF LOSS OR LIABILITY

- 11.1 The Contractor agrees that it shall pay for or cause to be paid for all labor performed or furnished and all materials used or employed in the performance of the work under this contract.
- 11.2 Any property damaged by the Contractor in carrying out the provisions of this contract shall be restored to its original condition by the Contractor, at its expense, and the materials and workmanship used must be first-class in every respect. In the event of the failure of the Contractor to make such repairs promptly to the satisfaction of the Chief Operations Officer or Designee in charge of transportation, may, at their discretion, direct that such repairs be made, that the cost of such repairs be charged against the Contractor, and that any sum of money due the Contractor be applied to meet the cost of such repairs.
- 11.3 The Contractor is retained solely for the purpose and to the extent set forth in this agreement. During the term of this contract, the Contractor's relationship to the District shall be that of an independent Contractor. The Contractor shall have no capacity to involve the District in any contract or to incur any liability on the part of the District. Assignment of any interest in or to this contract is expressly prohibited without the prior written consent of the School Committee.
- 11.4 Should the Contractor engage in conduct found in violation of the conflict of interest laws (MGL Ch. 268A) with regard to this contract, the agreement shall be subject to termination on that basis.

12. REMEDIES OF SCHOOL COMMITTEE

- 12.1** If the Contractor fails to perform services or performs services in a manner which is not pursuant to the terms and conditions of this contract, the District may make any reasonable purchase or contract to purchase services in substitution of services due from the Contractor, and may deduct the cost of any substitute contract, or the damages sustained by the District due to non-performance or non-conformance of service, together with incidental and consequential damages from the contract price, and shall withhold such damages from sums due or to become due.
- 12.2** If the damages sustained by the District as determined by the Chief Operations Officer or Designee in charge of transportation exceed sums due or to become due, the Contractor shall pay the difference to the District upon demand.
- 12.3** The Contractor agrees that if it is determined at any time by the District that the Contractor has violated any of the provisions of this contract, the School Committee may terminate this contract any time with 30 days written notice. The Contractor shall have that 30 day notice period to cure or remedy the contract violation. Determination may be based on default in performance, non-conformity of performance, deficiency excused by failure or presupposed conditions, breach of the terms and conditions of this contract, failure in any respect to perform the service with promptness and diligence, bankruptcy, receivership, or a general assignment for the benefit of Contractor's creditors impairs the value of service under this contract.
- 12.4** The Chief Operations Officer or Designee in charge of transportation and/or the School Committee agree(s) to negotiate in good faith in an attempt to resolve any dispute that may arise under this agreement.
- 12.5** At the sole discretion of the School Committee, Contractor bankruptcy or insolvency shall be sufficient cause for the termination of and rebidding of the respective contract.

13. REMEDIES OF CONTRACTOR

- 13.1** If damages, other than loss of non-performed or non-conforming services, are actually sustained by the Contractor due to any act or omission for which the District is legally responsible, the Contractor shall have delivered to the Chief Operations Officer or Designee in charge of transportation a detailed written statement of such damages and cause, within five days of the act or omission by the District.
- 13.2** The Bidder/Contractor agrees to negotiate in good faith in an attempt to resolve any dispute that may arise under this agreement.

14. FUEL ADJUSTMENT CLAUSE

- 14.1** Adjustment charges for fuel used by the Contractor under the contract shall be made twice a year; in January for fuel used July 1 through December 31 of the contract year; and in June for fuel used January 1 through June 30 of the contract year.
- 14.2** The baseline price shall be set forth as of September 1, 2020 and shall be submitted to the Contractor by the School Department for September 1 of the first contract year as the baseline for the entire contract term. The adjusted price shall be determined by a six-month average of the daily spot market prices, used during the semiannual period, for the fuel used as reported in the Journal of Commerce, Oil Price Daily or other source as may be mutually agreeable to

the parties. No adjustment shall be made unless the adjusted price is more than a five cent (\$.05) difference, plus or minus, from the baseline price.

14.3 The following index shall be used depending upon fuel type, as reported in the Journal of Commerce, Oil Price Daily and/or by the Lower Pioneer Valley Educational Collaborative Energy Management web site or by a source mutually agreeable to both parties..

- For gasoline: 6-month average of the Boston, MA, daily low prices for the grade of gasoline specified by a source mutually agreeable to both parties.
- For diesel: 6-month average of the Boston, MA, daily low prices for Ultra Low Sulfur Premium Diesel by a source mutually agreeable to both parties.

14.4 The fuel adjustment shall be calculated by subtracting the baseline price from the adjusted average price and multiplying the difference by the number of gallons used. If the adjusted price is more than the baseline price, the customer shall pay the Contractor the difference. If the adjusted price is less than the baseline price, the Contractor shall pay/credit the District the difference. In either case, no adjustments shall be paid if the difference is more or less than five cents (\$.05) per gallon.

14.5 The amount of the adjustment shall be calculated by the following method:

Miles Per Vehicle: Large Bus = 8 miles per gallon
Mini Bus = 9 miles per gallon

$$\frac{\text{Total Daily Route Live Mileage}}{\text{Miles per Gallon of Vehicle}} = \text{Fuel Used Per Day}$$

$$\text{Fuel Used Per Day} \times \text{Number of School Days that Month} \\ = \text{Total Gallons per month} \times \text{adjusted figure per gallon}$$

14.6 Prior to the execution of the contract and prior to September 1, 2020 of the first year of the District contract, the Chief Operations Officer or Designee in charge of transportation shall establish the benchmark cost for both diesel fuel (with and without additives) and unleaded gasoline for the purposes of calculating any fuel adjustments.

14.7 Fuel adjustments are **NOT** subject to COLA adjustments.

15. COST OF LIVING ADJUSTMENT

15.1 A Cost of Living (COLA) shall be applied each year of the contract after the initial year for each subsequent year according to the following.

- 15.2** The annual Cost of Living Adjustment (COLA) shall be calculated no later than June annually for the start of the coming school year. The COLA shall be calculated using the Consumer Price Index for the Northeast Urban-Size Class B/C as defined by the U.S. Department of Labor Bureau of Labor Statistics at

<http://data.bls.gov/PDQ/servlet/SurveyOutputServlet>

Select More Formatting Options & Choose 12 month change

Per Cent Change is Automatically Calculated

- 15.3** The COLA increase shall be determined by comparing the Annual CPI increase between the last two calendar years- in the January through December (12 month) period. The resulting percentage increase/decrease shall be applied to the current year's contract as the COLA Adjustment.
- 15.4** The District shall guarantee a minimum annual COLA adjustment of + 1.5% or the actual COLA calculated, whichever is greater

16. PERFORMANCE BOND

- 16.1** The Bidder/Contractor **must** include with their bid documents, a letter from their bonding company that, if successful, the bonding company will provide such performance bond annually up to and including the full amount of the contract.
- 16.2** The Contractor, if required by the District, shall furnish a performance bond issued by a company licensed to do business in the Commonwealth of Massachusetts for up to 100 percent of the annual contract amount, in a form that is satisfactory to the District for the duration of the contract, within 10 working days of award of contract. The cost of the bond shall **NOT** be included in the bid cost for each year of the bid. The School Committee, at its sole discretion, reserves the right to eliminate or reduce the bond requirement from 100 percent if it deems it to be in the best public interest. In the event of a requirement of the bond amount, the contract price shall be increased accordingly, prior to the execution of the contract.
- 16.3** If required, failure to submit a performance bond within 10 working days after the award of the contract shall be deemed a breach of contract on the part of said vendor by the District and the District shall proceed to award said contract for transportation to the next responsible bidder. Bond value is to be equal to the annual amount of the contract.
- 16.4** An Irrevocable Letter of Credit (LOC) satisfactory to the District may be substituted for the required performance bond. The LOC shall be for the full amount of the annual amount of the contract and provided for each year throughout the term of the contract. A letter from the Bidders Bank stating that, if awarded the contract, said bank will provide an irrevocable letter of credit annually for the full amount of the contract must be submitted with the bid documents..

17. BREACH OF CONTRACT

- 17.1 In the case of failure on the part of the Contractor to execute the work as per agreement, the School Committee reserves the right to terminate the contract, satisfying its wants through another responsible Contractor, and the District shall collect from the Contractor through the performance bond or letter of credit any difference in price as a result of such failure on the part of the Contractor.
- 17.2 Exercise of the rights herein specified shall not impair or affect the District's right to recover the damages for breach of contract, either by suit on the contract or on the performance bond or LOC securing it.
- 17.3 In the event of a labor action, strike, or any other reason which causes the interruption of services or operations for more than 3 consecutive days, the District reserves the right to secure such other transportation as may be necessary and charge the cost of same to the Contractor.

18 TRANSPORTATION MANAGER

- 18.1 The Contractor(s) receiving the award shall be required to provide a full-time Transportation Manager who shall assume control of the buses/vans and drivers. The Manager shall be available from the hours of 5:30 a.m. to 5:00 p.m. each school day. The Manager shall have and utilize a recorded telephone line for quality assurance purposes. The Transportation Manager shall provide the Chief Operations Officer or Designee in charge of transportation with a cellular telephone number at which the Transportation Manager can be reached immediately in the event of an emergency.
- 18.2 The District, at its sole discretion, reserves the right to require the replacement of the Contractor's Transportation Manager for inadequate customer relations and/or lack of management skills satisfactory to the District.
- 18.3 The Transportation Manager may be required, at no additional cost to the District, to provide assistance in transportation monitoring, route safety review and administrative meetings.
- 18.4 The Contractor agrees to establish and maintain a procedure or telephone "hotline" whereby the Chief Operations Officer or Designee in charge of transportation shall have direct and immediate contact with the Contractor at all times. A cellular telephone access shall meet this requirement.

19 WAGE SCALES

The Contractor is hereby advised that wage scales as determined by the Commonwealth of Massachusetts, Department of Labor and Workforce Development for the classes of labor involved **APPLY** to the District contract, as per the provisions of General Laws c 71, 7A relating to public employment (See Division of Occupational Safety Determination-Appendix C).

20 AWARDS

- 20.1** The award shall be made not only on the price basis but also in consideration of the experience, equipment, and the apparent capability of the Contractor(s) to perform efficiently and effectively as outlined in the Checklist of Minimum Evaluative Criteria attached. The School Committee reserves the right to reject any or all bids, any part thereof, and the right to waive any or all informalities contained therein, if it is in the best interest of the District.
- 20.2** The successful bid shall be based on the total aggregate costs for Special Education School Bus Transportation for the first contract year. It is the intent of the School Committee to award to a single bidder for all of its required special education school bus transportation services: and provided that such bidder is deemed to be responsive and responsible according to the following:

RESPONSIVE BIDDERS – shall be those that comply with the following:

- a) Submit bid deposits as required by specifications;
- b) Submit **all** Bid Forms and **all** required documentation
- c) Submit **all** materials by bid due date and time.
- d) Comply with **all** bid specifications
- e) Provide **all** additional information requested

RESPONSIBLE BIDDERS – shall be those that meet the following criteria:

- a) Bidder must have been in the school transportation business for at least 5 years, operating Type C school buses;
- b) Bidder must have at least 3 current or past school transportation contracts, none of which have been terminated for cause;
- c) Bidder must have demonstrated ability to acquire a performance bond or irrevocable letter of credit from a bank or bonding company licensed to do business in Massachusetts;
- d) Bidder must be able to provide a demonstration of sufficient financial capacity and capital to handle a contract(s) of this size;
- e) Bidder must be current in the payment of all Federal, State and Local taxes, to include vehicle and fuel taxes, excepting any for which litigation or dispute filings have been made as of the date of these specifications;
- f) Bidder shall have provided and have favorable references supporting their capacity and capability to perform this contract.

21 LAWS AND PUBLIC POLICY

Recognizing that school transportation is an essential public service, the Bidder/Contractor shall include a "no strike" provision in any collective bargaining agreement negotiated prior to or during the term of this agreement.

- 21.1** This contract is made subject to all laws of the Commonwealth of Massachusetts. Any clause which does not conform to such laws shall be void, and such laws shall be operative in lieu of such clause.
- 21.2** The Contractor shall keep itself fully informed of and agrees to comply with the pertinent federal, state, and municipal laws, ordinances, rules, and regulations in any manner affecting the services embraced in this contract.

21.3 The Contractor shall procure all applicable permits, licenses, and approval necessary for the performance of services under this contract at Contractor's expense.

21.4 The District does not allow "standees" on vehicles. All students must be seated at all times during transportation.

22. EQUAL OPPORTUNITY / AFFIRMATIVE ACTION

22.1 The Bidder/Contractor must accept and acknowledge by written statement that it is in compliance with Federal, State and local requirements relating to equal employment opportunity and affirmative action.

23. PAYMENT

23.1 Payment shall be made in conjunction with invoices approved by the Chief Operations Officer or Designee in charge of transportation. All invoices shall detail the requested amount and shall include, as a minimum, the following: purpose/category of service, dates of service, number of vehicles, rate, wait time and mileage.

23.2 All invoices are to be submitted to the Chief Operations Officer or Designee in charge of transportation on a monthly basis, in ample time to be properly processed by the District for payment.

23.3 Payments for services under this contract shall be made no less than on a monthly basis, September through upon submission of an itemized invoice in triplicate. Payments in the amount of 1/10th of the annual contract price may be made, with any adjustments to be made with the final (June) payment.

23.4 No assignment or subletting of the contract or work, nor assignment of money due or to become due, shall be made without the written consent of the School Committee.

a. If a bus does not do a route either morning or afternoon, there shall be no compensation for ½ day's route price for each session which was affected. If part of a route is not completed, either morning or afternoon, and continues beyond the third consecutive day, there shall be no compensation for ½ the route price retroactively to the first day.

b. The Chief Operations Officer or Designee in charge of transportation may waive any of the above penalties based upon an acceptable explanation of circumstance.

23.5 While the District is NOT obligated to pay for work not performed, the District agrees to discuss any options and work in good faith to resolve any school closure related issues.

24. TIME SCHEDULE

24.1 The times indicated in the morning are the times when the students must be in school. Buses may arrive up to 10 minutes before this time.

See School Addresses and Bell Schedules –Appendix A

- 24.2 Opening and closing times are subject to change and the District agrees to provide adequate notification to the Contractor of any time changes.

25 ROUTE INFORMATION

- 25.1 Current 2019-20 school year routes are enclosed.

See District-Current Special Education Routes-Appendices

- 25.2 These routes are to be used only as representative of the transportation services required under this contract. It is expected that, based upon future enrollment patterns, that these routes shall be modified as required to provide safe and efficient special education student transportation and to minimize the number of vehicles necessary to provide high quality, cost effective special education school transportation services.
- 25.3 The Bidder submits a bid for transportation of students as set forth in the specifications and bid contract and agrees, if this bid is accepted, that the transportation of special education students shall be for a period of five (5) years, beginning September 1, 2020 and ending June 30, 2025.
- 25.4 The Bidder's bid as well as the specifications, along with any bid addendums, as determined by the District, for the purpose of this bid, shall be considered a part of the contract to be entered into among the parties involved and are applicable to each as stated. A school year is defined as the number of days in which students qualify for attendance purposes under Chapter 72, Section 3 of M.G.L. as amended from time to time and as adopted by the participating Districts. For representative purposes, a District calendar for the 2020-21 school year is included in the Appendices.
- 25.5 This bid is determined on the basis of number of days of school student attendance as adopted by the District annually. Should the District extend the school year, the contract shall be adjusted by the vehicle per diem rate in effect at that time.
- 25.6 The current school year approved by the School Committee for the 2020-21 school year is 180 days. Subsequent school calendars shall be provided to the Contractor(s) upon approval by the School Committee on an annual basis.
- 25.7 The District's contract specifications are designed based on current routes which require contracting for an approximate number of buses/vans as identified on Bid Form 1 and the various route descriptions of these specifications, exclusive of spare buses. Changes in demand during the term of the contract may require more or fewer buses. The contract may be increased or decreased by up to +/- 25% without the necessity for rebidding. This range is stated per the Advisory of the Inspector General on pupil transportation. Once awarded, vehicle requirements within this range **MAY** be negotiated with the low bidder/Contractor(s) without the requirement of rebidding.
- 25.8 The rates identified annually relative to increases and decreases of vehicles and for driver time shall be used throughout the term of this agreement.

25.9 Driver time shall be calculated according to the number of buses (drivers) x route times for each tier x number of school days.

25.10 If an **increase** in the number of buses needed for transportation is desirable, at the sole discretion of the District, the cost shall be at the calculated cost per bus per day in effect for that year for each bus **increased**.

25.11 If a **decrease** in the number of buses needed for transportation is desirable, at the sole discretion of the District the cost shall be at the calculated cost per bus per day in effect for that year for each bus. In the event in a reduction in the number of buses required during the school year, the Contractor shall be provided with a minimum of 30 days' notice, during which notice period the Contractor shall be paid twenty (20%)of the cost per day for that vehicle for each school day up to 30 days. After 30 days, the contract shall be reduced by the total cost per day for that vehicle for the remainder of the contract year. Any notification of the reduction of buses prior to the start of the school year shall be at no cost to the District and the contract shall be reduced by the total cost per day for that vehicle.

26 LATE BUSES

26.1 After-School late buses may be required are identified on Form 1 for each or any of the District's schools. The District does not currently utilize after school special education buses BUT MAY require them in the future.

27 TERMINATION OF CONTRACT

27.1 The contract between the District and the Contractor may be terminated by the District, through the School Committee upon 30 days written notice, during which the Contractor shall have the opportunity to remedy the defect..

27.2 Termination may be based on default in performance, nonconformity in performance, breach of the terms and conditions of this contract, failure in any respect to perform the service with promptness and diligence, bankruptcy, insolvency, receivership or a general assignment for the benefit of creditors, change in ownership, or any other act which impairs the value of service under this contract.

27.3 The refusal of the Registry of Motor Vehicles to approve the conveyer or the conveyance, or the conveyer's failure, unwillingness or inability to comply with the applicable regulations and statutory provisions of the Commonwealth of Massachusetts shall be considered non-performance. Further, if the conveyer is unable, unwilling, or otherwise fails to timely transport all the scheduled students present on the route(s) for three (3) successive days said actions shall be considered non-performance.

27.4 The termination of required insurance policies or performance bonds during the period covered by the contract shall likewise be considered non-performance.

27.5 On the first occurrence of any breach of performance, to include the proper execution of a route, the District may issue a verbal warning. On subsequent occurrences the participating District may issue written notifications and any continuation of the breach of performance may give rise

to termination for good cause. Any cost incurred by the District in fulfilling any performance requirements shall be deducted from any funds due the Contractor

- 27.6 Should the School Committee not act to terminate for good cause it shall not be construed as a waiver but rather the School Committee shall consider the event along with any and all future events as part of a performance pattern subject to termination for good cause.
- 27.7 That the said District shall fail lawfully to appropriate sufficient funds for said transportation.

29 FORCE MAJEURE

- 29.1 Neither party shall be liable to the other or be deemed to be in breach of this contract for any failure or delay in rendering performance arising out of causes beyond its reasonable control and without its fault or negligence.
- 29.2 Such causes may include, but are not limited to, acts of God or the public enemy, fires, flood, epidemics, quarantine restrictions, freight embargoes and unusually severe weather. If the Contractor's failure to perform is caused by the default of a subcontractor, and if such default arises out of causes beyond the reasonable control of both the Contractor and the subcontractor, and without the fault or negligence of either of them, the Contractor shall not be liable for any excess costs for failure to perform, unless the equipment or services to be furnished by the subcontractor were obtainable from other sources or were foreseeable in sufficient time to permit the Contractor to meet the required delivery schedule.
- 29.3 Dates or times of performance shall be extended to the extent of delays excused by this section, provided that the party whose performance is affected notifies the other promptly of the existence and nature of such delay.
- 29.4 Since the performance dates of this contract are important to the implementation of essential public work, continued failure to perform for periods aggregating twenty-one (21) or more days, even for causes beyond the control of the Contractor, shall be deemed to render performance impossible, and the School Committee shall therefore have the right to terminate this contract without termination costs or penalties, and without liability for any other payment or obligation payable or deliverable by the District after the date of termination.

EMERGENCY EVACUATION PLAN

Successful Contractor shall agree to comply with the Districts' Emergency Evacuation Plans. This plan may require the evacuation of all District students from all of its schools simultaneously. In addition to all of the students, a staff member shall be assigned to each bus.

In the event that the Contractor does not have sufficient vehicles to provide immediate transportation to all students simultaneously, Contractor shall provide a plan, acceptable to the District, to obtain such vehicles required in an emergency situation.

The cost, should the District elect to evacuate all students under this plan, either for an actual emergency or for an emergency evacuation drill shall be:

\$ _____ per hour per vehicle.

Signature: _____

BID FORM 1

SINGLE CONTRACTOR

Single Contractor for All Required In District Special Education School Bus Transportation, Summer Transportation (SNT) and Bus Monitors

Bidder MUST be lowest responsible and responsive bidder for ALL of the required special education transportation categories

All bid costs per bus per day prices are to be calculated based upon FY'2021 costs.

Those prices shall then be adjusted annually using the Cost of Living Adjustment Formula identified in Section 14 of the Bid Specifications.

Fuel Adjustments shall be made annually during the District contract term and are NOT subject to COLA adjustments.

BID FORM 1
SINGLE CONTRACTOR

IN DISTRICT SPECIAL EDUCATION and SUMMER BUS TRANSPORTATION and BUS MONITORS

Year 1: September 1, 2020-June 30, 2021

In District Special Education Bus Transportation:

PRE K:

2 TIER:

47 PASSENGER BUSES

Cost per Bus per Day \$ _____ X _____ 4 _____ Buses x 180 days = \$ _____ (A1)

1 TIER:

29 PASSENGER BUSES

Cost per Bus per Day \$ _____ X _____ 8 _____ Buses x 180 days = \$ _____ (A2)

1 TIER: ALL DAY PREK PROGRAM (A.M. and P.M. Only)

29 PASSENGER BUSES

Cost per Bus per Day \$ _____ X _____ 1 _____ Buses x 180 days = \$ _____ (A3)

Total: 13 - 29/47 Passenger Buses

DOOR to DOOR

2 TIER:

47 PASSENGER BUSES

Cost per Bus per Day \$ _____ X _____ 17 _____ Buses x 180 days = \$ _____ (A4)

1 TIER:

47 PASSENGER BUSES

Cost per Bus per Day \$ _____ X _____ 9 _____ Buses x 180 days = \$ _____ (A5)

47 PASSENGER BUSES

Cost per Bus per Day \$ _____ X _____ 1 _____ Buses x 180 days = \$ _____ (A6)

Total: 27 - 47 Passenger Buses

BUS MONITORS (Will be paid at their actual number of hours worked)

41 Monitors x 4 Hours/Day x 180 days X \$ _____ per Hour = \$ _____ (A7)

**In District Summer Bus Transportation
July / August 2021-2025**

UP TO 48 PASSENGER BUSES:

\$ _____ per Day per Bus x ____11____ Buses x 20 Days = \$ _____ (A8)

BUS MONITORS

12 Monitors x 4 Hours/Day x 20 days X \$ _____ per Hour = \$ _____ (A9)

Late Bus (Only IF Required by the District): \$ _____ per Bus per Hour

Sub Total: (A1+A2+A3+A4+A5+A6+A7+A8+A9):\$ _____ (A)

**In District Special Education Bus Transportation,
Summer Bus Transportation, Monitors**

TOTAL A: (A1+A2+A3+A4+A5+A6+A7+A8+A9):

\$ _____
(Basis for Award)

RULE FOR AWARD

The School Committee shall award to the responsive and responsible bidder with the lowest price for In District Special Education Bus Transportation, Summer Bus Transportation and Monitors FY'2021 for, as identified as the Basis for Award

Performance Bond

If required, the annual cost of the annual 100% Performance Bond or Letter of Credit

shall be : \$ _____

The cost of the Performance Bond or Letter of Credit shall not be used in the calculation or determination of the lowest responsive and responsible bidder, but shall be added to the cost of the Contract, if required.

Signature: _____

Printed Name: _____

Company: _____

Date: _____

FORM 2

Bidder Registration Form

COMPANY NAME: _____

ADDRESS: _____

**PRINTED NAME OF PERSON AUTHORIZED TO SIGN ON BEHALF
OF COMPANY:** _____

TITLE: _____

SIGNATURE: _____

DATE: _____

PHONE: _____

FAX: _____

EMAIL: _____

FORM 3

ASSURANCE OF NON-DISCRIMINATION COMPLIANCE

The undersigned certifies that he/she does not subject employees or applicants for employment by this firm to discrimination on the basis of race, color, sexual orientation, national origin, handicap, age or sex, in any of the following areas:

- Recruitment, hiring, upgrading, promotion, whether for full-time or part-time employment, consideration for demotion, transfer, layoff, or hiring.
- Rates of pay or any other form of compensation and changes in compensation.
- Job assignments and seniority status.
- Granting and returning from leaves of absence, leave for pregnancy, or any other leave.
- Fringe benefits available by virtue of employment, whether or not administered by the recipient.
- Selection and financial support for training, including apprenticeship, professional meetings, conferences, and other related activities, selection for tuition assistance, and selection for sabbaticals and leaves of absence to pursue training.
- Employer-sponsored activities, including social or recreational programs.
- Any other term, condition, or privilege of employment.

If corporation. Must be signed and sealed by a duly authorized officer; if partnership, so state and give names of all partners, or if an individual, so state and sign.

SIGNATURE: _____

PRINTED NAME: _____

COMPANY: _____

DATE: _____

FORM 4

CONTRACTOR INFORMATION AND REFERENCES

The undersigned proposes to furnish services for FY'2021 through FY'2025 for SPECIAL EDUCATION SCHOOL BUS TRANSPORTATION SERVICES to the FALL RIVER PUBLIC SCHOOLS in accordance with the aforementioned specifications.

The undersigned offers the following information as evidence of the Bidder(s)' qualifications to perform the work as bid upon according to all the requirements of the specifications. Please answer the following questions:

Number of years bidder(s) has been in business under present business: : _____

Has bidder(s) been involved in a Chapter 11 bankruptcy proceeding within the past ten years? _____ Y/N

Has bidder(s) ever failed to complete any work awarded? _____ Y/N

Has bidder(s) ever been involved in non-accident related litigation in the past five years? _____ Y/N
Describe Below

Has bidder(s) ever been in any accidents where the result was loss of life? _____ Y/N
Describe Below

Bidder MUST provide at least three (3) current and/or recent public School Departments with which you are currently contracting in Massachusetts with Type C school buses and must attach letters of reference.

1. School District: _____

Type of Service: _____

Contact: _____

Telephone No. _____

Email: _____

2. School District: _____

Type of Service: _____

Contact: _____

Telephone No. _____

Email: _____

3. School District: _____

Type of Service: _____

Contact: _____

Telephone No. _____

Email: _____

Comments/Explanation (Optional):

List any formal legal action pertaining to school transportation contracts involving you in the last ten years. (If none, write "NONE") Identify all parties involved and resolution.

List any "quasi-judicial" action involving you relating to school transportation contracts within the last ten years. (If none, write "NONE") Identify all parties involved and resolution.

SIGNATURE: _____

PRINTED NAME: _____

COMPANY: _____

DATE: _____

FORM 5

AUTHORIZATION FOR RELEASE OF REFERENCE INFORMATION

DATE: _____

BIDDER NAME: _____

I hereby authorize the references listed in this bid and/or any other references to release any and all information regarding our transportation performance.

Furthermore, I agree to hold these and any other references, both personally and severally, harmless from any liability associated with the provision of reference information.

The reference information provided shall be confidential and used exclusively for the purpose of evaluating the bidder's bid submission to provide school bus transportation.

NAME OF AUTHORIZING OFFICIAL: _____
(Print/Type)

SIGNATURE OF AUTHORIZING OFFICIAL

(Signature)

(Date)

FORM 6

SCHOOL TRANSPORTATION BID NON-DEFAULT CERTIFICATE

The undersigned certifies under penalties of perjury that the corporation or company submitting this bid has not defaulted nor been terminated for cause on any contract in Massachusetts in the last five (5) years.

Name of Corporation or Company _____

Address _____

Telephone _____

Typed name of person authorized to bind

The Corporation or Company _____

Authorized

Signature _____

Date _____

FORM 7

TAX COMPLIANCE CERTIFICATION

Pursuant to MG c. 62C, § 49A, the undersigned acting on behalf of the Contractor, certifies under the penalties of perjury that, to the best of the undersigns knowledge and belief, the Contractor is in compliance with all laws of the Commonwealth relating to taxes, reporting of employees and Contractors, and withholding and remitting child support. *

**Signature of Individual
of Corporate Contractor (Mandatory)

*** Contractor's Social Security Number
or Federal ID Number

By: _____
Corporate Officer
(Mandatory, if applicable)

Date: _____

* The provision in the Attestation relating to child support applies only when the Contractor is an individual.

** Approval of a contract or other agreement shall not be granted unless the applicant signs this certification clause.

*** Your social security number shall be furnished to the Massachusetts Department of Revenue to determine whether you have met tax filing or tax payment obligations. Providers who fail to correct their non-filing or delinquency shall not have a contract or other agreement issued, renewed, or extended. This request is made under the authority of GL c. 62C, § 49A.

Attach a current Certificate of Good Standing and Tax Compliance from the Massachusetts Department of Revenue and a current Certificate of Good Standing from the Massachusetts Secretary of State.

FORM 8

CERTIFICATE OF NON-COLLUSION

The undersigned certifies under penalties of perjury that this bid or proposal has been made and submitted in good faith without collusion or fraud with any other person. As used in this certification, the word "person" shall mean any natural person, business, partnership, corporation, union, committee, club, or other organization, entity, or group of individuals.

Company Name

Authorized Signature

Printed Name and Title of Authorized Person

Date

FORM 9

BID DEPOSIT

This **SPECIAL EDUCATION SCHOOL BUS TRANSPORTATION BID** must be accompanied by a bid deposit in the form of a bid bond, a certified check, or a treasurer's or cashier's check issued by a responsible bank or trust company, payable to the **Fall River Public Schools**. The bid bond shall be with a surety satisfactory to the **Fall River School Committee**, and conditioned upon the faithful performance by the principal of the agreements contained in the bid. The amount of such bid deposit shall be ten thousand dollars (\$ 10,000.00) for the five years September 1, 2020-June 30, 2025.

PERFORMANCE BOND

Statement from the Contractor's bonding company, which states that the Contractor, if awarded the contract, is bondable for the full performance of the contract on an annual basis MUST be provided and attached.

IRREVOCABLE LETTER OF CREDIT

An irrevocable letter of credit, (LOC) satisfactory to the **Fall River School Committee** may be substituted for the required performance bond. LOC from the Contractor's bonding company or bank which states that an irrevocable letter of credit made out to the **Fall River Public Schools** shall be issued for the annual full amount of the contract if the Contractor is awarded the contract.

SIGNATURE: _____

PRINTED NAME: _____

COMPANY: _____

DATE: _____

FORM 10

BONA FIDE BID

As per Chapter 30B, Section 10, any person submitting a bid or a proposal for the procurement of disposal of supplies or services to any governmental body shall certify in writing, on the bid or proposal, as follows:

The undersigned certifies under penalties of perjury that his bid or proposal has been made and submitted in good faith and without collusion or fraud with any other person. As used in this certification, the word "person" shall mean any natural person, business, partnership, corporation, union, committee, club, or other organization, entity, or group of individuals.

SIGNATURE: _____

PRINTED NAME: _____

COMPANY: _____

DATE: _____

FORM 11

STATEMENT OF UNDERSTANDING

The undersigned hereby assures that this bid is made in good faith, without fraud, collusion, or connection of any kind with any other bidder for the same work; that he has informed himself in full in regard to the Bid Specifications, and other information attached to this bid. Also he has made his own examinations and estimates and from them makes this bid. Also that he is in full knowledge that all of the aforementioned information and other materials attached to this bid shall become part of the contract and that he has had the opportunity to ask any question relative to these bid specifications and the requirements of the District.

The undersigned understands that the School Committee reserves the right to waive any informalities, or reject any and all bids or any part thereof, and/or accept any bid or part thereof which are in the best interest of the Fall River Public Schools.

With the above understanding, the undersigned proposes to furnish SPECIAL EDUCATION SCHOOL BUS TRANSPORTATION SERVICES to the Fall River Public Schools and to comply in all respects with said specifications for the sum or sums stated.

SIGNATURE: _____

PRINTED NAME: _____

COMPANY: _____

DATE: _____

To be completed by all Bidder(s):

This image shows a single sheet of white paper with horizontal blue or grey ruling lines. The lines are evenly spaced and run across the width of the page. There are no margins, text, or other markings on the paper.

FORM 13: If Known, Description of Equipment to be Used Under this Contract

School Year _____

BUS EQUIPMENT

Completed By: _____

Date Mileage Taken: _____

Rosters must be typed and submitted by August 15th of each contract year.

Communications: Circle One

Bus Number	# on Roof	Model Year	Indicate Type A,B,C,D	Capacity	Make	Current Mileage	Condition	GPS Service Already Installed	Two Way Radio Operational	Advanced Emissions Control/Filter	Crossing Gate	28" Seat Backs	Retractable Seat Belts
1								Y N	Y N	Y N	Y N	Y N	Y N
2								Y N	Y N	Y N	Y N	Y N	Y N
3								Y N	Y N	Y N	Y N	Y N	Y N
4								Y N	Y N	Y N	Y N	Y N	Y N
5								Y N	Y N	Y N	Y N	Y N	Y N
6								Y N	Y N	Y N	Y N	Y N	Y N
7								Y N	Y N	Y N	Y N	Y N	Y N
8								Y N	Y N	Y N	Y N	Y N	Y N
9								Y N	Y N	Y N	Y N	Y N	Y N
10								Y N	Y N	Y N	Y N	Y N	Y N
11								Y N	Y N	Y N	Y N	Y N	Y N
12								Y N	Y N	Y N	Y N	Y N	Y N
13								Y N	Y N	Y N	Y N	Y N	Y N
14								Y N	Y N	Y N	Y N	Y N	Y N
15								Y N	Y N	Y N	Y N	Y N	Y N
16								Y N	Y N	Y N	Y N	Y N	Y N
17								Y N	Y N	Y N	Y N	Y N	Y N
18								Y N	Y N	Y N	Y N	Y N	Y N
19								Y N	Y N	Y N	Y N	Y N	Y N
20								Y N	Y N	Y N	Y N	Y N	Y N
21								Y N	Y N	Y N	Y N	Y N	Y N
22								Y N	Y N	Y N	Y N	Y N	Y N
23								Y N	Y N	Y N	Y N	Y N	Y N
24								Y N	Y N	Y N	Y N	Y N	Y N
25								Y N	Y N	Y N	Y N	Y N	Y N

* Identify those buses which have been retrofitted with advanced emissions control or particulate filter devices.

ATTACH ADDITIONAL SHEETS AS NECESSARY

SIGNATURE: _____

PRINTED NAME: _____ DATE: _____

COMPANY: _____

FORM 14: ROSTER OF DRIVERS
(Duplicate as Necessary)

To be submitted prior to start of school annually

Attach copies of licenses, driver record checks, and CORI authorizations/reports

Name: _____

Address: _____

City, State, Zip: _____

Telephone #: _____ Soc. Sec. #: _____ Lic. #: _____

Name: _____

Address: _____

City, State, Zip: _____

Telephone #: _____ Soc. Sec. #: _____ Lic. #: _____

Name: _____

Address: _____

City, State, Zip: _____

Telephone #: _____ Soc. Sec. #: _____ Lic. #: _____

Name: _____

Address: _____

City, State, Zip: _____

Telephone #: _____ Soc. Sec. #: _____ Lic. #: _____

Name: _____

Address: _____

City, State, Zip: _____

Telephone #: _____ Soc. Sec. #: _____ Lic. #: _____

Name: _____

Address: _____

City, State, Zip: _____

Telephone #: _____ Soc. Sec. #: _____ Lic. #: _____

Name: _____

Address: _____

City, State, Zip: _____

Telephone #: _____ Soc. Sec. #: _____ Lic. #: _____

Name: _____

Address: _____

City, State, Zip: _____

Telephone #: _____ Soc. Sec. #: _____ Lic. #: _____

Name: _____

Address: _____

City, State, Zip: _____

Telephone #: _____ Soc. Sec. #: _____ Lic. #: _____

Name: _____

Address: _____

City, State, Zip: _____

Telephone #: _____ Soc. Sec. #: _____ Lic. #: _____

Name: _____

Address: _____

City, State, Zip: _____

Telephone #: _____ Soc. Sec. #: _____ Lic. #: _____

Name: _____

Address: _____

City, State, Zip: _____

Telephone #: _____ Soc. Sec. #: _____ Lic. #: _____

Name: _____

Address: _____

City, State, Zip: _____

Telephone #: _____ Soc. Sec. #: _____ Lic. #: _____

Name: _____

Address: _____

City, State, Zip: _____

Telephone #: _____ Soc. Sec. #: _____ Lic. #: _____

Name: _____

Address: _____

City, State, Zip: _____

Telephone #: _____ Soc. Sec. #: _____ Lic. #: _____

Name: _____

Address: _____

City, State, Zip: _____

Telephone #: _____ Soc. Sec. #: _____ Lic. #: _____

Name: _____

Address: _____

City, State, Zip: _____

Telephone #: _____ Soc. Sec. #: _____ Lic. #: _____

Name: _____
Address: _____
City, State, Zip: _____
Telephone #: _____ Soc. Sec. #: _____ Lic. #: _____

Name: _____
Address: _____
City, State, Zip: _____
Telephone #: _____ Soc. Sec. #: _____ Lic. #: _____

Name: _____
Address: _____
City, State, Zip: _____
Telephone #: _____ Soc. Sec. #: _____ Lic. #: _____

Name: _____
Address: _____
City, State, Zip: _____
Telephone #: _____ Soc. Sec. #: _____ Lic. #: _____

Name: _____
Address: _____
City, State, Zip: _____
Telephone #: _____ Soc. Sec. #: _____ Lic. #: _____

Name: _____
Address: _____
City, State, Zip: _____
Telephone #: _____ Soc. Sec. #: _____ Lic. #: _____

DUPLICATE SHEET AS NECESSARY

BID SUBMITTAL FORM/CHECKLIST

___ Bid Submittal Form 1 –SINGLE CONTRACTOR

In District Special Education School Bus Transportation, Summer Transportation, and Bus Monitors

___ Bid Submittal Form 2 – Bidder Registration Form

___ Bid Submittal Form 3 – Affirmative Action Plan— Assurance of Non-Discrimination Compliance- Contractor Certification EEO/AA

___ Bid Submittal Form 4 – Contractor Information and References (MUST attach 3 current letters of reference from current or recent contracts with Type C buses)

___ Bid Submittal Form 5 - Authorization Release of Information

___ Bid Submittal Form 6 – Non-Default Certificate

Bid Submittal Form 7 – Tax Certification and Certificate of Good Standing/Tax Compliance- DOR and Certificate of Good Standing- Sec. of State

___ Bid Submittal Form 8 – Certificate of Non Collusion

___ Bid Submittal Form 9 – Bid Deposit (\$10,000)/ Performance Bondable Statement /Irrevocable Letter of Credit Statement (MUST attach statement from bank or bonding company)

___ Bid Submittal Form 10 – Statement of Understanding

___ Bid Submittal Form 11 – Terminal Location/Fueling Plan

Bid Submittal Form 12 – Description of Equipment to be Used, If Known

___ Bid Submittal Form 13 – Driver Roster Form (To be Completed Annually Prior to the Start of Each School Year)

OTHER REQUIRED SUBMITTALS

- ___ Safety and Training Program Description**
- ___ CDL Drug Testing Policies and Procedures**
- ___ Accident Records, Most Recent 3 years**
- ___ Statement of Bonding/LOC Commitment**
- ___ Certificate of Good Standing and Tax Compliance- Mass. Dept. of Revenue and**
- ___ Certificate of Good Standing - Mass. Sec. of State**

BID SUBMITTAL FORM CHECKLIST

EVALUATION CRITERIA

Evaluation Criteria

SINGLE CONTRACTOR In District Special Education School Bus Transportation

Bidder: _____

Responsive: Yes ☐ No ☐

Responsible: Yes ☐ No ☐

Total Contract Cost: Basis for Award \$ _____

Low Bid: Yes ☐ No ☐

Submittals:

Complete

Yes

No

Bidder(s) Registration Form	_____	_____
Affirmative Action Plan	_____	_____
Certification EEO/AA	_____	_____
Non-Discrimination Compliance	_____	_____
Contractor Information	_____	_____
Current Letters of Reference	_____	_____
Tax Certification	_____	_____
Statement of Non-Collusion	_____	_____
Non-Default Certificate	_____	_____
Bid Deposit \$ 10,000 to District	_____	_____
Performance Bond LOC Statement	_____	_____
Statement of Understanding	_____	_____
Terminal Location/Fueling Plan	_____	_____
Equipment Description, If Known	_____	_____
Safety and Training Program	_____	_____
CDL Drug Testing Policies/Procedures	_____	_____
Current Accident Record- Most Recent 3 Years.	_____	_____
Bonding Commitment Letter	_____	_____
Cert. of Good Standing- Sec. of State	_____	_____
Cert. of Good Standing/Tax Compliance-DOR	_____	_____

APPENDICES

APPENDIX A

SCHOOL BELL SCHEDULES
January 30, 2020

SCHOOL BELL SCHEDULES
(Subject to Revision)

SCHOOL	GRADES	START	END
PUBLIC SCHOOLS			
B.M.C. DURFEE HIGH SCHOOL 360 Elsbree Street Fall River, MA 02720	9--12	7:55	2:40
RESILIENCY PREP HIGH SCHOOL 290 Rock Street Fall River, MA. 02720	7-12	8:00	2:47
MATTHEW J. KUSS MIDDLE SCHOOL 52 Globe Mills Avenue Fall River, MA 02724	6--8	7:10	3:29
JAMES MADISON MORTON MIDDLE SCHOOL 1135 North Main Street Fall River, MA 02720	6--8	7:40	3:25
EDMOND P. TALBOT MIDDLE SCHOOL 124 Melrose Street Fall River, MA 02723	6--8	7:25	2:40
HENRY LORD COMMUNITY SCHOOL 151 Amity St. Fall River, MA 02724	PreK-8	8:02	2:19
MARY L. FONSECA ELEMENTARY 160 Wall Street Fall River, MA 02723	PreK-5	8:15	2:52
FRANK M. SILVIA ELEMENTARY 1899 Meridian Street Fall River, MA 02720	PreK-5	7:25	3:40
SPENCER BORDEN 1400 President Avenue	PreK-5	8:35	2:52

Fall River, MA. 02720			
CARLTON M. VIVIEROS ELEMENTARY	K-5	7:20	3:35
525 Slade Street			
Fall River, MA 02724			
JOHN J. DORAN ELEMENTARY	PreK-8	8:20	3:17
101 Fountain St			
Fall River, MA. 02721			
ALFRED S. LETOURNEAU ELEMENTARY	PreK-5	8:08	3:25
323 Anthony Street			
Fall River, Massachusetts 02721			
WILLIAM S. GREENE ELEMENTARY	PreK-5	8:20	2:37
409 Cambridge Street			
Fall River, MA 02721			
JAMES TANSEY ELEMENTARY	K-5	8:35	2:52
711 Ray Street			
Fall River, MA 02720			
SAMUEL WATSON ELEMENTARY	K-5	8:35	2:52
935 Eastern Ave.			
Fall River, Massachusetts 02723			
STONE THERAPEUTIC DAY SCHOOL	PreK-12	7:40	2:25
1207 Globe Street			
Fall River, MA 02721			

The Argosy Middle and High School Times are:

Argosy Middle School 7:30-3:30 (every Wednesday 2:30, except the first Wednesday of the month same as HS 12:05)

Argosy High School 7:10-2:50 (first Wednesday of every month 12:-05)

DISTRICT CALENDAR

Fall River Public Schools
ACADEMIC CALENDAR
2020-2021

Professional Development/Orientation Day: (No school for students)	Tuesday, September 1, 2020
Opening Day of School	Wednesday, September 2, 2020 (Pre-K begins 9/8/20; Kindergarten begins 9/11/20)
No school	Friday, September 4, 2020
Early Release Day (for students): Professional Development	Monday, September 7, 2020
Columbus Day:	Monday, October 5, 2020
Professional Development Day: (No school for students)	Monday, October 12, 2020
Veterans Day:	Tuesday, November 3, 2020
Early Release Day (for students): Professional Development	Wednesday, November 11, 2020
Thanksgiving Recess:	Wednesday, November 25, 2020
Early Release Day (for students): Professional Development	Thursday, November 26, 2020 and Friday, November 27, 2020
Early Release Day (for students): Professional Development	Monday, December 7, 2020
Early Release Day (for students): Professional Development	Wednesday, December 23, 2020
Christmas-New Year Recess:	December 24, 2020 through January 1, 2021 (Recess begins at the close of school on Wednesday, December 23, 2020. School resumes on Monday, January 4, 2021.)
Martin Luther King Jr.'s Birthday Observance:	Monday, January 18, 2021
Professional Development Day: (No school for students)	Friday, February 5, 2021
Winter Recess:	February 15, 2021 through February 19, 2021 (Recess begins at the close of school on Friday, February 12, 2021. School resumes on Monday, February 22, 2021.)
Early Release Day (for students): Professional Development	Monday, March 15, 2021
Good Friday:	Friday, April 2, 2021 (No school or session. All district offices will be closed)
Early Release Day (for students): Professional Development	Monday, April 5, 2021
Spring Recess:	April 19, 2021, through April 23, 2021 (Recess begins at the close of school on Friday, April 16, 2021. School resumes on Monday, April 26, 2021.)
Memorial Day:	Monday, May 31, 2021
Last Day for Tauntee High School Seniors:	Friday, May 28, 2021
Difford High School Graduation:	Friday, June 4, 2021
Closing Day of School:	Friday, June 18, 2021 (NOTE: The last two days of school are half days for students)
Inclosure Weather Date:	Friday, June 25, 2021
<p>The 2020-2021 Instructional School Year is scheduled to end on Friday, June 18, 2021. If a school day is cancelled due to inclement weather conditions or other emergencies, this day or days will be added to the closing date of the school year. If five instructional school days are cancelled due to inclement weather conditions or other emergencies, schools will close on Friday, June 25, 2021. All personnel must be prepared for a Friday, June 25th closing.</p> <p>NOTE: In the event that any of the Professional Development Days are cancelled because of inclement weather or other emergencies, they will be added up at the conclusion of the 2020-2021 school year.</p>	
End of Trimesters: (Elementary)	I Trimester (16 days): Friday, December 4 II Trimester (58 days): Closing date/inclement weather date III Trimester (61 days): Friday, March 19
End of Terms: (Middle/High)	I Term (44 days): Friday, November 6 II Term (44 days): Friday, January 22 III Term (48 days): Friday, April 9 IV Term (44 days): Closing date/inclement weather date

Updated: 3/5/20

PREVAILING WAGE RATES



CHARLES D. BAKER
Governor

KARYNE POLITO
Lt. Governor

THE COMMONWEALTH OF MASSACHUSETTS
EXECUTIVE OFFICE OF LABOR AND WORKFORCE DEVELOPMENT
DEPARTMENT OF LABOR STANDARDS

Prevailing Wage Rates

As determined by the Director under the provisions of the
Massachusetts General Laws, Chapter 149, Sections 26 to 27H

ROSALIN ACOSTA
Secretary

MICHAEL FLANAGAN
Director

Awarding Authority: Fall River School Committee
Contract Number: IFB: 20-28 Re Bid
Description of Work: Re Bid of District Special Education School Bus Transportation
City/Town: FALL RIVER

Job Location: 417 Rock Street, Fall River, MA 02720

Information about Prevailing Wage Schedules for Awarding Authorities and Contractors

- This wage schedule applies only to the specific project referenced at the top of this page and uniquely identified by the "Wage Request Number" on all pages of this schedule.
- An Awarding Authority must request an updated wage schedule from the Department of Labor Standards ("DLS") if it has not opened bids or selected a contractor within 90 days of the date of issuance of the wage schedule. For CM AT RISK projects (bid pursuant to G.L. c.149A), the earlier of: (a) the execution date of the GMP Amendment, or (b) the bid for the first construction scope of work must be within 90-days of the wage schedule issuance date.
- The wage schedule shall be incorporated in any advertisement or call for bids for the project as required by M.G.L. c. 149, § 27. The wage schedule shall be made a part of the contract awarded for the project. The wage schedule must be posted in a conspicuous place at the work site for the life of the project in accordance with M.G.L. c. 149 § 27. The wages listed on the wage schedule must be paid to employees performing construction work on the project whether they are employed by the prime contractor, a filed sub-bidder, or any sub-contractor.
- All apprentices working on the project are required to be registered with the Massachusetts Department of Labor Standards, Division of Apprentice Standards (DLS/DAS). Apprentice must keep his/her apprentice identification card on his/her person during all work hours on the project. An apprentice registered with DAS may be paid the lower apprentice wage rate at the applicable step as provided on the prevailing wage schedule. Any apprentice not registered with DLS/DAS regardless of whether or not they are registered with any other federal, state, local, or private agency must be paid the journeyworker's rate for the trade.
- The wage rates will remain in effect for the duration of the project, except in the case of multi-year public construction projects. For construction projects lasting longer than one year, awarding authorities must request an updated wage schedule. Awarding authorities are required to request these updates no later than two weeks before the anniversary of the date the contract was executed by the awarding authority and the general contractor. For multi-year CM AT RISK projects, awarding authority must request an annual update no later than two weeks before the anniversary date, determined as the earlier of: (a) the execution date of the GMP Amendment, or (b) the execution date of the first amendment to permit procurement of construction services. Contractors are required to obtain the wage schedules from awarding authorities, and to pay no less than these rates to covered workers. The annual update requirement is not applicable to 27F "rental of equipment" contracts.
- Every contractor or subcontractor which performs construction work on the project is required to submit weekly payroll reports and a Statement of Compliance directly to the awarding authority by mail or email and keep them on file for three years. Each weekly payroll report must contain: the employee's name, address, occupational classification, hours worked, and wages paid. Do not submit weekly payroll reports to DLS. A sample of a payroll reporting form may be obtained at <http://www.mass.gov/dols/pw>.
- Contractors with questions about the wage rates or classifications included on the wage schedule have an affirmative obligation to inquire with DLS at (617) 626-6953.
- Employees not receiving the prevailing wage rate set forth on the wage schedule may report the violation to the Fair Labor Division of the office of the Attorney General at (617) 727-3465.
- Failure of a contractor or subcontractor to pay the prevailing wage rates listed on the wage schedule to all employees who perform construction work on the project is a violation of the law and subjects the contractor or subcontractor to civil and criminal penalties.

Issue Date: 05/12/2020

Wage Request Number: 20200512-032

Classification	Effective Date	Base Wage	Health	Pension	Supplemental Unemployment	Total Rate
School Bus						
School Bus Driver	04/01/2019	\$23.06	\$-	\$0.00	\$0.00	\$23.06
SCHOOL BUS - 1363 BONANZA						

Additional Apprentice Information:

Minimum wage rates for apprentices employed on public works projects are listed above as a percentage of the pre-determined hourly wage rate established by the Commissioner under the provisions of the M.G.L. c. 149, ss. 26-27D. Apprentice ratios are established by the Division of Apprenticeship Training pursuant to M.G.L. c. 23, ss. 11E-11L.

All apprentices must be registered with the Division of Apprenticeship Training in accordance with M.G.L. c. 23, ss. 11E-11L.

All steps are six months (1000 hours.)

Ratios are expressed in allowable number of apprentices to journeymen or fraction thereof, unless otherwise specified.

- ** Multiple ratios are listed in the comment field.
- *** APP to JM; 1:1, 2:2, 3:3, 4:4, 4:5, 4:6, 5:7, 6:7, 6:8, 6:9, 7:10, 8:10, 8:11, 8:12, 9:13, 10:13, 10:14, etc.
- **** APP to JM; 1:1, 1:2, 2:3, 2:4, 3:5, 4:6, 4:7, 5:8, 6:9, 6:10, 7:11, 8:12, 8:13, 9:14, 10:15, 10:16, etc.

From: prevailingwages@state.ma.us,
To: kenpacheco@fallriverschools.org, rlabrie691@aol.com,
Subject: Prevailing wage schedule for Wage Request number :20200512-032
Date: Tue, May 12, 2020 2:20 pm
Attachments: 20200512-032.pdf (81K)

The following prevailing wage rates apply to school bus drivers employed by the contractor for your school bus transportation contract, as determined by the Department of Labor Standards under the provisions of G.L. c. 71, §7A.

A copy of this determination shall be made available to all prospective bidders. This determination shall be made a part of the contract for said services and shall be in effect for the duration of the original contract term. Any exercise of an option to renew or extend the original contract term must include updated prevailing wage rates. The successful bidder shall post a copy of the prevailing wage rates in a conspicuous place for the duration of the original contract term and any extensions thereof.

Prevailing wage rates apply to all drivers who operate under a school bus transportation contract, including the transportation of students to and from school, special education transportation, school-related athletic events, field trips, and other school-related activities covered by the contract.

Prevailing wage rates must be paid to school bus drivers for all activities directly associated with the transportation of pupils. In addition to time spent on routes, this includes time spent performing mandatory vehicle safety checks, fueling, and travel between routes and garages, parking lots, and other places where buses are stored.

THIS IS A SYSTEM-GENERATED EMAIL. PLEASE DO NOT REPLY TO THIS EMAIL. TO CONTACT DLS REGARDING PREVAILING WAGE MATTERS CALL 617.626.6953

APPROVAL/DENIAL COMMENTS

FINANCE 3

202

SPECIAL EDUCATION ROUTE DATA

(Routes are ONLY Representative of Anticipated Routes)

(Actual routes will be developed in July-August, 2020)

Run - DORAN D/D BUS A (AM)

8/28/2019 - 6/15/2020

Driver:

Vehicle:

WHALING 910

Mon, Tue, Wed, Thu, Fri

Time: 1 hr 5 min

Distance:

12.65 mi

Student Crossing <X>

Students: 19 / 19

Description:

#1 - 7:04 AM - 1934 Rodman Street

1 Pickup



Continue north on RODMAN ST

0.92 mi

Turn right on ROY ST

87 ft

Destination on the left

#2 - 7:09 AM - 34 Roy Street

1 Pickup



Go west on ROY ST toward JUDSON ST / RODMAN ST

87 ft

Turn left on RODMAN ST

0.25 mi

Turn right on CAMBRIDGE ST

251 ft

Turn right on BAKER ST

422 ft

Destination on the left

#3 - 7:11 AM - 123 Baker St

1 Pickup



Go north on BAKER ST toward WARREN ST

28 ft

Turn left on WARREN ST

0.22 mi

Turn right on MANCHESTER ST

0.24 mi

Turn left on TECUMSEH ST

151 ft

Destination on the right

#4 - 7:14 AM - 236 Tecumseh Street

2 Pickup



Go west on TECUMSEH ST toward DOVER ST

280 ft

Make sharp left on DOVER ST

0.13 mi

Continue on COGGESHALL ST

0.11 mi

Turn right on WARREN ST

0.10 mi

Turn right on FOSTER ST

0.11 mi

Turn right on BUFFINTON ST

380 ft

Destination on the left

#5 - 7:17 AM - 206 Buffinton Street

1 Pickup



Go east on BUFFINTON ST toward COGGESHALL ST / DOVER ST

162 ft

Turn right on COGGESHALL ST

0.11 mi

Turn right on WARREN ST

286 ft



Turn left on MOTT ST	0.26 mi
Turn right on BRAYTON AVE	302 ft
Turn left on STAFFORD RD	408 ft
Make sharp right on GLOBE ST	0.17 mi
Turn left on PARKER ST	302 ft
Turn right on PEBBLE ST	152 ft
Destination on the right	

#6 - 7:22 AM - 88 Pebble St

1 Pickup



Continue west on PEBBLE ST	509 ft
Turn right on PLYMOUTH AVE	264 ft
Turn right on GLOBE ST	0.19 mi
Turn right on GARFIELD ST	0.18 mi
Turn right on MILLER ST	0.19 mi
Destination on the right	

#7 - 7:25 AM - 50 Miller Street

1 Pickup



Go west on MILLER ST toward RHODE ISLAND AVE	272 ft
Turn right on RHODE ISLAND AVE	294 ft
Turn left on UNNAMED	55 ft
Bear left on LAUREL ST	351 ft
Turn right on DWELLY ST	1.04 mi
Turn left on BAY ST	0.34 mi
Make sharp left on POKROSS ST	340 ft
Destination on the right	

#8 - 7:33 AM - SUNSET HILL D/D POKROSS / 233 Pokross St

3 Pickup



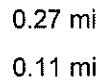
Continue east on POKROSS ST	0.31 mi
Turn right on KING ST	0.25 mi
Turn right on MT HOPE AVE	59 ft
Destination on the left	

#9 - 7:36 AM - 655 Mt. Hope Avenue

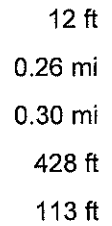
1 Pickup




Go west on MT HOPE AVE toward ANDREWS ST	413 ft
Turn right on ANDREWS ST and immediately turn right on LAPLANTE ST	0.12 mi
Turn left on KING ST	456 ft
Turn right on WOODMAN ST	430 ft



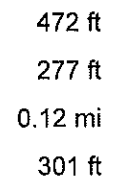
1 Pickup



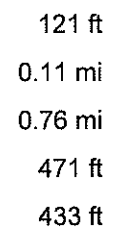
2 Pickup



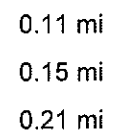
1 Pickup



1 Pickup



1 Pickup





Continue on COLUMBIA ST	0.45 mi
Turn left on BROADWAY	0.12 mi
Turn right on WILLIAM ST	0.21 mi
Turn left on HOWARD ST	181 ft
Destination on the right	

#15 - 8:00 AM - 25 Howard Street



Go south on HOWARD ST toward DIVISION ST	510 ft
Turn left on BRADFORD AVE	0.21 mi
Turn right on BROADWAY	0.14 mi
Turn left on MIDDLE ST	0.51 mi
Continue on LYON ST	265 ft
Turn left on 3RD ST	377 ft
Destination on the right	

#16 - 8:06 AM - 680 Third St Street

1 Pickup



Continue north on 3RD ST	0.29 mi
Turn left on RODMAN ST	0.13 mi
Continue on COLUMBIA ST	0.34 mi
Turn right on FOUNTAIN ST	150 ft
Destination on the left	

#17 - 8:10 AM - John J. Doran School / 101 Fountain Street

19 Dropoff

Run - DORAN D/D BUS B (AM)

8/28/2019 - 6/15/2020

Mon,Tue,Wed,Thu,Fri

Student Crossing <X>

Driver:

Vehicle:

WHALING 912

Time: 38 min

Distance:

9.19 mi

Students: 6 / 6

Description:

#1 - 7:31 AM - 100 Green Street

2 Pickup



Go south on GREEN ST toward BANK ST

159 ft

Turn left on BANK ST

0.28 mi

Turn left on HIGH ST

0.34 mi

Bear right on HIGHLAND AVE

0.36 mi

Continue on NEW BOSTON RD

0.28 mi

Turn left on STETSON ST

446 ft

Destination on the left

#2 - 7:38 AM - 394 Stetson Street

1 Pickup



Continue north on STETSON ST

0.16 mi

Turn left on PRESIDENT AVE

444 ft

Turn right on ROBESON ST

1.14 mi

Continue on HIGHLAND AVE

0.43 mi

Destination on the right

#3 - 7:45 AM - 2425 Highland Ave

1 Pickup



Continue northeast on HIGHLAND AVE

0.43 mi

Make sharp left on WILSON RD

0.29 mi

Turn left on N MAIN ST

0.94 mi

Turn right on RT 79

0.77 mi

Continue on UNNAMED

0.35 mi

Continue on DAVOL ST

169 ft

Continue on UNNAMED

0.10 mi

Bear left on N DAVOL ST

0.15 mi

Turn right on BRIGHTMAN ST

92 ft

Bear left on LINDSEY ST

504 ft

Turn right on SUFFOLK ST

174 ft

Destination on the right

#4 - 7:56 AM - 86 Fulton Street

1 Pickup



Go east on SUFFOLK ST toward FULTON ST	394 ft
Turn right on ST MARY ST	491 ft
Turn left on BRIGHTMAN ST	0.19 mi
Turn right on N MAIN ST	0.63 mi
Turn right on BAYLIES ST	279 ft
Turn left on DURFEE ST	0.17 mi
Turn left on ODD ST	255 ft
Turn left on N MAIN ST	140 ft
Destination on the left	

#5 - 8:03 AM - 680 North main St.

1 Pickup



Continue north on N MAIN ST	0.10 mi
Turn left on OLD COLONY ST	248 ft
Turn left on DURFEE ST	0.74 mi
Continue on MILLIKEN BLVD	0.33 mi
Turn right on COLUMBIA ST	0.22 mi
Turn right on FOUNTAIN ST	150 ft
Destination on the left	

#6 - 8:10 AM - John J. Doran School / 101 Fountain Street

6 Dropoff

Run - DORAN D/D BUS C (AM)

8/26/2019 - 6/15/2020

Driver:

Vehicle:

WHALING 901

Mon,Tue,Wed,Thu,Fri

Time: 54 min

Distance:

10.84 mi

Student Crossing <X>

Students: 11 / 11

Description:

#1 - 7:16 AM - 220 County Street

1 Pickup



Go west on COUNTY ST toward QUEQUECHAN ST

0.19 mi

Bear left on UNNAMED

81 ft

Turn right on PLEASANT ST

0.36 mi

Turn right on UNNAMED

221 ft

Continue on 13TH ST

429 ft

Continue on ROBESON ST

0.45 mi

Turn left on MAPLE ST

0.25 mi

Destination on the left

#2 - 7:22 AM - 568 Maple St

1 Pickup



Continue west on MAPLE ST

342 ft

Turn left on WINTER ST

0.13 mi

Turn left on LOCUST ST

0.18 mi

Turn right on SEABURY ST

0.32 mi

Continue on 10TH ST

0.10 mi

Turn left on PLEASANT ST

1.18 mi

Turn right on WEBSTER ST

301 ft

Turn left on PITMAN ST

0.23 mi

Destination on the left

#3 - 7:33 AM - 248 Pitman Street

1 Pickup



Go south on PITMAN ST toward GILLET PL

398 ft

Turn right on E WARREN ST

248 ft

Turn right on ALDEN ST

0.12 mi

Destination on the right

#4 - 7:34 AM - 538 Alden Street

1 Pickup



Go north on ALDEN ST toward MERINO ST

0.14 mi

Turn right on WEBSTER ST

0.12 mi

Turn right on PLEASANT ST

409 ft



Make sharp left on EASTERN AVE	0.23 mi
Turn right on BARNES ST	0.20 mi
Turn left on COUNTY ST	296 ft
Make sharp right on RENEY ST	451 ft
Destination on the right	

#5 - 7:39 AM - 105 Reney Street

1 Pickup



Continue east on RENEY ST	38 ft
Turn left on CHESTER ST	245 ft
Turn left on LAFAYETTE ST	524 ft
Destination on the left	

#6 - 7:40 AM - 41 Lafayette Street Flr. 2

1 Pickup



Go west on LAFAYETTE ST toward COUNTY ST / GAGNON ST	170 ft
Turn right on COUNTY ST	0.22 mi
Turn right on EASTERN AVE	0.26 mi
Turn left on BEDFORD ST	0.25 mi
Destination on the left	

#7 - 7:44 AM - 1097 BEDFORD ST

1 Pickup



Continue west on BEDFORD ST	0.24 mi
Turn left on QUARRY ST	517 ft
Destination on the left	

#8 - 7:46 AM - 96 Quarry St.

1 Pickup



Continue south on QUARRY ST	0.17 mi
Turn left on PLEASANT ST	0.30 mi
Turn right on FLINT ST	0.13 mi
Destination on the right	

#9 - 7:49 AM - 319 Flint Street

1 Pickup



Go south on FLINT ST toward ALDEN ST	226 ft
Turn right on ALDEN ST	404 ft
Turn right on QUEQUECHAN ST	0.34 mi
Turn right on COUNTY ST and immediately turn left on COVEL ST	0.28 mi
Turn left on BEDFORD ST	222 ft
Turn right on JOHNSON ST	0.13 mi
Turn left on LONDON ST	0.11 mi



Destination on the left

#10 - 7:54 AM - 199 London Street

1 Pickup



Go west on LONDON ST toward TOBIN ST	450 ft
Turn left on N QUARRY ST	0.13 mi
Turn right on BEDFORD ST	0.34 mi
Turn left on 12TH ST	0.10 mi
Continue on PLYMOUTH AVE	0.90 mi
Make U-turn at MANTON ST / UNNAMED and go back on PLYMOUTH AVE	358 ft
Turn right on BUFFINTON ST	0.18 mi
Turn right on MOTT ST	23 ft
Destination on the right	

#11 - 8:03 AM - 20 Mott Street

1 Pickup



Continue south on MOTT ST	0.10 mi
Turn right on WARREN ST	266 ft
Turn right on FOSTER ST	283 ft
Turn left on NIAGARA ST	0.14 mi
Continue on UNNAMED	72 ft
Turn right on 2ND ST	0.56 mi
Turn left on RODMAN ST	442 ft
Continue on COLUMBIA ST	0.34 mi
Turn right on FOUNTAIN ST	150 ft
Destination on the left	

#12 - 8:10 AM - John J. Doran School / 101 Fountain Street

11 Dropoff

Run - DURFEE D/D BUS A (AM)

8/28/2019 - 6/15/2020

Mon,Tue,Wed,Thu,Fri

Student Crossing <X>

Driver:

Vehicle:

WHALING 152

Time: 1 hr 7 min

Distance:

14.23 mi

Students: 20 / 20

Description:

#1 - 6:37 AM - 105 Fordney Street

1 Pickup



Go south on FORDNEY ST toward NEW BOSTON RD

75 ft

Turn right on NEW BOSTON RD

0.43 mi

Destination on the right

#2 - 6:40 AM - 606 New Boston Rd

2 Pickup



Go west on NEW BOSTON RD toward VINCENT ST

0.12 mi

Turn right on GARDEN ST

0.12 mi

Turn right on PRIMROSE ST

262 ft

Turn left on RAY ST

55 ft

Destination on the left

#3 - 6:42 AM - 128 Ray Street

1 Pickup



Continue north on RAY ST

343 ft

Turn left on CYPRESS ST

274 ft

Turn right on GARDEN ST

226 ft

Turn right on PRESIDENT AVE and immediately turn left on RAY ST

0.35 mi

Destination on the left

#4 - 6:45 AM - 560 Ray Street

1 Pickup



Go north on RAY ST toward HEMLOCK ST

121 ft

Turn left on HEMLOCK ST

0.10 mi

Turn left on COOLIDGE ST

225 ft

Turn left on SPRUCE ST

0.10 mi

Turn right on RAY ST

0.25 mi

Turn left on HUDSON ST

0.11 mi

Destination on the left

#5 - 6:48 AM - 208 Hudson Street

1 Pickup



Go east on HUDSON ST toward CHESTNUT ST

50 ft

Turn left on CHESTNUT ST

216 ft

Turn left on STANLEY ST

0.49 mi



Turn right on MADISON ST	0.17 mi
Turn left on WEETAMOE ST	0.28 mi
Turn left on N BELMONT ST	191 ft
Destination on the left	

#6 - 6:54 AM - 465 North Belmont St. #3

3 Pickup



Go south on N BELMONT ST toward HOOD ST	261 ft
Turn right on HOOD ST	365 ft
Turn right on N HIGH ST	454 ft
Turn left on WEETAMOE ST	255 ft
Turn left on N MAIN ST	0.11 mi
Turn right on HOOD ST	133 ft
Destination on the left	

#7 - 6:56 AM - 27 Hood Street Apt.2

2 Pickup



Go west on HOOD ST toward CORY ST	105 ft
Turn right on WILEY ST	255 ft
Turn left on CORY ST	289 ft
Turn left on ALMY ST	0.14 mi
Turn left on BROWNELL ST	283 ft
Turn left on N MAIN ST	496 ft
Destination on the right	

#8 - 6:59 AM - 1251 N. Main St

1 Pickup



Go northeast on N MAIN ST toward HOOD ST	4 ft
Turn left on HOOD ST	238 ft
Turn right on WILEY ST	255 ft
Turn right on CORY ST	288 ft
Turn right on N MAIN ST	0.33 mi
Turn left on PEARCE ST	221 ft
Turn right on BARNABY ST	0.11 mi
Turn right on LINCOLN AVE	261 ft
Turn right on N MAIN ST	0.10 mi
Destination on the right	

#9 - 7:04 AM - 951 North Main St

1 Pickup



Continue northeast on N MAIN ST	0.53 mi
---------------------------------	---------



Turn left on BRIGHTMAN ST

0.24 mi

Destination on the left

#10 - 7:07 AM - 191 Brightman Street

1 Pickup



Continue west on BRIGHTMAN ST

125 ft

Turn left on MCDONALD ST

0.11 mi

Turn left on GEORGE ST

281 ft

Destination on the left

#11 - 7:09 AM - 198 George Street

1 Pickup



Go east on GEORGE ST toward BURNS ST

143 ft

Turn left on MURRAY ST

0.12 mi

Turn left on BRIGHTMAN ST

425 ft

Turn right on FULTON ST

0.35 mi

Turn right on COVE ST and immediately turn left on ACE ST

0.20 mi

Turn left on PROBBER LN and immediately turn right on WEST ST

0.13 mi

Turn right on WEAVER ST

0.17 mi

Destination on the left

#12 - 7:15 AM - 2 Weaver Street

1 Pickup



Go southeast on WEAVER ST toward N MAIN ST

509 ft

Turn left on N MAIN ST

479 ft

Continue on UNNAMED

0.17 mi

Continue on RT 79

1.19 mi

Continue on UNNAMED

0.44 mi

Continue on RT 24

0.17 mi

Continue on 8A

0.18 mi

Turn left on INDUSTRIAL PARK RD

0.11 mi

Continue on UNNAMED

152 ft

Turn right to stay on UNNAMED

431 ft

Continue on N MAIN ST

0.33 mi

Destination on the right

#13 - 7:22 AM - 4042 North Main Street

1 Pickup



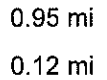
Go southwest on N MAIN ST

246 ft

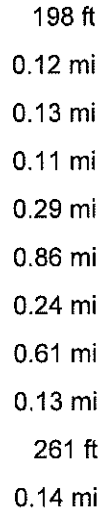
Destination on the right

#14 - 7:23 AM - 4000 North Main Street / 4000 North MAIN St

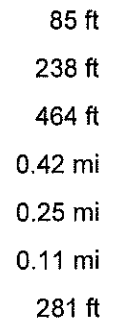
1 Pickup



1 Pickup



1 Pickup



20 Dropoff

Run - DURFEE D/D BUS B (AM)

8/28/2019 - 6/15/2020

Mon,Tue,Wed,Thu,Fri

Student Crossing <X>

Driver:

Vehicle: WHALING 158

Time: 56 min

Distance: 9.83 mi

Students: 24 / 24

Description:

#1 - 6:48 AM - 2190 Pleasant St

1 Pickup



Go northwest on PLEASANT ST toward KNIGHT ST / KEENE ST

0.52 mi

Destination on the right

#2 - 6:51 AM - 1634 Pleasant Street

1 Pickup



Continue northwest on PLEASANT ST

104 ft

Turn right on CHOATE ST

225 ft

Turn right on MAYNARD ST

199 ft

Turn right on EASTERN AVE

0.10 mi

Make U-turn at PLEASANT ST and go back on EASTERN AVE

351 ft

Destination on the right

#3 - 6:53 AM - 682 Eastern Ave Apt. 1

1 Pickup



Continue north on EASTERN AVE

0.18 mi

Turn right on BARNES ST

0.20 mi

Turn left on COUNTY ST

296 ft

Make sharp right on RENEY ST

119 ft

Destination on the right

#4 - 6:56 AM - 25 Reney St.

1 Pickup



Continue east on RENEY ST

370 ft

Turn left on CHESTER ST

245 ft

Turn left on LAFAYETTE ST

415 ft

Destination on the left

#5 - 6:57 AM - 61 Lafayette Street

1 Pickup



Go west on LAFAYETTE ST toward STONE ST

279 ft

Turn right on COUNTY ST

0.37 mi

Turn right on ALBION ST

151 ft

Destination on the left

#6 - 6:59 AM - 235 Albion St. Apt. 2

1 Pickup

3/24/2020 2:48:44 PM

DURFEE D/D BUS B (AM)

1 of 4



Continue north on ALBION ST	321 ft
Turn left on DOWNING ST	428 ft
Turn left on HAFFARDS ST	490 ft
Turn right on COUNTY ST	213 ft
Destination on the left	

#7 - 7:01 AM - 265 County Street

1 Pickup



Continue west on COUNTY ST	83 ft
Turn right on COVEL ST	0.25 mi
Turn right on BEDFORD ST	368 ft
Turn right on HAFFARDS ST	0.22 mi
Destination on the left	

#8 - 7:04 AM - 226 Haffards Street

1 Pickup



Continue south on HAFFARDS ST	121 ft
Turn right on COUNTY ST	296 ft
Turn right on COVEL ST	0.12 mi
Turn left on DOYLE ST	412 ft
Turn left on N ROCLIFFE ST	424 ft
Destination on the right	

#9 - 7:07 AM - 54 North Rocliffe Street

3 Pickup



Continue south on N ROCLIFFE ST	165 ft
Turn left on COUNTY ST	0.14 mi
Turn right on FLINT ST	282 ft
Turn right on CANONICUS ST	175 ft
Destination on the right	

#10 - 7:09 AM - 46 Canonicus Street

1 Pickup



Continue west on CANONICUS ST	223 ft
Turn right on QUEQUECHAN ST	282 ft
Turn left on COUNTY ST	0.18 mi
Bear left on UNNAMED	81 ft
Turn right on PLEASANT ST	0.10 mi
Turn right on 18TH ST	0.12 mi
Turn left on MERCHANT ST	324 ft
Turn left on 16TH ST	96 ft



Destination on the right

#11 - 7:12 AM - 99 Sixteenth Street Apt. 3E

1 Pickup



Continue south on 16TH ST

40 ft

Destination on the left

#12 - 7:13 AM - 116 Sixteenth Street

1 Pickup



Continue south on 16TH ST

279 ft

Turn right on PLEASANT ST

232 ft

Turn right on 15TH ST

0.16 mi

Turn left on BEDFORD ST and immediately turn right on ORANGE ST

0.22 mi

Turn right on PINE ST

281 ft

Turn right on DAVIS ST

0.17 mi

Destination on the right

#13 - 7:16 AM - 14 Davis Street

1 Pickup



Continue south on DAVIS ST

95 ft

Turn left on BEDFORD ST

0.14 mi

Turn left on N QUARRY ST

387 ft

Turn right on BEATTIE ST

0.12 mi

Destination on the left

#14 - 7:19 AM - 124 Beattie Street

1 Pickup



Continue east on BEATTIE ST

135 ft

Turn right on STINZIANO ST

387 ft

Turn right on BEDFORD ST

0.24 mi

Turn left on 17TH ST

461 ft

Turn left on MERCHANT ST and immediately turn left on 18TH ST

489 ft

Continue on 17TH ST

88 ft

Turn right on BEDFORD ST

133 ft

Destination on the left

#15 - 7:22 AM - 776 Bedford Street

1 Pickup



Continue east on BEDFORD ST

0.24 mi

Destination on the right

#16 - 7:23 AM - 1033 Bedford Street

1 Pickup



Continue east on BEDFORD ST

125 ft



Turn left on JOHNSON ST

0.24 mi

Destination on the left

#17 - 7:25 AM - 220 Johnson Street

3 Pickup



Continue north on JOHNSON ST

399 ft

Turn left on LOCUST ST

0.44 mi

Turn left on TREMONT ST

0.13 mi

Turn left on PINE ST

80 ft

Destination on the right

#18 - 7:29 AM - 859 Pine Street 2W

1 Pickup



Continue east on PINE ST

369 ft

Destination on the left

#19 - 7:30 AM - 928 Pine St

1 Pickup



Go east on PINE ST toward DAVIS ST

0.16 mi

Turn right on N QUARRY ST

0.44 mi

Turn left on COUNTY ST

0.26 mi

Turn right on FLINT ST

282 ft

Turn right on CANONICUS ST

298 ft

Destination on the left

#20 - 7:34 AM - 17 Canonicus Street (active)

1 Pickup



Continue west on CANONICUS ST

101 ft

Turn right on QUEQUECHAN ST

282 ft

Turn right on COUNTY ST and immediately turn left on COVEL ST

0.28 mi

Turn right on BEDFORD ST

329 ft

Turn left on OAK GROVE AVE

0.84 mi

Turn left on NEW BOSTON RD and immediately turn right on CHARLOTTE ST

0.21 mi

Turn left on PRESIDENT AVE

0.20 mi

Turn right on RAY ST

0.25 mi

Turn right on WEETAMOE ST

0.11 mi

Continue

281 ft

Destination on the right

#21 - 7:45 AM - B.M.C. Durfee High School / 360 Elsbree Street

24 Dropoff

Run - DURFEE D/D BUS C (AM)

8/28/2019 - 6/15/2020

Mon,Tue,Wed,Thu,Fri

Student Crossing <X>

Driver:

Vehicle:

WHALING 166

Time: 1 hr 3 min

Distance:

11.46 mi

Students: 24 / 24

Description:

#1 - 6:41 AM - 297 Hartwell St.

1 Pickup



Go northeast on HARTWELL ST toward RODMAN ST

88 ft

Turn left on RODMAN ST

484 ft

Turn left on 5TH ST

311 ft

Destination on the left

#2 - 6:43 AM - 220 Fifth St. Apt. 2

1 Pickup



Continue south on 5TH ST

0.14 mi

Turn right on BRANCH ST

98 ft

Destination on the left

#3 - 6:44 AM - 129 Branch St.

1 Pickup



Continue west on BRANCH ST

394 ft

Turn right on 3RD ST

0.12 mi

Destination on the left

#4 - 6:45 AM - 465 Third Street

1 Pickup



Go northeast on 3RD ST toward MORGAN ST

0.12 mi

Turn right on RODMAN ST

0.13 mi

Turn left on JOHN ST

221 ft

Destination on the right

#5 - 6:47 AM - 18 John St. #3

1 Pickup



Go northeast on JOHN ST toward BROW ST

100 ft

Turn left on BROW ST

230 ft

Continue on SPRING ST

0.13 mi

Turn left on 2ND ST

0.16 mi

Turn right on MORGAN ST

433 ft

Turn left on RIDGE ST

485 ft

Turn right on SOUTH ST

216 ft

Destination on the right

#6 - 6:50 AM - 44 South Street

3/24/2020 2:48:44 PM

DURFEE D/D BUS C (AM)

1 of 5

1 Pickup

Go northwest on SOUTH ST toward S MAIN ST / WASHINGTON ST	133 ft
Turn left on S MAIN ST	475 ft
Turn left on COTTAGE ST	0.11 mi
Turn right on RIDGE ST	225 ft
Destination on the right	

#7 - 6:52 AM - 205 Ridge st**1 Pickup**

Go south on RIDGE ST toward PARK ST	0.12 mi
Turn left on MIDDLE ST	0.13 mi
Continue on LYON ST	317 ft
Destination on the right	

#8 - 6:54 AM - 57 Lyon Street**1 Pickup**

Go east on LYON ST toward PLYMOUTH AVE / UNNAMED	152 ft
Turn right on PLYMOUTH AVE	0.29 mi
Turn right on HAMLET ST	0.31 mi
Turn right on E MAIN ST	213 ft
Make sharp left on E MAIN ST and immediately turn left on UNNAMED	333 ft
Bear left on HAMLET ST	72 ft
Destination on the right	

#9 - 6:58 AM - 9 Hamlet Street**2 Pickup**

Continue east on HAMLET ST	0.12 mi
Turn left on KELLOGG ST	0.11 mi
Destination on the left	

#10 - 7:00 AM - 55 Kellogg Street**1 Pickup**

Continue north on KELLOGG ST	191 ft
Turn left on OSBORN ST	0.12 mi
Turn left on S MAIN ST	0.53 mi
Turn right on HALL ST	83 ft
Destination on the right	

#11 - 7:03 AM - 170 Hall St #2**1 Pickup**

Go west on HALL ST toward ALLEN ST	184 ft
Turn right on ALLEN ST	455 ft
Turn left on GLOBE ST	0.15 mi



Bear right on CHACE ST	0.20 mi
Turn right on BAY ST	0.21 mi
Turn right on BARKER ST	437 ft
Turn left on LIBERTY ST	69 ft
Destination on the right	

#12 - 7:07 AM - 106 Liberty St. Apt. 3

1 Pickup



Go north on LIBERTY ST toward SACHEM ST	0.11 mi
Turn right on MIDDLE ST	0.32 mi
Turn left on UNNAMED	0.18 mi
Bear left on FOUNTAIN ST	0.12 mi
Destination on the right	

#13 - 7:11 AM - 260 Fountain Street

1 Pickup



Go north on FOUNTAIN ST toward WILLIAM ST	427 ft
Turn left on HOPE ST	111 ft
Destination on the right	

#14 - 7:12 AM - 196 Hope Street

1 Pickup



Go west on HOPE ST toward EAGLE ST	163 ft
Turn left on EAGLE ST	0.13 mi
Turn right on DIVISION ST	46 ft
Destination on the right	

#15 - 7:14 AM - 376 Division Street Apt. 2

1 Pickup



Go west on DIVISION ST toward BROADWAY	272 ft
Turn right on BROADWAY	368 ft
Turn right on WILLIAM ST	0.11 mi
Turn left on FOUNTAIN ST	501 ft
Destination on the right	

#16 - 7:16 AM - 130 Fountain Street

1 Pickup



Go north on FOUNTAIN ST toward COLUMBIA ST	92 ft
Turn right on COLUMBIA ST	297 ft
Turn right on MULBERRY ST	316 ft
Turn right on HOPE ST	310 ft
Turn right on FOUNTAIN ST	99 ft
Destination on the left	

#17 - 7:17 AM - 153 Fountain Street

1 Pickup



Go north on FOUNTAIN ST toward COLUMBIA ST	208 ft
Turn right on COLUMBIA ST	0.12 mi
Turn left on CANAL ST	0.12 mi
Destination on the right	

#18 - 7:19 AM - 130 Canal Street

1 Pickup



Continue north on CANAL ST	122 ft
Turn left on SPRING ST	173 ft
Bear left on MULBERRY ST	0.15 mi
Turn left on COLUMBIA ST	0.17 mi
Turn right on WASHINGTON ST	320 ft
Turn right on HOPE ST	180 ft
Destination on the left	

#19 - 7:22 AM - 427 Hope Street

1 Pickup



Go west on HOPE ST toward HUNTER ST	0.30 mi
Turn left on BROADWAY	0.68 mi
Destination on the left	

#20 - 7:27 AM - 866 Broadway

1 Pickup



Continue south on BROADWAY	130 ft
Turn left on GRIFFIN ST	454 ft
Turn left on S MAIN ST	1.22 mi
Turn left on CENTRAL ST	0.14 mi
Turn right on GREEN ST	280 ft
Destination on the left	

#21 - 7:34 AM - 100 Green Street

2 Pickup



Continue north on GREEN ST	142 ft
Turn right on ELM ST	0.12 mi
Turn left on N MAIN ST	0.53 mi
Destination on the left	

#22 - 7:37 AM - 680 North main St.

1 Pickup



Continue northeast on N MAIN ST	0.65 mi
Turn right on WEETAMOE ST	0.88 mi



Continue

281 ft

Destination on the right

#23 - 7:45 AM - B.M.C. Durfee High School / 360 Elsbree Street

24 Dropoff

Run - DURFEE D/D BUS D (AM)

8/28/2019 - 6/15/2020

Mon,Tue,Wed,Thu,Fri

Student Crossing <X>

Driver:

Vehicle: WHALING 914

Time: 1 hr 3 min

Distance: 11.72 mi

Students: 20 / 20

Description:

#1 - 6:42 AM - 391 Detroit Street

1 Pickup



Go west on DETROIT ST toward STEVENS ST	0.27 mi
Turn left on RENAUD ST	0.39 mi
Continue on MARIA ST	184 ft
Bear right on ANTHONY ST	0.18 mi
Turn left on STAFFORD RD	0.29 mi
Turn right on NEPTUNE ST	127 ft
Destination on the left	

#2 - 6:48 AM - 339 Neptune St

1 Pickup



Continue west on NEPTUNE ST	165 ft
Make U-turn and go back on NEPTUNE ST	293 ft
Turn left on STAFFORD RD	0.34 mi
Make sharp right on LAWTON ST	217 ft
Turn left on RODMAN ST	0.63 mi
Destination on the left	

#3 - 6:53 AM - 1457 Rodman Street

1 Pickup



Continue north on RODMAN ST	286 ft
Turn left on BRAYTON AVE	0.45 mi
Bear left on WINTHROP ST	0.24 mi
Turn left on PLYMOUTH AVE	0.15 mi
Bear left on RHODE ISLAND AVE	403 ft
Turn left on MILLER ST	117 ft
Destination on the left	

#4 - 6:58 AM - 18 Maple Gardens Apt.A

1 Pickup



Continue east on MILLER ST	0.23 mi
Turn left on GARFIELD ST	222 ft
Turn right on DUNCAN ST	184 ft
Destination on the left	

#5 - 7:00 AM - 40 Duncan St

2 Pickup



- Go east on DUNCAN ST toward STAFFORD RD 425 ft
- Turn left on STAFFORD RD 0.37 mi
- Bear right on CORAL ST 156 ft
- Turn right on CAMBRIDGE ST 209 ft
- Destination on the right

#6 - 7:03 AM - 61 Cambridge Street

1 Pickup



- Go east on CAMBRIDGE ST toward RICHMOND ST 368 ft
- Turn left on FOSTER ST 0.14 mi
- Turn left on NIAGARA ST 379 ft
- Destination on the left

#7 - 7:04 AM - 99 Niagara St

1 Pickup



- Continue west on NIAGARA ST 369 ft
- Continue on UNNAMED 72 ft
- Turn left on PLYMOUTH AVE 284 ft
- Turn left on UNNAMED 70 ft
- Bear left on WARREN ST 0.21 mi
- Turn right on MOTT ST 403 ft
- Destination on the right

#8 - 7:07 AM - 173 Mott Street

1 Pickup



- Continue south on MOTT ST 69 ft
- Turn left on CAMBRIDGE ST 325 ft
- Turn left on COGGESHALL ST 0.20 mi
- Continue on DOVER ST 0.16 mi
- Turn left at LOWELL ST to stay on DOVER ST 399 ft
- Turn right on BLACKSTONE ST 342 ft
- Destination on the left

#9 - 7:10 AM - 133 Blackstone Street #2

1 Pickup



- Continue northeast on BLACKSTONE ST 161 ft
- Turn right on NASHUA ST 0.14 mi
- Turn right on MANCHESTER ST 0.31 mi
- Turn left on WARREN ST 125 ft
- Destination on the left

#10 - 7:13 AM - 366 Warren Street - #2

1 Pickup



Continue east on WARREN ST	0.15 mi
Turn left on SMITH ST	0.11 mi
Turn right on BUFFINTON ST	234 ft
Turn right on BAKER ST	490 ft
Destination on the left	

#11 - 7:16 AM - 90 Baker Street #202

1 Pickup



Continue south on BAKER ST	0.22 mi
Destination on the right	

#12 - 7:17 AM - 313 Baker Street

1 Pickup



Continue south on BAKER ST	264 ft
Turn right on BRAYTON AVE	243 ft
Turn right on SMITH ST	0.37 mi
Continue on YORK ST	251 ft
Turn right on JUDSON ST	481 ft
Turn left on RODMAN ST	425 ft
Destination on the right	

#13 - 7:20 AM - 870 Rodman St.

1 Pickup



Continue northwest on RODMAN ST	0.27 mi
Turn left on LOWELL ST	376 ft
Destination on the right	

#14 - 7:22 AM - 130 Lowell St.

1 Pickup



Continue southwest on LOWELL ST	180 ft
Turn left on NASHUA ST	498 ft
Turn left on LAWRENCE ST	0.17 mi
Turn right on LEWISTON ST	0.19 mi
Turn right on MICHAEL ST	417 ft
Make U-turn and go back on MICHAEL ST	417 ft
Turn left on LEWISTON ST	268 ft
Destination on the left	

#15 - 7:27 AM - 155 Lewiston Street

1 Pickup



Continue northwest on LEWISTON ST	0.14 mi
-----------------------------------	---------



Turn left on LAWRENCE ST

0.15 mi

Destination on the left

#16 - 7:29 AM - 150 Lawrence Street

1 Pickup



Continue southwest on LAWRENCE ST

66 ft

Turn right on NASHUA ST

0.25 mi

Turn right on PLYMOUTH AVE

0.48 mi

Continue on 13TH ST

0.12 mi

Turn left on BEDFORD ST

0.13 mi

Turn right on SEABURY ST

0.13 mi

Destination on the left

#17 - 7:34 AM - 112 Seabury St

1 Pickup



Continue north on SEABURY ST

327 ft

Turn left on PINE ST

0.19 mi

Turn right on WINTER ST

296 ft

Destination on the left

#18 - 7:36 AM - 140 Winter Street

1 Pickup



Continue north on WINTER ST

0.28 mi

Bear right on HIGHLAND AVE

241 ft

Turn right on PROSPECT ST

0.30 mi

Turn left on ROBESON ST

0.11 mi

Destination on the left

#19 - 7:39 AM - 708 Robeson Street

1 Pickup



Continue north on ROBESON ST

0.57 mi

Turn right on WEETAMOE ST

0.41 mi

Continue

281 ft

Destination on the right

#20 - 7:45 AM - B.M.C. Durfee High School / 360 Elsbree Street

20 Dropoff

Run - DURFEE D/D BUS E (AM)

8/28/2019 - 6/15/2020

Mon,Tue,Wed,Thu,Fri

Student Crossing <X>

Driver:

Vehicle: WHALING 165

Time: 56 min

Distance: 11.68 mi

Students: 25 / 25

Description:

#1 - 6:49 AM - 300 Amity St

5 Pickup



Continue west on AMITY ST

358 ft

Turn right on LAUREL ST

0.51 mi

Turn right on SALISBURY ST

329 ft

Destination on the left

#2 - 6:52 AM - 74 Salisbury Street

1 Pickup



Continue east on SALISBURY ST

274 ft

Continue on UNNAMED

54 ft

Make sharp left on RHODE ISLAND AVE

0.27 mi

Continue on PLYMOUTH AVE

0.10 mi

Make sharp left on GLOBE ST

0.21 mi

Destination on the left

#3 - 6:56 AM - 827 Globe Street

1 Pickup



Continue west on GLOBE ST

163 ft

Turn right on E MAIN ST

0.19 mi

Turn left on PECKHAM ST

233 ft

Destination on the left

#4 - 6:57 AM - 57 Peckham Street

1 Pickup



Continue west on PECKHAM ST

310 ft

Turn left on S MAIN ST

0.40 mi

Turn right on DWELLY ST and immediately turn right on PECK ST

255 ft

Destination on the right

#5 - 7:00 AM - 56 Peck Street

1 Pickup



Continue north on PECK ST

301 ft

Turn right on SLADE ST

369 ft

Make sharp right on S MAIN ST

0.28 mi

Destination on the left

#6 - 7:02 AM - 1846 South Main Street - Apt 1

3/24/2020 2:48:44 PM

DURFEE D/D BUS E (AM)

1 of 4

1 Pickup

Continue southwest on S MAIN ST	138 ft
Turn right on CHARLES ST	0.17 mi
Turn right on KING ST	300 ft
Turn right on KING PHILIP ST	0.16 mi
Destination on the right	

#7 - 7:05 AM - 671 King Philip Street Apt.2**1 Pickup**

Continue east on KING PHILIP ST	139 ft
Turn right on S MAIN ST	0.50 mi
Destination on the right	

#8 - 7:07 AM - 2335 South Main Street Apt 2**1 Pickup**

Continue southwest on S MAIN ST	0.18 mi
Turn right on SUMMIT ST	0.23 mi
Turn right on CLARKSON ST	0.13 mi
Destination on the right	

#9 - 7:10 AM - 176 Clarkson Street**1 Pickup**

Continue north on CLARKSON ST	284 ft
Turn right on MT HOPE AVE	0.11 mi
Turn left on BAY VIEW ST	0.12 mi
Turn left on WOODMAN ST	275 ft
Turn right on MYRTLE ST	228 ft
Turn right on GOODWIN ST	379 ft
Destination on the left	

#10 - 7:13 AM - 286 Goodwin St.**1 Pickup**

Continue east on GOODWIN ST	0.13 mi
Turn right on KING ST	0.17 mi
Turn left on MT HOPE AVE	218 ft
Turn right on S MAIN ST	0.36 mi
Turn right on STATE AVE	0.45 mi
Turn right on BAY ST	0.11 mi
Destination on the right	

#11 - 7:18 AM - BAY ST @ BAY VILLAGE / 2000 BAY St**1 Pickup**

Go northeast on BAY ST toward PRINCE ST	0.64 mi
---	---------



Turn right on CHARLES ST

488 ft

Destination on the right

#12 - 7:22 AM - SUNSET HILL D/D CHARLES / 314 Charles St

7 Pickup



Continue east on CHARLES ST

465 ft

Turn left on BOWEN ST

0.44 mi

Turn right on GLOBE ST

305 ft

Turn right on FOOTE ST

482 ft

Destination on the left

#13 - 7:26 AM - 90 Foote Street

1 Pickup



Continue south on FOOTE ST

402 ft

Turn left on SLADE ST

356 ft

Turn left on KING ST

0.26 mi

Turn left on CHACE ST

232 ft

Turn right on BAY ST

0.16 mi

Turn right on SPRAGUE ST

314 ft

Destination on the left

#14 - 7:29 AM - 52 Sprague Street

1 Pickup



Continue east on SPRAGUE ST

0.25 mi

Turn left on S BEACH ST

0.12 mi

Turn right on OLIVER ST

342 ft

Destination on the left

#15 - 7:32 AM - 56 Oliver St. - Apt. 3

1 Pickup



Continue east on OLIVER ST

168 ft

Turn left on BROADWAY

0.72 mi

Bear right on RT 138

0.22 mi

Continue on DAVOL ST

0.31 mi

Continue on RT 138

0.54 mi

Continue on RT 79

282 ft

Continue on UNNAMED

0.16 mi

Continue on N DAVOL ST

0.25 mi

Turn right on BRIGHTMAN ST

0.32 mi

Bear left on STEWART ST

0.43 mi

Turn right on ROBESON ST and immediately turn left on WEETAMOE ST

0.45 mi



Continue

281 ft

Destination on the right

#16 - 7:45 AM - B.M.C. Durfee High School / 360 Elsbree Street

25 Dropoff

Run - FONSECA D/D BUS A (AM)

8/28/2019 - 6/15/2020

Mon,Tue,Wed,Thu,Fri

Student Crossing <X>

Driver:

Vehicle: WHALING 916

Time: 51 min

Distance: 12.33 mi

Students: 18 / 18

Description:

#1 - 7:14 AM - 54 North Roccliffe Street

1 Pickup



Go south on N ROCLIFFE ST toward ROCLIFFE ST / COUNTY ST	165 ft
Turn left on COUNTY ST	0.22 mi
Turn left on ALBION ST	151 ft
Destination on the left	

#2 - 7:15 AM - 235 Albion St. Apt. 2

1 Pickup



Go north on ALBION ST toward LEXINGTON ST	0.22 mi
Turn left on BEDFORD ST	1.18 mi
Continue on CENTRAL ST	0.14 mi
Turn right on GREEN ST	280 ft
Destination on the left	

#3 - 7:22 AM - 100 Green Street

4 Pickup



Continue north on GREEN ST	142 ft
Turn right on ELM ST	252 ft
Turn right on DURFEE ST	298 ft
Turn left on BANK ST	0.36 mi
Destination on the right	

#4 - 7:25 AM - 433 Bank Street # 11

1 Pickup








Continue east on BANK ST	185 ft
Turn right on OGRADY ST	354 ft
Turn right on BEDFORD ST	0.11 mi
Turn left on 6TH ST	0.10 mi
Turn left on PLEASANT ST and immediately turn right on UNNAMED	0.20 mi
Continue on I 195	0.17 mi
Continue on 5	0.44 mi
Continue on DAVOL ST	0.11 mi
Continue on RT 138	0.54 mi
Continue on RT 79	282 ft

	Continue on UNNAMED	0.16 mi
	Continue on N DAVOL ST	0.25 mi
	Continue on UNNAMED	0.30 mi
	Continue on DAVOL ST	0.15 mi
	Destination on the right	

#5 - 7:33 AM - 1082 Davol St

2 Pickup

	Continue south on DAVOL ST	0.14 mi
	Turn left on PRESIDENT AVE	1.63 mi
	Bear right on PRESIDENT AVE ROTARY	147 ft
	Bear right on N EASTERN AVE	1.26 mi
	Turn right on COUNTY ST	0.11 mi
	Destination on the right	

#6 - 7:45 AM - 426 COUNTY St

1 Pickup

	Continue west on COUNTY ST	0.38 mi
	Bear left on UNNAMED	81 ft
	Turn right on PLEASANT ST	0.36 mi
	Turn right on UNNAMED	221 ft
	Continue on 13TH ST	429 ft
	Continue on ROBESON ST	0.39 mi
	Turn left on WALNUT ST	0.20 mi
	Destination on the right	



#7 - 7:51 AM - 624 Walnut St / 624 WALNUT St

2 Pickup

	Continue west on WALNUT ST	0.30 mi
	Turn right on JUNE ST	0.45 mi
	Destination on the right	

#8 - 7:55 AM - 625 June St

4 Pickup

	Continue north on JUNE ST	306 ft
	Turn right on PEARCE ST	355 ft
	Turn right on ROCK ST	0.83 mi
	Turn left on BANK ST	0.30 mi
	Turn left on SEABURY ST	211 ft
	Destination on the left	

#9 - 8:01 AM - 94 SEABURY St

2 Pickup



Go north on SEABURY ST toward PINE ST / UNNAMED

450 ft

Turn right on PINE ST

0.42 mi

Turn right on N QUARRY ST

320 ft

Turn left on LONDON ST

188 ft

Destination on the left

#10 - 8:05 AM - Mary Fonseca Elementary School / 160 Wall Street

18 Dropoff

Run - GREENE D/D BUS A (AM)

8/28/2019 - 6/15/2020

Driver:

Vehicle: WHALING 907

Mon,Tue,Wed,Thu,Fri

Time: 32 min

Distance: 7.04 mi

Student Crossing <X>

Students: 9 / 9

Description:

#1 - 7:38 AM - 300 Amity St

1 Pickup



Go west on AMITY ST toward LAUREL ST	358 ft
Turn right on LAUREL ST	0.69 mi
Turn left on DWELLY ST	0.54 mi
Turn left on S MAIN ST	0.97 mi
Turn right on STATE AVE	0.45 mi
Turn right on BAY ST	0.11 mi
Destination on the right	

#2 - 7:49 AM - BAY ST @ BAY VILLAGE / 2000 BAY St



Continue northeast on BAY ST	0.49 mi
Turn right on POKROSS ST	340 ft
Destination on the right	

#3 - 7:52 AM - SUNSET HILL D/D POKROSS / 233 Pokross St

3 Pickup



Continue east on POKROSS ST	0.15 mi
Turn left on BOWEN ST	0.59 mi
Turn right on GLOBE ST	0.21 mi
Turn right on LEWIS ST	452 ft
Destination on the left	

#4 - 7:57 AM - 86 LEWIS St (active)

2 Pickup



Continue south on LEWIS ST	370 ft
Turn right on SLADE ST	0.23 mi
Turn left on BOWEN ST	0.15 mi
Turn left on BIRCH ST	0.13 mi
Destination on the left	

#5 - 8:00 AM - 464 Birch St.

1 Pickup



Continue east on BIRCH ST	57 ft
Turn left on KING ST	0.21 mi
Destination on the right	

#6 - 8:02 AM - 170 King Street

2 Pickup



Continue north on KING ST	0.10 mi
Turn right on GLOBE ST	0.36 mi
Turn left on S MAIN ST	459 ft
Turn right on PALMER ST	0.60 mi
Turn right on STAFFORD RD	298 ft
Turn left on BRAYTON AVE	0.23 mi
Turn left on LAPHAM ST	0.12 mi
Turn right on GRINNELL ST	170 ft
Destination on the left	

#7 - 8:10 AM - Greene Alt / 353 GRINNELL St

8 Dropoff



Go east on GRINNELL ST toward ARLINGTON ST	291 ft
Turn left on JACKSON ST	296 ft
Turn left on CAMBRIDGE ST	473 ft
Turn left on LAPHAM ST	135 ft
Destination on the right	

#8 - 8:10 AM - William S. Greene Elementary School / 409 Cambridge Street

1 Dropoff

Run - GREENE D/D BUS B (AM)

8/28/2019 - 6/15/2020

Mon,Tue,Wed,Thu,Fri

Student Crossing <X>

Driver:

Vehicle: WHALING 911

Time: 28 min















Distance: 8.43 mi

Students: 6 / 6

Description:

#1 - 7:41 AM - 4 Rolling Green Drive

1 Pickup

	Go southeast on ROLLING GREEN DR toward N MAIN ST	45 ft
	Turn right on N MAIN ST	0.18 mi
	Continue on UNNAMED	171 ft
	Continue on N MAIN ST	277 ft
	Make U-turn and go back on N MAIN ST	286 ft
	Continue on UNNAMED	241 ft
	Turn right to stay on UNNAMED	0.12 mi
	Bear right on RT 24	2.76 mi
	Continue on 5	0.28 mi
	Continue on UNNAMED	0.14 mi
	Continue on PRESIDENT AVE ROTARY	0.13 mi
	Bear right on N EASTERN AVE	1.00 mi
	Turn right on BEDFORD ST	0.56 mi
	Destination on the left	





#2 - 7:54 AM - 765 Bedford St.

1 Pickup

	Continue west on BEDFORD ST	0.20 mi
	Turn right on ROBESON ST	0.27 mi
	Destination on the left	

#3 - 7:56 AM - 274 Robeson Street

1 Pickup

	Continue north on ROBESON ST	276 ft
	Turn left on LOCUST ST and immediately turn left on UNNAMED	0.21 mi
	Bear left on SEABURY ST	327 ft
	Destination on the right	

#4 - 7:58 AM - 112 Seabury St

1 Pickup

	Continue south on SEABURY ST	335 ft
	Turn right on BANK ST	0.17 mi
	Turn right on OAK ST	221 ft



Turn left on FRANKLIN ST

249 ft

Destination on the right

#5 - 8:00 AM - 202 Franklin Street

1 Pickup



Continue west on FRANKLIN ST

137 ft

Turn right on HIGH ST

108 ft

Destination on the left

#6 - 8:01 AM - 162 High St.

1 Pickup



Continue north on HIGH ST

329 ft

Turn left on PINE ST

273 ft

Turn left on ROCK ST

0.19 mi

Continue on 3RD ST

0.17 mi

Turn left on BORDEN ST

471 ft

Bear right on HARTWELL ST

0.19 mi

Turn left on RODMAN ST

0.30 mi

Turn right on MANCHESTER ST

0.41 mi

Turn left on WARREN ST and immediately turn right on LAPHAM ST

0.17 mi

Turn left on GRINNELL ST

170 ft

Destination on the left

#7 - 8:10 AM - Greene Alt / 353 GRINNELL St

5 Dropoff



Go east on GRINNELL ST toward ARLINGTON ST

291 ft

Turn left on JACKSON ST

296 ft

Turn left on CAMBRIDGE ST

473 ft

Turn left on LAPHAM ST

135 ft

Destination on the right

#8 - 8:10 AM - William S. Greene Elementary School / 409 Cambridge Street

1 Dropoff

Run - GREENE D/D BUS C (AM)

8/28/2019 - 6/15/2020

Mon,Tue,Wed,Thu,Fri

Student Crossing <X>

Driver:

Vehicle:

WHALING 906

Time: 48 min

Distance:

9 mi

Students: 18 / 18

Description:

#1 - 7:21 AM - 70 Hargraves Street

1 Pickup



Go west on HARGRAVES ST toward QUARRY ST	345 ft
Turn right on QUARRY ST	234 ft
Turn right on WAMSUTTA ST	0.11 mi
Turn left on QUEQUECHAN ST	293 ft
Make sharp right on PLEASANT ST	0.33 mi
Make sharp left on NOTRE DAME ST	429 ft
Continue on LAFAYETTE DR	53 ft
Destination on the right	

#2 - 7:25 AM - 124 Lafayette Drive

1 Pickup



Go north on LAFAYETTE DR	0.11 mi
Turn left to stay on LAFAYETTE DR	124 ft
Continue on NOTRE DAME ST	230 ft
Turn left on BEDARD ST	0.13 mi
Turn left on EASTERN AVE	361 ft
Turn right on BARNES ST	0.20 mi
Turn left on COUNTY ST	296 ft
Turn left on ARIZONA ST	304 ft
Destination on the left	

#3 - 7:30 AM - 134 Arizona St

1 Pickup



Continue west on ARIZONA ST	0.12 mi
Turn right on EASTERN AVE	0.15 mi
Make U-turn at UNNAMED and go back on EASTERN AVE	0.72 mi
Turn right on E WARREN ST	0.12 mi
Turn right on ALDEN ST	0.15 mi
Destination on the right	

#4 - 7:36 AM - 506 Alden Street

1 Pickup



Continue north on ALDEN ST	0.20 mi
----------------------------	---------



Turn right on EVERETT ST
Turn left on PLEASANT ST
Make sharp left on CASH ST
Destination on the right

0.10 mi
0.16 mi
474 ft

#5 - 7:39 AM - 85 Cash Street

1 Pickup



Continue southwest on CASH ST
Turn right on ALDEN ST
Turn right on QUEQUECHAN ST
Turn right on COUNTY ST
Turn right on FLINT ST
Destination on the right

145 ft
0.16 mi
0.34 mi
398 ft
188 ft

#6 - 7:42 AM - 37 Flint Street

2 Pickup



Continue south on FLINT ST
Turn left on PLEASANT ST
Make sharp left on JENCKS ST
Destination on the right

0.14 mi
228 ft
0.11 mi

#7 - 7:44 AM - 88 Jencks St.

1 Pickup



Continue north on JENCKS ST
Bear left on CANONICUS ST
Turn left on QUEQUECHAN ST
Make sharp right on PLEASANT ST
Turn left on MASSASOIT ST
Turn left on WAMSUTTA ST and immediately turn left on QUEQUECHAN ST
Destination on the left

130 ft
0.12 mi
366 ft
310 ft
490 ft
319 ft

#8 - 7:47 AM - 151 Quequechan Street

2 Pickup



Continue north on QUEQUECHAN ST
Turn left on PLEASANT ST
Turn right on ROCLIFFE ST
Destination on the left

181 ft
407 ft
0.11 mi

#9 - 7:49 AM - 54 North Roccliffe Street

4 Pickup



Continue north on ROCLIFFE ST
Turn left on DOYLE ST and immediately turn right on CARLISA DR
Turn right on HEALY ST

424 ft
0.12 mi
330 ft



Turn left on COVEL ST and immediately turn left on BEDFORD ST

376 ft

Turn right on JOHNSON ST

0.24 mi

Destination on the left

#10 - 7:53 AM - 220 Johnson Street

1 Pickup



Continue north on JOHNSON ST

399 ft

Turn left on LOCUST ST

0.20 mi

Turn left on N QUARRY ST

0.40 mi

Destination on the right

#11 - 7:56 AM - 83 Quarry Street

2 Pickup



Continue south on N QUARRY ST

0.17 mi

Turn right on UNNAMED and immediately turn right on PLEASANT ST

0.41 mi

Turn left on PLYMOUTH AVE

0.17 mi

Bear right on UNNAMED

0.15 mi

Bear right on 6

0.10 mi

Bear right on PLEASANT ST

0.11 mi

Turn left on 9TH ST

395 ft

Destination on the left

#12 - 8:01 AM - 27 Ninth St.

1 Pickup



Go north on 9TH ST toward BEDFORD ST

152 ft

Turn left on BEDFORD ST

239 ft

Turn left on 8TH ST

0.10 mi

Turn left on PLEASANT ST

0.16 mi

Turn right on PLYMOUTH AVE

0.37 mi

Turn left on RODMAN ST

0.82 mi

Turn right on GRINNELL ST

0.20 mi

Destination on the right

#13 - 8:10 AM - Greene Alt / 353 GRINNELL St

12 Dropoff



Go west on GRINNELL ST toward LAPHAM ST

170 ft

Turn right on LAPHAM ST

166 ft

Destination on the left

#14 - 8:10 AM - William S. Greene Elementary School / 409 Cambridge Street

6 Dropoff

Run - GREENE D/D BUS D (AM)

8/28/2019 - 6/15/2020

Mon,Tue,Wed,Thu,Fri

Student Crossing <X>

Driver:

Vehicle: WHALING 194

Time: 39 min

Distance: 6.67 mi

Students: 18 / 18

Description:

#1 - 7:31 AM - 175 Morgan St

1 Pickup



Go southeast on MORGAN ST toward 4TH ST

326 ft

Turn right on 5TH ST

362 ft

Destination on the left

#2 - 7:32 AM - 336 Fifth Street

1 Pickup



Continue south on 5TH ST

145 ft

Turn left on BRANCH ST

254 ft

Turn left on JOHN ST

0.23 mi

Turn left on BROW ST

92 ft

Destination on the right

#3 - 7:34 AM - 30 Brow Street

1 Pickup



Continue northwest on BROW ST

139 ft

Continue on SPRING ST

0.13 mi

Turn left on 2ND ST

0.29 mi

Turn right on COTTAGE ST

0.10 mi

Turn left on RIDGE ST

225 ft

Destination on the right

#4 - 7:37 AM - 205 Ridge st

1 Pickup



Continue south on RIDGE ST

245 ft

Turn right on PARK ST

0.13 mi

Turn right on S MAIN ST

0.14 mi

Turn left on DIVISION ST

35 ft

Bear right on HUNTER ST

0.16 mi

Destination on the right

#5 - 7:40 AM - 30 Hunter Street

1 Pickup



Continue north on HUNTER ST

178 ft

Turn left on COLUMBIA ST

0.28 mi

Turn left on BROADWAY

0.12 mi

3/24/2020 2:48:44 PM

GREENE D/D BUS D (AM)

1 of 4



Turn right on WILLIAM ST

0.11 mi

Turn right on BEACH ST

201 ft

Destination on the left

#6 - 7:43 AM - 63 Beach St

1 Pickup



Continue east on BEACH ST

301 ft

Make U-turn and go back on BEACH ST

0.16 mi

Turn right on DIVISION ST

0.14 mi

Destination on the left

#7 - 7:45 AM - 67 Division Street

1 Pickup



Continue west on DIVISION ST

310 ft

Make sharp right on BAY ST

263 ft

Destination on the right

#8 - 7:46 AM - 36 Bay Street

1 Pickup



Continue east on BAY ST

292 ft

Turn right on HOWARD ST

0.13 mi

Turn left on BRADFORD AVE

429 ft

Destination on the left

#9 - 7:48 AM - 220 Bradford Ave

1 Pickup



Continue east on BRADFORD AVE

431 ft

Turn left on DIMAN ST

0.14 mi

Turn right on WILLIAM ST

266 ft

Turn right on BROADWAY

0.11 mi

Destination on the left

#10 - 7:50 AM - 324 Broadway

1 Pickup



Continue south on BROADWAY

0.29 mi

Turn left on OSBORN ST

331 ft

Destination on the right

#11 - 7:52 AM - 121 Osborn Street

1 Pickup



Continue east on OSBORN ST

0.14 mi

Destination on the left

#12 - 7:53 AM - 244 Osborn St

3 Pickup



Continue east on OSBORN ST	52 ft
Turn right on S MAIN ST	364 ft
Turn right on ROCKLAND ST	0.21 mi
Turn right on BROADWAY	367 ft
Turn right on OSBORN ST	346 ft
Destination on the left	

#13 - 7:56 AM - 112 Osborn St

1 Pickup



Continue east on OSBORN ST	0.15 mi
Turn right on S MAIN ST	0.14 mi
Turn left on UNNAMED and immediately turn right on E MAIN ST	350 ft
Destination on the right	

#14 - 7:58 AM - 103 East Main Street

1 Pickup



Continue south on E MAIN ST	393 ft
Turn right on PECKHAM ST	0.10 mi
Turn left on S MAIN ST and immediately turn right on GRIFFIN ST	0.12 mi
Turn right on BROADWAY	0.21 mi
Turn left on SPRAGUE ST and immediately turn left on HEATLEY PL	365 ft
Make U-turn and go back on HEATLEY PL	102 ft
Destination on the left	

#15 - 8:02 AM - 33 Heatly Place

1 Pickup



Continue north on HEATLEY PL	56 ft
Turn right on SPRAGUE ST and immediately turn right on BROADWAY	0.17 mi
Turn left on FREEDOM ST	239 ft
Destination on the left	

#16 - 8:03 AM - 38 Freedom st

1 Pickup



Continue east on FREEDOM ST	502 ft
Turn right on S MAIN ST	368 ft
Turn left on PECKHAM ST	0.40 mi
Turn left on PLYMOUTH AVE	0.10 mi
Make sharp right on STAFFORD RD	268 ft
Turn left on CAMBRIDGE ST	0.18 mi
Turn right on MOTT ST	277 ft
Turn left on GRINNELL ST	0.20 mi



Destination on the left

#17 - 8:10 AM - Greene Alt / 353 GRINNELL St

16 Dropoff



Go east on GRINNELL ST toward ARLINGTON ST

291 ft

Turn left on JACKSON ST

296 ft

Turn left on CAMBRIDGE ST

473 ft

Turn left on LAPHAM ST

135 ft

Destination on the right

#18 - 8:10 AM - William S. Greene Elementary School / 409 Cambridge Street

2 Dropoff

Run - GREENE D/D BUS E (AM)

8/28/2019 - 6/15/2020

Driver:

Vehicle: WHALING 195

Mon,Tue,Wed,Thu,Fri

Time: 30 min

Distance: 5.93 mi

Student Crossing <X>

Students: 10 / 10

Description:

#1 - 7:40 AM - 71 Stafford Road

1 Pickup



Go south on STAFFORD RD toward CORAL ST

0.99 mi

Turn left on LAWTON ST

0.20 mi

Turn right on MARIA ST

49 ft

Destination on the left

#2 - 7:45 AM - 661 Lawton Street

1 Pickup



Continue south on MARIA ST

135 ft

Bear right on ANTHONY ST

0.18 mi

Turn right on STAFFORD RD

0.37 mi

Turn left on EMBERT ST

427 ft

Destination on the left

#3 - 7:49 AM - 341 Embert Street

1 Pickup



Continue west on EMBERT ST

523 ft

Make U-turn and go back on EMBERT ST

0.18 mi

Make sharp left on STAFFORD RD

166 ft

Turn left on TOWER ST

0.26 mi

Destination on the left

#4 - 7:52 AM - 387 Tower Street

1 Pickup



Continue west on TOWER ST

0.14 mi

Turn right on RHODE ISLAND AVE

0.16 mi

Make sharp right on MILLER ST

0.20 mi

Destination on the left

#5 - 7:54 AM - MAPLE GARDENS D/D / 67 Miller St

3 Pickup



Continue east on MILLER ST

0.17 mi

Turn left on STAFFORD RD

0.37 mi

Turn left on PECKHAM ST

0.26 mi

Turn right on WOOLLEY ST

507 ft

Destination on the right

#6 - 7:59 AM - 42 Wooley Street

1 Pickup



Continue north on WOOLLEY ST

117 ft

Turn left on HAMLET ST

0.14 mi

Turn left on E MAIN ST

432 ft

Destination on the right

#7 - 8:01 AM - 133 East Main Street

1 Pickup



Continue south on E MAIN ST

0.10 mi

Turn left on PALMER ST

0.45 mi

Turn right on STAFFORD RD

298 ft

Turn left on BRAYTON AVE

0.50 mi

Turn right on NELSON ST

0.17 mi

Turn right on ALBERT ST

107 ft

Destination on the left

#8 - 8:07 AM - 381 ALBERT ST

1 Pickup



Continue west on ALBERT ST

107 ft

Turn right on RODMAN ST

0.29 mi

Turn left on GRINNELL ST

0.20 mi

Destination on the right

#9 - 8:10 AM - Greene Alt / 353 GRINNELL St

9 Dropoff



Go west on GRINNELL ST toward LAPHAM ST

170 ft

Turn right on LAPHAM ST

166 ft

Destination on the left

#10 - 8:10 AM - William S. Greene Elementary School / 409 Cambridge Street

1 Dropoff

Run - HENRY LORD D/D BUS A (AM)

8/28/2019 - 6/15/2020

Driver: Vehicle: WHALING 175
Time: 1 hr 20 min Distance: 15.4 mi
Students: 29 / 29 Description:

Mon,Tue,Wed,Thu,Fri

Student Crossing <X>

#1 - 6:31 AM - MAPLE GARDENS D/D / 67 Miller St

2 Pickup



Go east on MILLER ST toward GARFIELD ST	0.17 mi
Turn right on STAFFORD RD	0.36 mi
Turn left on GRATTAN ST	0.13 mi
Turn right on RODMAN ST	157 ft
Destination on the right	

#2 - 6:35 AM - 1977 Rodman Street

1 Pickup



Go south on RODMAN ST toward FROST ST	101 ft
Turn right on FROST ST	0.11 mi
Turn right on STAFFORD RD	0.30 mi
Turn left on AETNA ST	0.60 mi
Turn right on MONTAUP ST	0.13 mi
Turn left on SLADE ST	0.11 mi
Turn left on WILBUR ST	187 ft
Destination on the right	

#3 - 6:41 AM - 253 Wilbur Street

1 Pickup



Continue south on WILBUR ST	238 ft
Turn left on DWELLY ST	246 ft
Turn left on E MAIN ST	0.16 mi
Turn right on GLOBE ST	163 ft
Destination on the right	

#4 - 6:43 AM - 827 Globe Street

1 Pickup



Continue east on GLOBE ST	484 ft
Turn left on VALE ST	0.19 mi
Turn right on PECKHAM ST	30 ft
Destination on the left	

#5 - 6:45 AM - 248 Peckham Street

1 Pickup



Go east on PECKHAM ST toward WOOLLEY ST	0.15 mi
---	---------



Turn right on PLYMOUTH AVE	0.20 mi
Turn right on GLOBE ST	0.23 mi
Turn right on E MAIN ST	472 ft
Destination on the left	

#6 - 6:48 AM - 273 East Main Street

1 Pickup



Continue north on E MAIN ST	0.10 mi
Turn left on PECKHAM ST	0.10 mi
Turn right on S MAIN ST	368 ft
Turn left on FREEDOM ST	157 ft
Destination on the right	

#7 - 6:51 AM - 128 Freedom Street

1 Pickup



Continue west on FREEDOM ST	101 ft
Turn right on BOWERS ST	276 ft
Turn right on CENTER ST	471 ft
Bear right on UNNAMED	127 ft
Turn right on E MAIN ST	0.39 mi
Turn left on SLADE ST	0.21 mi
Turn right on RHODE ISLAND AVE	0.19 mi
Turn left on ORSWELL ST	302 ft
Destination on the right	

#8 - 6:56 AM - 291 Orswell Street

1 Pickup



Continue east on ORSWELL ST	0.11 mi
Turn right on CLAY ST	213 ft
Turn right on TOWER ST	0.13 mi
Turn right on RHODE ISLAND AVE	0.22 mi
Continue on PLYMOUTH AVE	0.10 mi
Make sharp left on GLOBE ST	0.49 mi
Turn right on BROADWAY	0.45 mi
Destination on the right	

#9 - 7:03 AM - 542 BROADWAY

1 Pickup



Continue north on BROADWAY	209 ft
Turn left on MIDDLE ST	0.15 mi
Turn left on S ALMOND ST	0.17 mi



Turn right on SPRAGUE ST

287 ft

Turn right on ASH ST

367 ft

Destination on the left

#10 - 7:06 AM - 109 Ash Street

1 Pickup



Continue north on ASH ST

525 ft

Turn left on MIDDLE ST

0.17 mi

Turn left on BAY ST

0.52 mi

Turn right on RIVERVIEW ST

144 ft

Destination on the right

#11 - 7:10 AM - 152 Riverview Street

1 Pickup



Continue west on RIVERVIEW ST

0.14 mi

Make U-turn and go back on RIVERVIEW ST

0.17 mi

Turn left on BAY ST and immediately turn right on GLOBE ST

0.25 mi

Turn right on LEWIS ST

0.24 mi

Turn left on DWELLY ST

0.15 mi

Make sharp right on S MAIN ST

421 ft

Turn right on BIRCH ST

450 ft

Destination on the right

#12 - 7:15 AM - 600 Birch St.

1 Pickup



Continue west on BIRCH ST

222 ft

Destination on the left

#13 - 7:16 AM - 551 Birch Street

1 Pickup



Go west on BIRCH ST toward KING ST

409 ft

Turn left on KING ST

364 ft

Turn left on KING PHILIP ST

0.19 mi

Turn left on S MAIN ST

300 ft

Turn right on BENJAMIN ST

212 ft

Destination on the right

#14 - 7:19 AM - 47 Benjamin Street

1 Pickup



Continue east on BENJAMIN ST

221 ft

Turn right on TUTTLE ST

293 ft

Turn right on KING PHILIP ST

0.25 mi

Destination on the left

#15 - 7:21 AM - 531 King Phillip Street

1 Pickup



Continue west on KING PHILIP ST	175 ft
Turn left on KING ST	300 ft
Turn left on CHARLES ST	0.32 mi
Turn left on TRIPP ST	346 ft
Turn left on KING PHILIP ST	91 ft
Destination on the right	

#16 - 7:24 AM - 854 King Philip Street

2 Pickup



Continue west on KING PHILIP ST	0.12 mi
Turn left on S MAIN ST	0.17 mi
Turn right on HICKS ST	469 ft
Destination on the right	

#17 - 7:26 AM - 676 Hicks Street

1 Pickup



Continue west on HICKS ST	249 ft
Turn left on KING ST	432 ft
Turn left on WALTER ST	320 ft
Destination on the right	

#18 - 7:27 AM - 355 Walter Street

1 Pickup



Go southeast on WALTER ST toward S MAIN ST / HOWE ST	249 ft
Turn left on S MAIN ST	520 ft
Turn left on HICKS ST	0.29 mi
Turn right on BOWEN ST	435 ft
Destination on the right	

#19 - 7:30 AM - 494 Bowen St

1 Pickup



Continue north on BOWEN ST	112 ft
Turn left on CHARLES ST	465 ft
Destination on the left	

#20 - 7:31 AM - SUNSET HILL D/D CHARLES / 314 Charles St

4 Pickup



Continue west on CHARLES ST	488 ft
Turn left on BAY ST	0.48 mi
Turn left on TOUHEY ST	302 ft
Destination on the right	

#21 - 7:35 AM - 61 Touhey St

2 Pickup



Continue west on TOUHEY ST	302 ft
Turn left on BAY ST	246 ft
Turn left on FLYNN ST	0.11 mi
Destination on the left	

#22 - 7:37 AM - 136 Flynn St.

1 Pickup



Go back west on FLYNN ST	0.11 mi
Turn left on BAY ST	0.11 mi
Destination on the left	

#23 - 7:38 AM - BAY ST @ BAY VILLAGE / 2000 BAY St

1 Pickup



Continue southwest on BAY ST	0.11 mi
Turn left on STATE AVE	0.45 mi
Turn left on S MAIN ST	0.88 mi
Turn right on BENJAMIN ST	433 ft
Turn left on TUTTLE ST	264 ft
Turn right on DWELLY ST	0.48 mi
Turn right on LAUREL ST	0.69 mi
Turn right on AMITY ST	245 ft
Turn left on Henry Lord Regular Bus Loop	0.13 mi
Make sharp right on Henry Lord SPED, PreK, MV	422 ft
Destination on the left	

#24 - 7:52 AM - HL SPED & PreK / 151 AMITY St

26 Dropoff



Go northeast on Henry Lord SPED, PreK, MV toward POND VIEW DR / AMITY ST	0.20 mi
Make sharp right on Henry Lord Regular Bus Loop	367 ft
Destination on the left	

#25 - 7:52 AM - Henry Lord Community School / 151 Amity Street

3 Dropoff

Run - HENRY LORD D/D BUS B (AM)

8/28/2019 - 6/15/2020

Driver:

Vehicle: WHALING 167

Mon, Tue, Wed, Thu, Fri

Time: 1 hr 1 min

Distance: 12.32 mi

Student Crossing <X>

Students: 25 / 25

Description:

#1 - 6:50 AM - 1265 Pleasant Street

1 Pickup



Go northwest on PLEASANT ST toward HARRISON ST

0.14 mi

Turn left on MASSASOIT ST

237 ft

Destination on the left

#2 - 6:52 AM - 44 MASSASOIT St

2 Pickup



Continue south on MASSASOIT ST

254 ft

Turn left on WAMSUTTA ST and immediately turn right on QUEQUECHAN ST

461 ft

Turn right on HARGRAVES ST

424 ft

Destination on the left

#3 - 6:53 AM - 3 Hargraves Street

1 Pickup



Continue west on HARGRAVES ST

90 ft

Turn right on QUARRY ST

234 ft

Turn right on WAMSUTTA ST

0.11 mi

Turn left on QUEQUECHAN ST

293 ft

Make sharp right on PLEASANT ST

251 ft

Make sharp left on HARRISON ST

101 ft

Destination on the right

#4 - 6:55 AM - 132 Harrison Street

3 Pickup



Continue north on HARRISON ST

401 ft

Turn left on CANONICUS ST and immediately turn left on QUEQUECHAN ST

0.33 mi

Turn left on ALDEN ST and immediately turn left on HARRISON ST

0.15 mi

Destination on the left

#5 - 6:59 AM - 233 Harrison Street

2 Pickup



Go north on HARRISON ST toward PLEASANT ST

437 ft

Turn left on PLEASANT ST

251 ft

Turn right on QUEQUECHAN ST

0.12 mi

Turn right on COUNTY ST

0.16 mi

Turn left on ALBION ST

472 ft



Turn left on DOWNING ST
Turn left on HAFFARDS ST
Destination on the left

428 ft

369 ft

#6 - 7:03 AM - 226 Haffards Street

1 Pickup



Continue south on HAFFARDS ST
Turn right on COUNTY ST
Turn left on QUEQUECHAN ST
Destination on the right

121 ft

452 ft

0.38 mi

#7 - 7:05 AM - 395 Quequechan Street

1 Pickup



Continue southwest on QUEQUECHAN ST
Make sharp right on QUARRY ST
Make sharp right on LEBANON ST
Turn left on QUEQUECHAN ST
Destination on the left

326 ft

0.13 mi

352 ft

0.15 mi

#8 - 7:08 AM - 151 Quequechan Street

1 Pickup



Continue north on QUEQUECHAN ST
Turn right on COUNTY ST and immediately turn left on COVEL ST
Turn left on BEDFORD ST
Turn right on JOHNSON ST
Destination on the left

0.16 mi

0.28 mi

222 ft

0.24 mi

#9 - 7:12 AM - 220 Johnson Street

2 Pickup



Continue north on JOHNSON ST
Turn right on LOCUST ST
Turn right on EDDY ST
Turn right on BEDFORD ST
Turn right on JOHNSON ST
Destination on the left

399 ft

276 ft

0.32 mi

276 ft

353 ft

#10 - 7:15 AM - 64 Johnson Street

1 Pickup



Go north on JOHNSON ST toward BEATTIE ST
Turn right on SEVIGNY ST
Turn right on EDDY ST
Destination on the left

0.33 mi

268 ft

324 ft

#11 - 7:17 AM - 343 Eddy Street

1 Pickup

Go south on EDDY ST toward LOCUST ST
Turn right on LOCUST ST
Turn left on TREMONT ST
Destination on the right

87 ft
0.49 mi
0.25 mi

#12 - 7:21 AM - 70 Tremont St**1 Pickup**

Continue south on TREMONT ST
Turn right on BEDFORD ST
Turn right on ROBESON ST
Turn right on PINE ST
Turn right on TREMONT ST
Destination on the left

378 ft
222 ft
0.19 mi
236 ft
381 ft

#13 - 7:23 AM - 121 Tremont Street**1 Pickup**

Go south on TREMONT ST toward BEDFORD ST
Turn right on BEDFORD ST
Turn right on ROBESON ST
Destination on the left

0.12 mi
222 ft
0.14 mi

#14 - 7:25 AM - 180 Robeson st.**1 Pickup**

Continue north on ROBESON ST
Destination on the left

0.13 mi

#15 - 7:26 AM - 274 Robeson Street**1 Pickup**

Go north on ROBESON ST toward LOCUST ST
Turn right on LOCUST ST
Turn right on TREMONT ST
Turn right on BEDFORD ST
Turn left on 12TH ST
Continue on PLYMOUTH AVE
Bear left on UNNAMED
Continue on I 195
Bear right on 8A
Continue on RT 24
Continue on 2
Continue on UNNAMED
Turn left on BRAYTON AVE

276 ft
233 ft
0.32 mi
503 ft
0.10 mi
0.24 mi
0.19 mi
0.67 mi
0.30 mi
0.15 mi
0.20 mi
148 ft
0.22 mi



Turn left on JEFFERSON ST

0.59 mi

Destination on the right

#16 - 7:37 AM - 893 Jefferson St

2 Pickup



Go south on JEFFERSON ST toward DAISY LN

93 ft

Turn right on STOCKTON ST

0.11 mi

Turn right on RENAUD ST

0.37 mi

Turn right on DENVER ST

0.21 mi

Turn right on STEVENS ST

66 ft

Destination on the left

#17 - 7:40 AM - 262 Stevens Street

1 Pickup



Continue south on STEVENS ST

46 ft

Destination on the left

#18 - 7:41 AM - 272 Stevens Street

1 Pickup



Continue south on STEVENS ST

139 ft

Turn right on DETROIT ST

486 ft

Turn left on JEFFERSON ST

0.27 mi

Turn right on FROST ST

0.38 mi

Make sharp left on STAFFORD RD and immediately make sharp right on FIELD ST

479 ft

Destination on the left

#19 - 7:45 AM - 389 Field Street

1 Pickup



Continue west on FIELD ST

251 ft

Turn left on LAMPHOR ST

513 ft

Turn right on LAWTON ST

0.27 mi

Turn right on WILLIAM S CANNING BLVD and immediately turn left on UNNAMED

234 ft

Turn left on MARIANO S BISHOP BLVD

0.27 mi

Turn right on AMITY ST

0.18 mi

Turn left on Henry Lord Regular Bus Loop

0.13 mi

Make sharp right on Henry Lord SPED, PreK, MV

422 ft

Destination on the left

#20 - 7:52 AM - HL SPED & PreK / 151 AMITY St

16 Dropoff



Go northeast on Henry Lord SPED, PreK, MV toward POND VIEW DR / AMITY ST

0.20 mi



Make sharp right on Henry Lord Regular Bus Loop

367 ft

Destination on the left

#21 - 7:52 AM - Henry Lord Community School / 151 Amity Street

9 Dropoff

Run - HENRY LORD D/D BUS C (AM)

8/28/2019 - 6/15/2020

Driver:

Vehicle:

WHALING 168

Time: 48 min

Distance:

8.71 mi

Mon,Tue,Wed,Thu,Fri

Student Crossing <X>

Students: 20 / 20

Description:

#1 - 7:03 AM - 296 Jackson Street

1 Pickup



Go north on JACKSON ST toward GRINNELL ST

0.18 mi

Turn left on WARREN ST

0.10 mi

Destination on the right

#2 - 7:05 AM - 366 Warren St

1 Pickup



Continue west on WARREN ST

0.18 mi

Destination on the right

#3 - 7:06 AM - 190 Warren St.

1 Pickup



Go west on WARREN ST toward FOSTER ST

0.18 mi

Turn right on PLYMOUTH AVE

0.11 mi

Turn right on BUFFINTON ST

0.12 mi

Turn left on CARVER ST

332 ft

Destination on the left

#4 - 7:09 AM - 5 Carver St.

1 Pickup



Continue north on CARVER ST

29 ft

Turn left on SNELL ST

0.10 mi

Turn right on PLYMOUTH AVE

348 ft

Make U-turn at UNNAMED / TECUMSEH ST and go back on PLYMOUTH AVE

0.19 mi

Make U-turn at MANTON ST / UNNAMED and go back on PLYMOUTH AVE

358 ft

Turn right on BUFFINTON ST

341 ft

Destination on the left

#5 - 7:12 AM - 52 Buffinton St

1 Pickup



Continue east on BUFFINTON ST

19 ft

Turn left on LENOX ST

339 ft

Turn left on SNELL ST

276 ft

Turn right on PLYMOUTH AVE

348 ft

Turn right on TECUMSEH ST

0.13 mi

Destination on the right

#6 - 7:14 AM - 127 Tecumseh Street

1 Pickup



Continue east on TECUMSEH ST	303 ft
Turn left on DOVER ST and immediately turn left on DOVER ST	0.11 mi
Turn right on BLACKSTONE ST	103 ft
Destination on the right	

#7 - 7:16 AM - 182 Blackstone Street

2 Pickup



Continue northeast on BLACKSTONE ST	0.18 mi
Turn left on RODMAN ST	376 ft
Turn left on PLYMOUTH AVE	0.34 mi
Turn left on UNNAMED	55 ft
Continue on TECUMSEH ST	387 ft
Destination on the left	

#8 - 7:19 AM - 60 Tecumseh Street

1 Pickup



Continue east on TECUMSEH ST	108 ft
Turn left on BLACKSTONE ST	0.29 mi
Turn left on RODMAN ST	0.20 mi
Turn right on JOHN ST	262 ft
Destination on the right	

#9 - 7:23 AM - 14 John Street

2 Pickup



Continue northeast on JOHN ST	60 ft
Turn left on BROW ST	230 ft
Turn left on 5TH ST	0.26 mi
Turn right on BRANCH ST	243 ft
Turn right on 4TH ST	395 ft
Destination on the left	

#10 - 7:25 AM - 399 4TH St

1 Pickup



Continue northeast on 4TH ST	399 ft
Destination on the right	

#11 - 7:26 AM - 316 Fourth Street

1 Pickup



Continue northeast on 4TH ST	94 ft
Turn right on WADE ST	221 ft
Turn right on 5TH ST	0.15 mi



Turn right on BRANCH ST

492 ft

Turn right on 3RD ST

118 ft

Destination on the left

#12 - 7:28 AM - 577 Third Street

1 Pickup



Continue north on 3RD ST

0.22 mi

Turn right on RODMAN ST

464 ft

Turn right on 5TH ST

187 ft

Destination on the left

#13 - 7:30 AM - 194 Fifth Street

1 Pickup



Continue southwest on 5TH ST

404 ft

Destination on the left

#14 - 7:31 AM - 270 5Th Street

1 Pickup



Go south on 5TH ST toward BRANCH ST

0.15 mi

Turn right on PLYMOUTH AVE

443 ft

Turn right on LYON ST

469 ft

Continue on MIDDLE ST

411 ft

Turn right on WHIPPLE ST

487 ft

Destination on the left

#15 - 7:33 AM - 215-217 Whipple St Apt 7

1 Pickup



Go north on WHIPPLE ST toward COTTAGE ST

359 ft

Turn left on COTTAGE ST

0.16 mi

Turn right on S MAIN ST and immediately turn left on DIVISION ST

105 ft

Bear right on HUNTER ST

167 ft

Destination on the left

#16 - 7:35 AM - 165 Hunter Street

1 Pickup



Go north on HUNTER ST toward WILLIAM ST

0.16 mi

Turn left on COLUMBIA ST

0.17 mi

Turn right on FOUNTAIN ST

395 ft

Destination on the left

#17 - 7:38 AM - 320 Ferry Street

1 Pickup



Go east on FERRY ST

298 ft

Turn right on MULBERRY ST

0.26 mi



- Turn right on DIVISION ST 295 ft
- Turn right on FOUNTAIN ST 239 ft
- Destination on the right

#18 - 7:40 AM - 260 Fountain Street

1 Pickup



- Continue north on FOUNTAIN ST 141 ft
- Turn right on WILLIAM ST 0.25 mi
- Turn left on S MAIN ST 278 ft
- Turn right on MORGAN ST 0.11 mi
- Turn right on 2ND ST 0.46 mi
- Bear right on PLYMOUTH AVE 0.56 mi
- Continue on LAUREL ST 0.73 mi
- Turn right on AMITY ST 245 ft
- Turn left on Henry Lord Regular Bus Loop 0.13 mi
- Make sharp right on Henry Lord SPED, PreK, MV 422 ft
- Destination on the left

#19 - 7:52 AM - HL SPED & PreK / 151 AMITY St

17 Dropoff



- Go northeast on Henry Lord SPED, PreK, MV toward POND VIEW DR / AMITY ST 0.20 mi
- Make sharp right on Henry Lord Regular Bus Loop 367 ft
- Destination on the left

#20 - 7:52 AM - Henry Lord Community School / 151 Amity Street

3 Dropoff

Run - HENRY LORD D/D BUS D (AM)

8/28/2019 - 6/15/2020

Mon,Tue,Wed,Thu,Fri

Student Crossing <X>

Driver:

Vehicle:

WHALING 908

Time: 1 hr 22 min

Distance:

30.17 mi

Students: 13 / 13

Description:

#1 - 6:29 AM - 71 Thornhill Road

1 Pickup



Go southeast on THORNHILL RD toward HYACINTH ST

260 ft

Turn right on HYACINTH ST

276 ft

Bear right on LOCUST ST

1.20 mi

Turn right on HANOVER ST

524 ft

Destination on the left

#2 - 6:36 AM - 92 Hanover Street

1 Pickup



Go north on HANOVER ST toward MAPLE ST

176 ft

Turn left on MAPLE ST

521 ft

Turn left on LINDEN ST

406 ft

Destination on the right

#3 - 6:37 AM - 300 Linden Street

1 Pickup



Continue south on LINDEN ST

0.14 mi

Destination on the right

#4 - 6:38 AM - 168 Linden St

1 Pickup



Continue south on LINDEN ST

233 ft

Turn right on PINE ST

0.40 mi

Turn right on MAY ST

347 ft

Turn left on CHERRY ST

0.14 mi

Turn left on MEADOW ST

195 ft

Destination on the right

#5 - 6:42 AM - 28 Meadow Street

1 Pickup



Continue south on MEADOW ST

170 ft

Turn left on PINE ST

294 ft

Turn right on GREEN ST

398 ft

Destination on the right










#6 - 6:43 AM - 100 Green Street

3 Pickup

3/24/2020 2:48:44 PM







HENRY LORD D/D BUS D (AM)

1 of 4

	Continue south on GREEN ST	159 ft
	Turn left on BANK ST	0.28 mi
	Turn left on HIGH ST	0.34 mi
	Bear right on HIGHLAND AVE	0.30 mi
	Bear left on UNDERWOOD ST	0.33 mi
	Turn right on PRESIDENT AVE	453 ft
	Turn left on HIGHLAND AVE	0.17 mi
	Turn left on HOOD ST	275 ft
	Destination on the right	















#7 - 6:51 AM - 8 Adams Court

1 Pickup

	Go west on HOOD ST toward UNNAMED / N UNDERWOOD ST	345 ft
	Turn left on UNNAMED and immediately turn left on UNNAMED	0.19 mi
	Turn right on HIGHLAND AVE	0.11 mi
	Turn right on PEARCE ST	0.20 mi
	Turn right on HIGH ST	288 ft
	Destination on the left	

#8 - 6:55 AM - 1007 High St

1 Pickup

	Continue north on HIGH ST	212 ft
	Turn left on PRESIDENT AVE	0.34 mi
	Turn right on N DAVOL ST	0.41 mi
	Continue on UNNAMED	0.63 mi
	Continue on RT 79	1.62 mi
	Continue on UNNAMED	0.44 mi
	Continue on RT 24	0.17 mi
	Continue on 8A	0.18 mi
	Turn left on INDUSTRIAL PARK RD	0.11 mi
	Continue on UNNAMED	152 ft
	Turn right to stay on UNNAMED	131 ft
	Bear right on N MAIN ST	0.17 mi
	Turn left on ROLLING GREEN DR	6 ft
	Destination on the left	

#9 - 7:05 AM - 2 Rolling Green Drive

1 Pickup

	Go northwest on ROLLING GREEN DR	495 ft
	Turn left to stay on ROLLING GREEN DR	0.54 mi



Turn right on N MAIN ST	0.18 mi
Continue on UNNAMED	171 ft
Continue on N MAIN ST	277 ft
Make U-turn and go back on N MAIN ST	286 ft
Continue on UNNAMED	241 ft
Turn right to stay on UNNAMED	0.12 mi
Bear right on RT 24	0.42 mi
Continue on 7	0.36 mi
Continue on RT 79	2.06 mi
Continue on UNNAMED	0.35 mi
Continue on DAVOL ST	0.93 mi
Turn right on TURNER ST	260 ft
Turn right on DURFEE ST	472 ft
Turn left on ODD ST	255 ft
Turn left on N MAIN ST	140 ft
Destination on the left	

#10 - 7:20 AM - 680 North main St.

1 Pickup



Continue northeast on N MAIN ST	0.27 mi
Turn left on PEARCE ST	0.16 mi
Turn right on N DAVOL ST	0.50 mi
Continue on UNNAMED	0.63 mi
Continue on RT 79	1.62 mi
Continue on UNNAMED	0.44 mi
Continue on RT 24	0.17 mi
Continue on 8A	0.18 mi
Turn left on INDUSTRIAL PARK RD	0.11 mi
Continue on UNNAMED	152 ft
Turn right to stay on UNNAMED	131 ft
Bear right on N MAIN ST	0.93 mi
Destination on the right	

#11 - 7:33 AM - 5455 North Main Street / 5455 North MAIN St

1 Pickup



Continue northeast on N MAIN ST	0.40 mi
Turn right on INNOVATION WAY	0.11 mi
Bear right on UNNAMED	0.29 mi
Continue on RT 24	6.41 mi



Continue on I 195	0.63 mi
Bear right on 8A	0.32 mi
Continue on UNNAMED	506 ft
Continue on RT 24	1.46 mi
Continue on 1B	0.30 mi
Continue on WILLIAM S CANNING BLVD	453 ft
Turn left on UNNAMED	61 ft
Continue on NEWTON ST	0.13 mi
Turn left on MARIANO S BISHOP BLVD	405 ft
Turn right on AMITY ST	0.18 mi
Turn left on Henry Lord Regular Bus Loop	0.13 mi
Make sharp right on Henry Lord SPED, PreK, MV	422 ft
Destination on the left	

#12 - 7:52 AM - HL SPED & PreK / 151 AMITY St

13 Dropoff

Run - KUSS D/D BUS A (AM)

8/28/2019 - 6/15/2020

Mon,Tue,Wed,Thu,Fri

Student Crossing <X>

Driver:

Vehicle:

WHALING 175

Time: 43 min

Distance:

8.5 mi

Students: 13 / 13

Description:

#1 - 6:16 AM - 139 JACKSON ST

1 Pickup



Go north on JACKSON ST toward WARREN ST	93 ft
Turn left on WARREN ST	0.46 mi
Bear right on UNNAMED	70 ft
Turn left on PLYMOUTH AVE	299 ft
Turn right on HAMLET ST	0.31 mi
Bear right on UNNAMED	127 ft
Bear left on CENTER ST	0.18 mi
Turn left on BROADWAY	292 ft
Turn left on FREEDOM ST	478 ft
Destination on the left	

#2 - 6:22 AM - 80 Freedom Street

1 Pickup



Continue southeast on FREEDOM ST	263 ft
Turn left on S MAIN ST	0.14 mi
Turn left on ROCKLAND ST	159 ft
Destination on the left	

#3 - 6:24 AM - 167 Rockland Street

1 Pickup



Continue west on ROCKLAND ST	0.18 mi
Turn right on BROADWAY	0.39 mi
Turn left on DIVISION ST	0.30 mi
Make sharp right on BAY ST	263 ft
Destination on the right	

#4 - 6:28 AM - 36 Bay Street

1 Pickup



Continue east on BAY ST	292 ft
Continue on WILLIAM ST	0.21 mi
Turn right on BROADWAY	0.28 mi
Turn left on MIDDLE ST	0.38 mi
Turn right on RIDGE ST	0.12 mi



Turn right on OSBORN ST

320 ft

Destination on the left

#5 - 6:33 AM - 371 Osborn Street

1 Pickup



Go east on OSBORN ST toward FOREST ST

0.22 mi

Turn right on 2ND ST

241 ft

Bear right on PLYMOUTH AVE

0.11 mi

Turn right on HAMLET ST

121 ft

Destination on the left

#6 - 6:36 AM - 305 Hamlet Street

1 Pickup



Continue west on HAMLET ST

0.29 mi

Bear right on UNNAMED

127 ft

Bear left on CENTER ST

0.18 mi

Turn right on BROADWAY

0.45 mi

Turn left on DIVISION ST

0.20 mi

Destination on the left

#7 - 6:41 AM - 111 Division Street

1 Pickup



Continue west on DIVISION ST

71 ft

Turn left on HOWARD ST

362 ft

Turn left on BRADFORD AVE

0.47 mi

Turn left on S MAIN ST

407 ft

Turn left on DIVISION ST and immediately turn left on DIVISION ST

249 ft

Destination on the right

#8 - 6:45 AM - 578 DIVISION ST

1 Pickup



Continue west on DIVISION ST

0.12 mi

Turn right on FOUNTAIN ST

0.16 mi

Destination on the right

#9 - 6:47 AM - 138 Fountain St 2nd

1 Pickup



Continue north on FOUNTAIN ST

132 ft

Turn left on COLUMBIA ST

0.11 mi

Turn left on BROADWAY

0.27 mi

Turn right on UNNAMED

380 ft

Turn right to stay on UNNAMED

0.12 mi

Make sharp right to stay on UNNAMED

125 ft



Turn right on BRADFORD AVE

191 ft

Destination on the left

#10 - 6:50 AM - 220 Bradford Ave

1 Pickup



Continue east on BRADFORD AVE

0.31 mi

Make U-turn at UNNAMED / MULBERRY ST and go back on BRADFORD AVE

139 ft

Destination on the right

#11 - 6:52 AM - 522 Bradford Avenue

1 Pickup



Continue west on BRADFORD AVE

0.31 mi

Turn right on ALMOND ST

176 ft

Destination on the right

#12 - 6:54 AM - 298 Almond Street

1 Pickup



Continue north on ALMOND ST

12 ft

Destination on the left

#13 - 6:55 AM - 305 ALMOND ST

1 Pickup



Go north on ALMOND ST toward DIVISION ST

196 ft

Turn left on DIVISION ST

0.14 mi

Turn left on BAY ST

0.53 mi

Turn right on Globe Mills Ave

0.15 mi

Turn right on Kuss SPED Bus Loop

211 ft

Destination on the right

#14 - 7:00 AM - Kuss SPED / 52 GLOBE MILLS Ave

12 Dropoff



Go west on Kuss SPED Bus Loop toward Globe Mills Ave / DRAPER ST

320 ft

Make sharp right on DRAPER ST

0.17 mi

Make sharp left on Kuss Regular Bus Loop

417 ft

Destination on the left

#15 - 7:00 AM - Matthew J. Kuss Middle School / 52 Globe Mills Avenue

1 Dropoff

Run - KUSS D/D BUS B (AM)

8/28/2019 - 6/15/2020

Driver:

Vehicle: WHALING 167

Mon, Tue, Wed, Thu, Fri

Time: 51 min

Distance: 9.86 mi

Student Crossing <X>

Students: 15 / 15

Description:

#1 - 6:09 AM - 37 Alty Street

1 Pickup



Go north on ALTY ST toward MARCHAND ST	195 ft
Turn left on PLEASANT ST	0.26 mi
Bear right on BOGLE ST	491 ft
Destination on the right	

#2 - 6:11 AM - 98 BOGLE ST

1 Pickup



Continue north on BOGLE ST	398 ft
Turn right on HORTON ST	0.21 mi
Turn right on COUNTY ST	0.11 mi
Make sharp right on EATON ST	482 ft
Destination on the right	

#3 - 6:13 AM - 100 Eaton Street

1 Pickup



Continue west on EATON ST	190 ft
Turn right on BARLOW ST	442 ft
Turn right on HORTON ST	307 ft
Make sharp left on COUNTY ST	0.38 mi
Turn right on MARSH ST	297 ft
Destination on the left	

#4 - 6:17 AM - 43 Marsh Street

1 Pickup



Go northeast on MARSH ST toward ELIZABETH ST	259 ft
Turn left on ELIZABETH ST	274 ft
Turn left on BUCKLEY ST	462 ft
Turn right on COUNTY ST	254 ft
Make sharp left on EASTERN AVE	0.44 mi
Make sharp right on PLEASANT ST	329 ft
Turn left on WEBSTER ST	301 ft
Turn left on PITMAN ST	499 ft
Destination on the right	

#5 - 6:22 AM - 104 Pitman Street

1 Pickup



Continue south on PITMAN ST	85 ft
Turn right on MERINO ST	246 ft
Turn right on ALDEN ST	0.44 mi
Turn left on QUEQUECHAN ST	506 ft
Make sharp right on QUARRY ST	0.13 mi
Make sharp right on LEBANON ST	155 ft
Destination on the left	

#6 - 6:26 AM - 24 Lebanon Street

1 Pickup



Continue east on LEBANON ST	197 ft
Turn left on QUEQUECHAN ST	0.31 mi
Turn right on COUNTY ST	0.16 mi
Turn left on ALBION ST	472 ft
Turn left on DOWNING ST	428 ft
Turn left on HAFFARDS ST	369 ft
Destination on the left	

#7 - 6:30 AM - 226 Haffards Street

1 Pickup



Continue south on HAFFARDS ST	121 ft
Turn right on COUNTY ST	296 ft
Turn right on COVEL ST	0.12 mi
Turn left on DOYLE ST	480 ft
Turn right on CARLISA DR	245 ft
Turn left on BOWLER ST	0.16 mi
Turn left on QUARRY ST	28 ft
Destination on the left	

#8 - 6:33 AM - 96 Quarry St.

1 Pickup



Continue south on QUARRY ST	0.48 mi
Turn left on LEBANON ST	352 ft
Turn right on QUEQUECHAN ST and immediately turn left on ALDEN ST	389 ft
Turn left on HARRISON ST	0.11 mi
Destination on the left	

#9 - 6:37 AM - 233 Harrison Street

1 Pickup



Continue north on HARRISON ST	437 ft
-------------------------------	--------



Turn left on PLEASANT ST	251 ft
Turn right on QUEQUECHAN ST	0.12 mi
Turn right on COUNTY ST and immediately turn left on COVEL ST	0.28 mi
Turn left on BEDFORD ST	222 ft
Turn right on JOHNSON ST	0.24 mi
Destination on the left	

#10 - 6:41 AM - 220 Johnson Street

2 Pickup



Go north on JOHNSON ST toward LOCUST ST	399 ft
Turn left on LOCUST ST	0.24 mi
Turn left on N VARLEY ST	0.13 mi
Turn right on PINE ST	264 ft
Turn right on PLAIN ST	114 ft
Destination on the left	

#11 - 6:44 AM - 217 Plain St

1 Pickup



Continue north on PLAIN ST	0.11 mi
Turn left on LOCUST ST	405 ft
Turn right on BEVERLY ST	342 ft
Turn left on WALNUT ST	0.15 mi
Destination on the left	

#12 - 6:47 AM - 805 WALNUT ST

2 Pickup



Go west on WALNUT ST toward PEAR ST	0.22 mi
Turn left on GROVE ST	0.14 mi
Destination on the right	

#13 - 6:49 AM - 107 Grove St

1 Pickup



Continue south on GROVE ST	285 ft
Turn right on PINE ST	0.37 mi
Turn left on DURFEE ST	0.15 mi
Continue on MILLIKEN BLVD	518 ft
Turn right on POCASSET ST	0.17 mi
Turn left on RT 138	376 ft
Continue on BROADWAY	0.39 mi
Turn right on WILLIAM ST	0.21 mi
Continue on BAY ST	0.63 mi



Turn right on Globe Mills Ave

0.15 mi

Turn right on Kuss SPED Bus Loop

211 ft

Destination on the right

#14 - 7:00 AM - Kuss SPED / 52 GLOBE MILLS Ave

15 Dropoff



Continue west on Kuss SPED Bus Loop

320 ft

Make sharp right on DRAPER ST

0.17 mi

Make sharp left on Kuss Regular Bus Loop

417 ft

Destination on the left

#15 - 7:00 AM - Matthew J. Kuss Middle School / 52 Globe Mills Avenue

Run - KUSS D/D BUS C (AM)

8/28/2019 - 6/15/2020

Driver:

Vehicle: WHALING 168

Mon,Tue,Wed,Thu,Fri

Time: 25 min

Distance: 4.42 mi

Student Crossing <X>

Students: 10 / 10

Description:

#1 - 6:34 AM - 50 Baker Street Apt 102

1 Pickup



Go north on BAKER ST

231 ft

Destination on the left

#2 - 6:35 AM - 15 Baker Street Apt #202

2 Pickup



Go north on BAKER ST toward BUFFINTON ST

40 ft

Turn right on BUFFINTON ST

252 ft

Turn left on RODMAN ST

431 ft

Turn left on SNELL ST

0.16 mi

Destination on the right

#3 - 6:37 AM - 420 Snell St

1 Pickup



Continue west on SNELL ST

248 ft

Turn right on LAWRENCE ST

235 ft

Turn left on TECUMSEH ST

267 ft

Destination on the right

#4 - 6:38 AM - 292 Tecumseh Street

1 Pickup



Continue west on TECUMSEH ST

505 ft

Turn right on DOVER ST and immediately turn left on DOVER ST

0.11 mi

Turn right on BLACKSTONE ST

342 ft

Destination on the left

#5 - 6:40 AM - 133 Blackstone Street #2

1 Pickup



Go northeast on BLACKSTONE ST toward NASHUA ST

161 ft

Turn right on NASHUA ST

0.14 mi

Turn right on MANCHESTER ST

0.20 mi

Turn left on BUFFINTON ST

0.22 mi

Destination on the left

#6 - 6:43 AM - 552 Buffinton Street

1 Pickup



Continue east on BUFFINTON ST

229 ft



Turn left on RODMAN ST	0.56 mi
Turn left on PLYMOUTH AVE	0.20 mi
Make sharp right on JOHN ST	327 ft
Destination on the right	

#7 - 6:48 AM - 210 John Street

1 Pickup



Go northeast on JOHN ST toward MORGAN ST	0.14 mi
Turn left on RODMAN ST	246 ft
Turn left on 5TH ST	413 ft
Destination on the right	

#8 - 6:49 AM - 247 Fifth Street

1 Pickup



Continue southwest on 5TH ST	112 ft
Turn right on MORGAN ST	238 ft
Turn right on 4TH ST	0.16 mi
Turn left on SPRING ST	212 ft
Destination on the right	

#9 - 6:51 AM - SPRING ST & 3RD ST (ESE) / 3RD ST & SPRING ST

1 Pickup



Continue northwest on SPRING ST	0.12 mi
Turn left on S MAIN ST	0.40 mi
Turn right on UNNAMED	0.30 mi
Turn right on MIDDLE ST	0.38 mi
Turn left on BAY ST	0.30 mi
Turn right on Globe Mills Ave	0.15 mi
Turn right on Kuss SPED Bus Loop	211 ft
Destination on the right	

#10 - 7:00 AM - Kuss SPED / 52 GLOBE MILLS Ave

10 Dropoff

Run - KUSS D/D BUS D (AM)

8/28/2019 - 6/15/2020

Mon,Tue,Wed,Thu,Fri

Student Crossing <X>

Driver:

Vehicle: WHALING 908

Time: 55 min

Distance: 14.62 mi

Students: 9 / 9

Description:

#1 - 6:04 AM - 33 Rolling Green Drive Unit L

1 Pickup

↑	Go northeast on ROLLING GREEN DR	126 ft
↑	Turn right to stay on ROLLING GREEN DR	501 ft
↑	Turn right on N MAIN ST	0.18 mi
↑	Continue on UNNAMED	171 ft
↑	Continue on N MAIN ST	277 ft
↪	Make U-turn and go back on N MAIN ST	286 ft
↑	Continue on UNNAMED	241 ft
↑	Turn right to stay on UNNAMED	0.12 mi
↪	Bear right on RT 24	0.65 mi
↑	Continue on 6	0.27 mi
↑	Continue on HIGHLAND AVE	0.13 mi
↑	Turn right on WILSON RD	0.29 mi
↑	Turn left on N MAIN ST	0.37 mi
↑	Turn left on BALDWIN ST	402 ft
↑	Turn left on BERLIN ST	307 ft
↑	Turn right on WARING ST	447 ft
↪	Make U-turn and go back on WARING ST	333 ft
↑	Destination on the left	

#2 - 6:13 AM - 33 Waring Street

1 Pickup

↑	Go west on WARING ST toward BERLIN ST	114 ft
↑	Turn left on BERLIN ST	307 ft
↑	Turn right on BALDWIN ST	402 ft
↑	Turn right on N MAIN ST	0.37 mi
↑	Turn right on WILSON RD	0.29 mi
↑	Turn left on HIGHLAND AVE	0.13 mi
↑	Continue on UNNAMED	0.46 mi
↑	Continue on RT 24	0.29 mi
↑	Continue on 8A	0.18 mi
↑	Turn left on INDUSTRIAL PARK RD	0.11 mi



Continue on UNNAMED	152 ft
Turn right to stay on UNNAMED	131 ft
Bear right on N MAIN ST	0.93 mi
Destination on the right	

#3 - 6:24 AM - 5455 North Main Street / 5455 North MAIN St

1 Pickup



Go northeast on N MAIN ST toward UNNAMED	0.40 mi
Turn right on INNOVATION WAY	0.11 mi
Bear right on UNNAMED	0.29 mi
Continue on RT 24	1.73 mi
Continue on 6	0.27 mi
Continue on HIGHLAND AVE	0.56 mi
Destination on the left	

#4 - 6:31 AM - 2425 Highland Ave

1 Pickup



Go southwest on HIGHLAND AVE toward COURTNEY ST	0.37 mi
Turn right on MT PLEASANT ST	305 ft
Destination on the right	

#5 - 6:33 AM - 312 Mt. Pleasant St.

1 Pickup



Go west on MT PLEASANT ST toward GIBBS ST	522 ft
Turn left on GIBBS ST	334 ft
Turn left on CALVIN ST	459 ft
Turn right on CALVIN ST and immediately turn right on HIGHLAND AVE	0.40 mi
Turn right on BLISS ST	0.12 mi
Destination on the left	

#6 - 6:37 AM - 73 Bliss St - 2

1 Pickup



Go west on BLISS ST toward CRESCENT ST	356 ft
Turn left on CRESCENT ST	0.20 mi
Turn left on N MAIN ST	0.34 mi
Turn left on VESTAL ST	503 ft
Turn right on N BELMONT ST	416 ft
Destination on the left	

#7 - 6:41 AM - 465 North Belmont St. #3

1 Pickup



Go south on N BELMONT ST toward HOOD ST	261 ft
Turn right on HOOD ST	365 ft



Turn right on N HIGH ST
Turn left on WEETAMOE ST
Turn left on N MAIN ST
Destination on the left

454 ft
255 ft
0.31 mi

#8 - 6:45 AM - 1043 North Main Street Street - 1

1 Pickup



Go southwest on N MAIN ST toward PEARCE ST
Turn right on BAYLIES ST
Turn left on DURFEE ST
Turn left on ODD ST
Turn left on N MAIN ST
Destination on the left

0.19 mi
279 ft
0.17 mi
255 ft
140 ft

#9 - 6:48 AM - 680 North main St.

1 Pickup



Go north on N MAIN ST toward TURNER ST
Turn left on OLD COLONY ST
Turn left on DURFEE ST
Continue on MILLIKEN BLVD
Turn right on POCASSET ST
Turn left on RT 138
Continue on BROADWAY
Turn right on WILLIAM ST
Continue on BAY ST
Turn right on Globe Mills Ave
Turn right on Kuss SPED Bus Loop
Destination on the right

0.10 mi
248 ft
0.74 mi
518 ft
0.17 mi
376 ft
0.39 mi
0.21 mi
0.63 mi
0.15 mi
211 ft

#10 - 7:00 AM - Kuss SPED / 52 GLOBE MILLS Ave

9 Dropoff

Run - KUSS D/D BUS E (AM)

8/28/2019 - 6/15/2020

Mon,Tue,Wed,Thu,Fri

Student Crossing <X>

Driver:

Vehicle:

WHALING 909

Time: 50 min

Distance:

10.7 mi

Students: 10 / 10

Description:

#1 - 6:09 AM - SUNSET HILL D/D POKROSS / 233 Pokross St

1 Pickup



Go east on POKROSS ST toward POPLAR ST	0.15 mi
Turn left on BOWEN ST	509 ft
Turn right on PENN ST	0.31 mi
Turn left on S MAIN ST	0.35 mi
Turn right on SLADE ST	0.51 mi
Turn right on RHODE ISLAND AVE	0.41 mi
Continue on WILLIAM S CANNING BLVD	0.21 mi
Make U-turn at ANTHONY ST and go back on WILLIAM S CANNING BLVD	351 ft
Make sharp right on LAWTON ST	180 ft
Destination on the right	

#2 - 6:19 AM - 35 Lawton Street

1 Pickup



Go east on LAWTON ST toward CARL ST	0.56 mi
Destination on the right	

#3 - 6:22 AM - 645 Lawton Street

1 Pickup



Continue east on LAWTON ST	192 ft
Turn right on MARIA ST	184 ft
Bear right on ANTHONY ST	0.18 mi
Turn left on STAFFORD RD	0.33 mi
Turn right on CAROLINE ST	501 ft
Turn left on NAPOLEON ST	0.12 mi
Destination on the right	

#4 - 6:26 AM - 121 Napoleon Street

1 Pickup



Go south on NAPOLEON ST toward WELCOME ST	27 ft
Turn left on WELCOME ST	0.14 mi
Turn left on STAFFORD RD	1.07 mi
Turn left on MILLER ST	0.17 mi
Destination on the right	

#5 - 6:32 AM - MAPLE GARDENS D/D / 67 Miller St

1 Pickup



Continue west on MILLER ST	0.21 mi
Turn left on RHODE ISLAND AVE	0.34 mi
Continue on WILLIAM S CANNING BLVD	421 ft
Continue on MARIANO S BISHOP BLVD	0.33 mi
Turn right on AMITY ST	337 ft
Destination on the right	

#6 - 6:37 AM - 300 Amity St

3 Pickup



Go west on AMITY ST toward LAUREL ST	358 ft
Turn right on LAUREL ST	0.76 mi
Bear right on UNNAMED	55 ft
Turn left on PLYMOUTH AVE	0.24 mi
Turn left on PALMER ST	434 ft
Destination on the right	

#7 - 6:43 AM - 362 Palmer Street

1 Pickup



Continue west on PALMER ST	0.35 mi
Turn left on S MAIN ST	0.93 mi
Turn right on MT HOPE AVE	0.66 mi
Turn left on KEMPTON ST	0.14 mi
Make U-turn and go back on KEMPTON ST	204 ft
Destination on the left	

#8 - 6:52 AM - 165 Kempton Street

1 Pickup



Continue north on KEMPTON ST	66 ft
Turn right on BYRON ST	0.14 mi
Turn left on BAY ST	1.18 mi
Turn left on Globe Mills Ave	0.15 mi
Turn right on Kuss SPED Bus Loop	211 ft
Destination on the right	

#9 - 7:00 AM - Kuss SPED / 52 GLOBE MILLS Ave

10 Dropoff

Run - MORTON D/D BUS E (AM)

8/28/2019 - 6/15/2020

Mon,Tue,Wed,Thu,Fri

Student Crossing <X>

Driver:

Vehicle: WHALING 159

Time: 1 hr 20 min

Distance: 18.65 mi

Students: 15 / 15

Description:

#1 - 6:09 AM - NORTH MAIN ST @ FOUR WINDS / 5500 North MAIN St

1 Pickup



Go southwest on N MAIN ST toward FOUR WINDS DR	0.76 mi
Continue on UNNAMED	171 ft
Continue on N MAIN ST	0.34 mi
Destination on the left	

#2 - 6:14 AM - 3883 North Main Street

1 Pickup



Continue southwest on N MAIN ST	1.64 mi
Turn right on RT 79	0.77 mi
Continue on UNNAMED	0.35 mi
Continue on DAVOL ST	0.93 mi
Turn right on TURNER ST	260 ft
Turn right on DURFEE ST	472 ft
Turn left on ODD ST	255 ft
Turn left on N MAIN ST	140 ft
Destination on the left	

#3 - 6:27 AM - 680 North main St.

1 Pickup



Continue northeast on N MAIN ST	0.27 mi
Turn left on PEARCE ST	0.16 mi
Turn right on N DAVOL ST	0.50 mi
Continue on UNNAMED	0.63 mi
Continue on RT 79	0.32 mi
Turn left on N MAIN ST	1.07 mi
Turn right on DEWEY ST	314 ft
Destination on the left	

#4 - 6:37 AM - 104 Dewey Street

1 Pickup



Continue east on DEWEY ST	77 ft
Make U-turn and go back on DEWEY ST	391 ft
Turn left on N MAIN ST	0.12 mi



- Turn left on WILSON RD 1.02 mi
- Turn left on HATHAWAY COMMONS RD and immediately turn left on HATHAWAY COMMONS RD 497 ft
- Turn right to stay on HATHAWAY COMMONS RD 0.10 mi
- Turn right on WILSON RD 314 ft
- Destination on the right

#5 - 6:45 AM - 1170 Wilson Rd

1 Pickup



- Continue west on WILSON RD 0.67 mi
- Turn left on HIGHLAND AVE 0.69 mi
- Turn right on HERMAN ST 437 ft
- Turn left on PLEASANT VIEW 0.16 mi
- Destination on the right

#6 - 6:51 AM - 34 PLEASANT VIEW

1 Pickup



- Continue west on PLEASANT VIEW 399 ft
- Turn right on KIMBALL ST 422 ft
- Make sharp left on HERMAN ST 0.12 mi
- Turn left on N MAIN ST 0.40 mi
- Turn right on WEAVER ST 509 ft
- Destination on the right

#7 - 6:55 AM - 2 Weaver Street

1 Pickup



- Continue west on WEAVER ST 0.17 mi
- Turn left on WEST ST 522 ft
- Turn left on PROBBER LN and immediately turn right on ACE ST 0.20 mi
- Turn left on COVE ST 0.14 mi
- Turn left on N MAIN ST 219 ft
- Turn right on CRESCENT ST 0.25 mi
- Turn right on MONTGOMERY ST 86 ft
- Destination on the left

#8 - 7:00 AM - 16 Montgomery Street

1 Pickup



- Continue east on MONTGOMERY ST 0.31 mi
- Turn right on ROBESON ST 0.60 mi
- Turn left on WEETAMOE ST 265 ft
- Turn right on GREENLAWN ST 240 ft
- Destination on the right

#9 - 7:05 AM - 54 Greenlawn St

1 Pickup



Continue southwest on GREENLAWN ST	217 ft
Turn left on HOOD ST	0.27 mi
Turn right on RAY ST	0.16 mi
Turn left on PRESIDENT AVE	0.53 mi
Bear right on PRESIDENT AVE ROTARY	147 ft
Bear right on N EASTERN AVE	0.12 mi
Turn left on NEW BOSTON RD	0.12 mi
Turn right on FREELOVE ST	0.23 mi
Destination on the right	

#10 - 7:12 AM - 366 Freeloze Street

1 Pickup



Continue southwest on FREELOVE ST	478 ft
Turn right on DAVID ST	0.12 mi
Turn right on N EASTERN AVE	0.31 mi
Turn left on NEW BOSTON RD	250 ft
Turn right on FORDNEY ST	441 ft
Make U-turn and go back on FORDNEY ST	366 ft
Destination on the left	

#11 - 7:15 AM - 106 Fordney Street

1 Pickup



Continue south on FORDNEY ST	75 ft
Turn right on NEW BOSTON RD	0.32 mi
Turn right on CHARLOTTE ST	0.17 mi
Turn left on PRESIDENT AVE	0.98 mi
Turn right on ROCK ST	345 ft
Bear left on BROWNELL ST	0.20 mi
Turn right on N COURT ST	466 ft
Turn right on OREGON ST	304 ft
Turn right on CORY ST	64 ft
Destination on the left	

#12 - 7:24 AM - 162 Cory Street

2 Pickup



Continue east on CORY ST	148 ft
Make U-turn and go back on CORY ST	410 ft
Destination on the right	

#13 - 7:25 AM - 100 CORY ST

1 Pickup



- Continue west on CORY ST 172 ft
- Turn left on LINDSEY ST 0.14 mi
- Turn left on BROWNELL ST 0.19 mi
- Turn left on N MAIN ST 263 ft
- Make sharp left on MALVEY ST 111 ft
- Destination on the left

#14 - 7:28 AM - 35 Malvey Street

1 Pickup



- Continue west on MALVEY ST 72 ft
- Make U-turn and go back on MALVEY ST 183 ft
- Make sharp right on N MAIN ST 496 ft
- Make sharp left on Morton SPED Bus Loop 107 ft
- Destination on the left

#15 - 7:30 AM - James Madison Morton Middle School / 1135 North Main Street

15 Dropoff

Run - MORTON D/D BUS F (AM)

8/28/2019 - 6/15/2020

Mon,Tue,Wed,Thu,Fri

Student Crossing <X>

Driver:

Vehicle: WHALING 151

Time: 45 min

Distance: 8.37 mi

Students: 15 / 15

Description:

#1 - 6:44 AM - 1244 Pleasant Street

1 Pickup



Go southeast on PLEASANT ST toward FLINT ST

0.88 mi

Destination on the left

#2 - 6:48 AM - 2172 Pleasant Street

1 Pickup



Continue southeast on PLEASANT ST

110 ft

Turn right on PREVOST ST

309 ft

Turn right on MCGOWAN ST

240 ft

Turn right on KNIGHT ST

459 ft

Turn left on PLEASANT ST

0.38 mi

Make sharp left on EASTERN AVE

0.12 mi

Destination on the right

#3 - 6:52 AM - 853 Eastern Avenue

1 Pickup



Continue south on EASTERN AVE

0.13 mi

Make U-turn at JEPSON ST and go back on EASTERN AVE

0.83 mi

Destination on the right

#4 - 6:57 AM - 182 EASTERN AVE

1 Pickup



Continue north on EASTERN AVE

120 ft

Make U-turn at BARK ST and go back on EASTERN AVE

0.16 mi

Turn right on COUNTY ST

0.11 mi

Turn left on MASON ST

367 ft

Destination on the right

#5 - 6:59 AM - 67 MASON St

1 Pickup



Continue south on MASON ST

0.19 mi

Make sharp right on PLEASANT ST and immediately make sharp left on CASH ST

0.14 mi

Turn right on ALDEN ST

246 ft

Turn right on JENCKS ST

466 ft

Destination on the left

#6 - 7:02 AM - 285 Jenks Street

1 Pickup



Continue north on JENCKS ST	310 ft
Turn left on PLEASANT ST	228 ft
Make sharp left on FLINT ST	0.17 mi
Turn right on ALDEN ST and immediately turn right on HARRISON ST	0.16 mi
Destination on the left	

#7 - 7:04 AM - 243 Harrison St.

1 Pickup



Continue north on HARRISON ST	372 ft
Turn left on PLEASANT ST	0.11 mi
Turn left on MASSASOIT ST	237 ft
Destination on the left	

#8 - 7:06 AM - 44 MASSASOIT St

1 Pickup



Continue south on MASSASOIT ST	254 ft
Turn left on WAMSUTTA ST and immediately turn left on QUEQUECHAN ST	0.22 mi
Turn right on COUNTY ST	0.16 mi
Turn left on ALBION ST	0.15 mi
Turn left on DONNELLY ST	99 ft
Destination on the left	

#9 - 7:10 AM - 119 Donnelly Street

1 Pickup



Continue west on DONNELLY ST	0.12 mi
Turn right on COVEL ST	0.10 mi
Turn left on BEDFORD ST	0.37 mi
Turn left on 16TH ST	471 ft
Turn right on MERCHANT ST and immediately turn right on 15TH ST	494 ft
Destination on the right	

#10 - 7:14 AM - 38 15TH ST

1 Pickup



Continue north on 15TH ST	203 ft
Turn left on BEDFORD ST and immediately turn right on ORANGE ST	0.22 mi
Turn right on PINE ST	281 ft
Turn right on DAVIS ST	156 ft
Destination on the right	

#11 - 7:16 AM - 168 Davis St.

1 Pickup



Go south on DAVIS ST toward BEDFORD ST
Turn right on BEDFORD ST
Turn right on ORANGE ST
Destination on the left

0.16 mi
242 ft
154 ft

#12 - 7:17 AM - 25 Orange Street

1 Pickup



Go north on ORANGE ST toward PINE ST
Turn left on PINE ST
Turn right on LINDEN ST
Destination on the left

0.16 mi
0.27 mi
233 ft

#13 - 7:20 AM - 168 Linden St

1 Pickup



Continue north on LINDEN ST
Turn right on LOCUST ST
Turn right on TREMONT ST
Turn right on PINE ST
Destination on the left

447 ft
0.23 mi
0.13 mi
118 ft

#14 - 7:23 AM - 823 Pine Street

1 Pickup



Continue west on PINE ST
Turn right on WINTER ST
Destination on the right

0.34 mi
104 ft

#15 - 7:24 AM - 91 Winter Street

1 Pickup



Continue north on WINTER ST
Continue on BELMONT ST
Turn left on FRENCH ST
Turn right on HIGH ST
Turn left on PRESIDENT AVE
Turn right on Morton Regular Bus Loop
Make sharp right on Morton SPED Bus Loop
Destination on the right

0.32 mi
0.14 mi
308 ft
0.32 mi
327 ft
0.14 mi
245 ft

#16 - 7:30 AM - James Madison Morton Middle School / 1135 North Main Street

15 Dropoff

Run - MORTON D/D BUS G (AM)

8/28/2019 - 6/15/2020

Driver:

Vehicle: WHALING 169

Mon,Tue,Wed,Thu,Fri

Time: 59 min

Distance: 12.75 mi

Student Crossing <X>

Students: 12 / 12

Description:

#1 - 6:30 AM - 117 BOYDEN ST

1 Pickup



Go south on BOYDEN ST toward GLASGOW ST	0.13 mi
Turn right on ALBERT ST	0.42 mi
Turn right on STAFFORD RD	300 ft
Turn left on SLADE ST	0.35 mi
Bear left on UNNAMED	55 ft
Bear left on LAUREL ST	351 ft
Turn right on DWELLY ST	375 ft
Turn right on VALE ST	256 ft
Destination on the left	

#2 - 6:36 AM - 352 Vale St

1 Pickup



Continue north on VALE ST	162 ft
Turn left on SLADE ST	0.12 mi
Turn right on E MAIN ST	312 ft
Destination on the right	

#3 - 6:37 AM - 394 East Main Street

1 Pickup



Continue north on E MAIN ST	0.47 mi
Turn left on OSBORN ST	0.14 mi
Destination on the right	

#4 - 6:40 AM - 124 Osbourne St

1 Pickup



Continue west on OSBORN ST	395 ft
Turn right on BROADWAY	0.12 mi
Turn left on MIDDLE ST	0.32 mi
Destination on the left	

#5 - 6:43 AM - 157 Middle St

1 Pickup



Continue west on MIDDLE ST	330 ft
Turn left on BAY ST	0.33 mi
Turn left on CHACE ST	0.20 mi



Bear left on GLOBE ST	0.54 mi
Turn right on MONTAUP ST	0.26 mi
Turn left on ORSWELL ST	141 ft
Turn right on BATES ST	0.15 mi
Turn left on STAR ST	369 ft
Turn right on ECLIPSE ST	255 ft
Turn right on TUCKER ST	320 ft
Make U-turn and go back on TUCKER ST	269 ft
Destination on the right	

#6 - 6:52 AM - 57 Tucker Street

1 Pickup



Continue east on TUCKER ST	0.23 mi
Turn right on WILLIAM S CANNING BLVD	421 ft
Continue on MARIANO S BISHOP BLVD	0.33 mi
Turn right on AMITY ST	337 ft
Destination on the right	

#7 - 6:55 AM - 300 Amity St

1 Pickup



Continue west on AMITY ST	358 ft
Turn right on LAUREL ST	0.69 mi
Turn left on DWELLY ST	0.54 mi
Turn left on S MAIN ST	0.63 mi
Destination on the right	

#8 - 7:04 AM - 2325 South MAIN St

1 Pickup



Continue southwest on S MAIN ST	0.34 mi
Turn right on STATE AVE	0.45 mi
Turn right on BAY ST	0.11 mi
Destination on the right	

#9 - 7:07 AM - BAY ST @ BAY VILLAGE / 2000 BAY St

1 Pickup



Continue northeast on BAY ST	1.85 mi
Destination on the right	

#10 - 7:15 AM - 102 BAY ST

1 Pickup



Go east on BAY ST toward DIVISION ST	0.11 mi
Continue on WILLIAM ST	0.58 mi
Turn left on S MAIN ST	278 ft



Turn right on MORGAN ST

0.20 mi

Turn right on 4TH ST

460 ft

Destination on the right

#11 - 7:20 AM - 447 4th St

1 Pickup



Continue south on 4TH ST

0.14 mi

Bear right on PLYMOUTH AVE

105 ft

Turn right on LYON ST

469 ft

Turn right on 2ND ST

483 ft

Destination on the right

#12 - 7:22 AM - 634 Second Street

1 Pickup



Continue northeast on 2ND ST

0.45 mi

Turn left on BORDEN ST

296 ft

Turn right on S MAIN ST

1.20 mi

Turn right on Morton SPED Bus Loop

107 ft

Destination on the left

#13 - 7:30 AM - James Madison Morton Middle School / 1135 North Main Street

12 Dropoff

Run - MORTON D/D BUS H (AM)

8/28/2019 - 6/15/2020

Driver:

Vehicle: WHALING 917

Mon,Tue,Wed,Thu,Fri

Time: 35 min

Distance: 6.52 mi

Student Crossing <X>

Students: 13 / 13

Description:

#1 - 6:55 AM - 366 Warren Street - #2

1 Pickup



Go east on WARREN ST toward LAPHAM ST

30 ft

Turn right on LAPHAM ST

0.16 mi

Destination on the right

#2 - 6:56 AM - 161 Lapham Street

1 Pickup



Continue south on LAPHAM ST

190 ft

Turn right on PELHAM ST

0.17 mi

Turn left on MOTT ST and immediately turn right on PELHAM ST

0.11 mi

Turn right on STAFFORD RD

0.18 mi

Turn right on PLYMOUTH AVE

0.30 mi

Turn left on UNNAMED

55 ft

Continue on LYON ST

152 ft

Destination on the left

#3 - 7:00 AM - 57 Lyon Street

1 Pickup



Go east on LYON ST toward PLYMOUTH AVE / UNNAMED

152 ft

Turn right on PLYMOUTH AVE

0.24 mi

Turn right on CONANT ST

514 ft

Turn right on WHIPPLE ST

459 ft

Destination on the right

#4 - 7:03 AM - 446 Whipple Street

1 Pickup



Continue north on WHIPPLE ST

0.12 mi

Turn right on MIDDLE ST

411 ft

Turn left on 2ND ST

367 ft

Destination on the right

#5 - 7:05 AM - 662 Second st.

1 Pickup



Continue north on 2ND ST

253 ft

Turn right on BRANCH ST

254 ft

Turn left on 3RD ST

0.11 mi

3/24/2020 2:48:44 PM

MORTON D/D BUS H (AM)

1 of 3



Destination on the right

#6 - 7:06 AM - 486 Third Street

1 Pickup



Continue northeast on 3RD ST

462 ft

Turn right on WADE ST

466 ft

Turn right on 5TH ST

73 ft

Destination on the right

#7 - 7:07 AM - 219 Fifth Street

1 Pickup



Continue south on 5TH ST

0.12 mi

Destination on the left

#8 - 7:08 AM - 280 5Th Street

1 Pickup



Continue south on 5TH ST

92 ft

Turn left on BRANCH ST

254 ft

Turn left on JOHN ST

0.13 mi

Destination on the right

#9 - 7:10 AM - 108 John Street

1 Pickup



Continue northeast on JOHN ST

209 ft

Turn left on RODMAN ST

0.18 mi

Turn left on 2ND ST

0.22 mi

Turn right on COTTAGE ST

0.10 mi

Turn left on RIDGE ST

470 ft

Turn right on PARK ST

284 ft

Turn right on FOREST ST

45 ft

Destination on the right

#10 - 7:14 AM - 74 Forest Street

1 Pickup



Continue north on FOREST ST

472 ft

Turn left on COTTAGE ST

263 ft

Turn right on S MAIN ST

0.13 mi

Bear left on UNION ST

279 ft

Turn left on HOPE ST and immediately turn left on WASHINGTON ST

392 ft

Destination on the right

#11 - 7:17 AM - 315 Washington Street

1 Pickup



Continue south on WASHINGTON ST

181 ft



Bear right on S MAIN ST
Turn right on OLIVER ST
Destination on the right

0.34 mi
0.19 mi

#12 - 7:19 AM - 138 Oliver st.

1 Pickup



Continue west on OLIVER ST
Turn right on BROADWAY
Turn left on DIVISION ST
Turn right on ALMOND ST
Turn right on WILLIAM ST
Destination on the right

191 ft
0.26 mi
0.16 mi
310 ft
520 ft

#13 - 7:23 AM - 167 Williams St

1 Pickup



Continue east on WILLIAM ST
Turn left on BROADWAY
Bear right on RT 138
Continue on DAVOL ST
Bear right
Continue on DAVOL ST
Turn right on PRESIDENT AVE
Turn left on N MAIN ST and immediately turn right on Morton SPED Bus Loop
Destination on the left

335 ft
0.39 mi
0.22 mi
0.31 mi
0.12 mi
0.48 mi
0.18 mi
305 ft

#14 - 7:30 AM - James Madison Morton Middle School / 1135 North Main Street

13 Dropoff

Run - RPA D/D BUS A (AM)

8/28/2019 - 6/15/2020

Driver:

Vehicle: WHALING 909

Mon,Tue,Wed,Thu,Fri

Time: 1 hr 36 min

Distance: 29.24 mi

Student Crossing <X>

Students: 12 / 12

Description:

#1 - 6:13 AM - STAFFORD RD & DICKINSON ST (NNE)

1 Pickup



Go north on STAFFORD RD toward HARBOUR MALL DR	0.15 mi
Turn left on HARBOUR MALL DR	495 ft
Turn left at UNNAMED to stay on HARBOUR MALL DR	330 ft
Turn right at UNNAMED to stay on HARBOUR MALL DR	0.32 mi
Bear left on UNNAMED	61 ft
Continue on NEWTON ST	0.13 mi
Turn left on MARIANO S BISHOP BLVD	405 ft
Turn right on AMITY ST	337 ft
Destination on the right	

#2 - 6:18 AM - 300 Amity St

1 Pickup



Continue west on AMITY ST	358 ft
Turn right on LAUREL ST	0.76 mi
Bear right on UNNAMED	55 ft
Bear right on SLADE ST	0.35 mi
Turn left on STAFFORD RD	0.14 mi
Make sharp right on BRAYTON AVE	226 ft
Destination on the left	

#3 - 6:24 AM - 44-46 Brayton Ave

1 Pickup



Continue east on BRAYTON AVE	423 ft
Make U-turn at LANE ST and go back on BRAYTON AVE	0.13 mi
Turn right on STAFFORD RD	0.14 mi
Turn left on PECKHAM ST	0.17 mi
Turn right on WHIPPLE ST	0.12 mi
Turn left on HAMLET ST	0.23 mi
Bear right on UNNAMED	127 ft
Bear left on CENTER ST	0.10 mi
Destination on the left	

#4 - 6:30 AM - 489 Center Street

1 Pickup

3/24/2020 2:48:44 PM

RPA D/D BUS A (AM)

1 of 4



Continue west on CENTER ST	0.28 mi
Turn right on ASH ST	0.25 mi
Turn left on MIDDLE ST	289 ft
Turn left on S BEACON ST	203 ft
Destination on the right	

#5 - 6:33 AM - 255 South Beacon Street

1 Pickup



Continue south on S BEACON ST	0.13 mi
Turn left on SPRAGUE ST	0.17 mi
Turn left on S BEACH ST	0.17 mi
Turn right on MIDDLE ST	0.61 mi
Continue on LYON ST	469 ft
Continue on UNNAMED	55 ft
Turn left on PLYMOUTH AVE	0.72 mi
Continue on 13TH ST	0.12 mi
Continue on ROBESON ST	0.19 mi
Turn right on PINE ST	0.13 mi
Destination on the right	

#6 - 6:43 AM - 939 Pine Street

1 Pickup



Continue east on PINE ST	68 ft
Turn right on DAVIS ST	0.19 mi
Turn right on BEDFORD ST	0.19 mi
Turn left on 12TH ST	0.10 mi
Continue on PLYMOUTH AVE	0.17 mi
Bear right on UNNAMED	0.33 mi
Continue on I 195	0.17 mi
Continue on 5	0.44 mi
Continue on DAVOL ST	0.11 mi
Continue on RT 138	0.54 mi
Continue on RT 79	1.42 mi
Turn left on N MAIN ST	0.24 mi
Turn right on HERMAN ST	0.12 mi
Make sharp right on KIMBALL ST	422 ft
Turn left on PLEASANT VIEW	303 ft
Destination on the left	

#7 - 6:54 AM - 26 PLEASANT VIEW

1 Pickup

Continue east on PLEASANT VIEW	0.18 mi
Turn right on HERMAN ST	437 ft
Turn left on HIGHLAND AVE	0.82 mi
Continue on UNNAMED	0.46 mi
Continue on RT 24	0.29 mi
Continue on 8A	0.18 mi
Turn left on INDUSTRIAL PARK RD	0.11 mi
Continue on UNNAMED	152 ft
Turn right to stay on UNNAMED	131 ft
Bear right on N MAIN ST	0.17 mi
Turn left on ROLLING GREEN DR	198 ft
Destination on the right	

#8 - 7:02 AM - 11 ROLLING GREEN DR**1 Pickup**

Go northwest on ROLLING GREEN DR	303 ft
Turn left to stay on ROLLING GREEN DR	0.54 mi
Turn right on N MAIN ST	0.18 mi
Continue on UNNAMED	171 ft
Continue on N MAIN ST	277 ft
Make U-turn and go back on N MAIN ST	286 ft
Continue on UNNAMED	241 ft
Turn right to stay on UNNAMED	0.12 mi
Bear right on RT 24	2.76 mi
Continue on 5	0.28 mi
Continue on UNNAMED	0.14 mi
Continue on PRESIDENT AVE ROTARY	0.13 mi
Bear right on N EASTERN AVE	1.70 mi
Make sharp right on PLEASANT ST	329 ft
Turn left on WEBSTER ST	301 ft
Turn left on PITMAN ST	452 ft
Destination on the left	

#9 - 7:19 AM - 92 Pitman Street**1 Pickup**

Continue south on PITMAN ST	132 ft
Turn right on MERINO ST	246 ft
Turn right on ALDEN ST	0.33 mi



Turn right on JENCKS ST	0.15 mi
Turn left on PLEASANT ST	228 ft
Make sharp left on FLINT ST	255 ft
Destination on the right	

#10 - 7:22 AM - 231 FLINT ST

1 Pickup



Continue south on FLINT ST	0.12 mi
Turn left on ALDEN ST	0.11 mi
Turn left on CLAFLIN ST	0.10 mi
Turn left on PLEASANT ST	256 ft
Turn right on MASON ST	0.12 mi
Bear right on UNNAMED	0.19 mi
Turn right on COUNTY ST and immediately make sharp left on EASTERN AVE	1.27 mi
Continue on PRESIDENT AVE ROTARY	238 ft
Continue on UNNAMED	0.92 mi
Continue on RT 24	2.20 mi
Continue on 8A	0.18 mi
Turn left on INDUSTRIAL PARK RD	0.11 mi
Continue on UNNAMED	152 ft
Turn right on UNNAMED and immediately turn right on UNNAMED	0.13 mi
Bear right on RT 24	0.65 mi
Continue on 6	0.27 mi
Continue on HIGHLAND AVE	0.56 mi
Destination on the left	

#11 - 7:39 AM - 2425 Highland Ave

2 Pickup



Continue southwest on HIGHLAND AVE	1.93 mi
Turn right at NEW BOSTON RD to stay on HIGHLAND AVE	0.31 mi
Turn right on MAPLE ST	422 ft
Turn left on ROCK ST	0.15 mi
Destination on the right	

#12 - 7:50 AM - Resiliency Preparatory Academy / 290 Rock Street

12 Dropoff

Run - SILVIA D/D BUS A (AM)

8/28/2019 - 6/15/2020

Driver:

Vehicle: WHALING 904

Mon,Tue,Wed,Thu,Fri

Time: 1 hr 11 min

Distance: 16.72 mi

Student Crossing <X>

Students: 15 / 15

Description:

#1 - 6:04 AM - 47 Orswell St.

2 Pickup



Go east on ORSWELL ST toward VALE ST

430 ft

Turn right on LAUREL ST

0.47 mi

Turn left on HENRY ST

85 ft

Destination on the left

#2 - 6:07 AM - 344 Henry Street

1 Pickup



Continue east on HENRY ST

114 ft

Make U-turn and go back on HENRY ST

198 ft

Turn right on LAUREL ST

0.56 mi

Turn left on DWELLY ST

0.54 mi

Turn left on S MAIN ST

0.61 mi

Turn right on MT HOPE AVE

278 ft

Destination on the left

#3 - 6:15 AM - 655 Mt. Hope Avenue

1 Pickup



Continue west on MT HOPE AVE

413 ft

Turn right on ANDREWS ST and immediately turn right on LAPLANTE ST

0.12 mi

Turn left on KING ST

456 ft

Turn right on WOODMAN ST

430 ft

Turn left on S MAIN ST

0.57 mi

Turn right on SLADE ST

0.51 mi

Turn right on RHODE ISLAND AVE

0.41 mi

Continue on WILLIAM S CANNING BLVD

421 ft

Continue on MARIANO S BISHOP BLVD

0.33 mi

Turn right on AMITY ST

337 ft

Destination on the right

#4 - 6:26 AM - 300 Amity St

1 Pickup



Continue west on AMITY ST

358 ft

Turn right on LAUREL ST

0.69 mi



Turn left on DWELLY ST	0.54 mi
Turn left on S MAIN ST	0.97 mi
Turn right on STATE AVE	0.45 mi
Turn right on BAY ST	0.11 mi
Destination on the right	

#5 - 6:37 AM - BAY ST @ BAY VILLAGE / 2000 BAY St

2 Pickup



Go northeast on BAY ST toward PRINCE ST	0.64 mi
Turn right on CHARLES ST	488 ft
Destination on the right	

#6 - 6:41 AM - SUNSET HILL D/D CHARLES / 314 Charles St

4 Pickup



Continue east on CHARLES ST	465 ft
Turn right on BOWEN ST	0.19 mi
Turn right on WALTER ST	0.11 mi
Turn left on POPLAR ST	234 ft
Turn left on GOODWIN ST	405 ft
Turn left on MYRTLE ST	75 ft
Destination on the right	

#7 - 6:44 AM - 28 Myrtle Street

1 Pickup



Continue north on MYRTLE ST	153 ft
Turn right on WALTER ST and immediately turn left on BOWEN ST	0.35 mi
Turn right on BIRCH ST	0.25 mi
Destination on the right	

#8 - 6:48 AM - 579 Birch St.

1 Pickup



Continue east on BIRCH ST	0.10 mi
Turn left on S MAIN ST	0.17 mi
Turn right on SLADE ST	0.43 mi
Turn left on VALE ST	79 ft
Destination on the right	

#9 - 6:51 AM - 298 Vale St.

1 Pickup



Continue north on VALE ST	346 ft
Turn left on GLOBE ST	0.37 mi
Turn right on BROADWAY	0.32 mi
Turn left on SPRAGUE ST	507 ft



Turn right on S BEACH ST
Turn right on OLIVER ST
Destination on the right

0.12 mi
198 ft

#10 - 6:56 AM - 31 Oliver Street

1 Pickup



Continue east on OLIVER ST
Turn left on BROADWAY
Bear right on RT 138
Continue on DAVOL ST
Continue on RT 138
Continue on RT 79
Turn left on N MAIN ST
Turn right on HERMAN ST
Turn left on HIGHLAND AVE
Turn right on WILSON RD
Turn right on MERIDIAN ST
Turn left on Silvia Bus Loop
Destination on the right

312 ft
0.72 mi
0.22 mi
0.31 mi
0.54 mi
1.42 mi
0.24 mi
0.36 mi
0.69 mi
0.57 mi
0.32 mi
0.11 mi

#11 - 7:15 AM - Frank M. Silvia Elementary School / 1899 Meridian Street

15 Dropoff

Run - SILVIA D/D BUS B (AM)

8/15/2019 - 6/15/2020

Driver:

Vehicle: WHALING 902

Mon,Tue,Wed,Thu,Fri

Time: 43 min

Distance: 10.33 mi

Student Crossing <X>

Students: 15 / 15

Description:

#1 - 6:31 AM - 319 Winter St

1 Pickup



Go south on WINTER ST toward WALNUT ST

496 ft

Turn right on LOCUST ST

0.43 mi

Turn left on DOCTOR ST

340 ft

Bear right on MEADOW ST

195 ft

Destination on the right

#2 - 6:34 AM - 28 Meadow Street

1 Pickup



Continue south on MEADOW ST

170 ft

Turn left on PINE ST

294 ft

Turn right on GREEN ST

398 ft

Destination on the right

#3 - 6:36 AM - 100 Green Street

1 Pickup



Continue south on GREEN ST

159 ft

Turn left on BANK ST

0.41 mi

Destination on the right

#4 - 6:38 AM - 433 Bank Street # 11

2 Pickup



Continue east on BANK ST

185 ft

Turn right on OGRADY ST

354 ft

Turn right on BEDFORD ST

0.31 mi

Continue on CENTRAL ST

517 ft

Turn left on MILLIKEN BLVD

0.29 mi

Destination on the right

#5 - 6:42 AM - 301 Milliken Blvd

1 Pickup



Go southwest on MILLIKEN BLVD

210 ft

Turn right on COLUMBIA ST

0.10 mi

Turn right on CANAL ST

0.12 mi

Destination on the right

#6 - 6:44 AM - 130 Canal Street

3/24/2020 2:48:44 PM

SILVIA D/D BUS B (AM)

1 of 3

2 Pickup

Continue north on CANAL ST	122 ft
Turn left on SPRING ST	173 ft
Bear left on MULBERRY ST	0.15 mi
Turn left on COLUMBIA ST	0.28 mi
Continue on RODMAN ST	0.17 mi
Turn right on 4TH ST	520 ft
Turn left on MORGAN ST	50 ft
Destination on the left	

#7 - 6:48 AM - 220 Morgan Street**1 Pickup**

Continue southeast on MORGAN ST	188 ft
Turn right on 5TH ST	362 ft
Destination on the left	

#8 - 6:49 AM - 336 Fifth Street**2 Pickup**

Continue south on 5TH ST	495 ft
Turn right on PLYMOUTH AVE	339 ft
Make sharp right on 4TH ST	250 ft
Destination on the left	

#9 - 6:50 AM - 549 4Th Street**1 Pickup**

Continue north on 4TH ST	337 ft
Turn right on BRANCH ST	497 ft
Turn left on JOHN ST	440 ft
Destination on the right	

#10 - 6:52 AM - 144 John Street**2 Pickup**

Continue northeast on JOHN ST	461 ft
Turn right on RODMAN ST	0.20 mi
Turn right on BLACKSTONE ST	0.20 mi
Turn left on DOVER ST	399 ft
Turn right at LOWELL ST to stay on DOVER ST	407 ft
Turn right on SNELL ST	474 ft
Destination on the left	

#11 - 6:56 AM - 123 Snell Street**1 Pickup**

Continue west on SNELL ST	0.12 mi
---------------------------	---------



Turn right on PLYMOUTH AVE	0.58 mi
Turn left on UNNAMED	0.33 mi
Continue on I 195	0.17 mi
Continue on 5	0.44 mi
Continue on DAVOL ST	0.11 mi
Continue on RT 138	0.54 mi
Continue on RT 79	1.42 mi
Turn left on N MAIN ST	0.24 mi
Turn right on HERMAN ST	0.36 mi
Turn left on HIGHLAND AVE	0.69 mi
Turn right on WILSON RD	0.57 mi
Turn right on MERIDIAN ST	0.32 mi
Turn left on Silvia Bus Loop	0.11 mi
Destination on the right	

#12 - 7:15 AM - Frank M. Silvia Elementary School / 1899 Meridian Street

15 Dropoff

Run - SILVIA D/D BUS C (AM)

8/28/2019 - 6/15/2020

Driver:

Vehicle: WHALING 903

Mon,Tue,Wed,Thu,Fri

Time: 59 min

Distance: 11.34 mi

Student Crossing <X>

Students: 17 / 17

Description:

#1 - 6:15 AM - 268 McGowan St

1 Pickup



Go west on MCGOWAN ST toward KNIGHT ST	0.27 mi
Continue on UNNAMED	55 ft
Continue on E WARREN ST	389 ft
Turn right on PITMAN ST	0.19 mi
Turn right on HARRIMAN ST	216 ft
Turn right on RAYMOND ST	233 ft
Destination on the right	

#2 - 6:19 AM - 185 Raymond Street

1 Pickup



Go south on RAYMOND ST toward EDGEMOND ST	208 ft
Turn left on EDGEMOND ST	224 ft
Turn right on EASTERN AVE	325 ft
Make U-turn at JEPSON ST and go back on EASTERN AVE	0.79 mi
Destination on the right	

#3 - 6:23 AM - 162 Eastern Avenue

1 Pickup



Go north on EASTERN AVE toward MONARCH ST	154 ft
Make U-turn at DOWNING ST and go back on EASTERN AVE	0.87 mi
Turn right on E WARREN ST	0.12 mi
Turn right on ALDEN ST	0.15 mi
Destination on the right	

#4 - 6:29 AM - 506 Alden Street

1 Pickup



Go north on ALDEN ST toward MERINO ST	0.11 mi
Turn right on WEBSTER ST	0.12 mi
Turn left on PLEASANT ST	236 ft
Turn left on CHOATE ST	71 ft
Destination on the right	

#5 - 6:30 AM - 95 Choate Street

1 Pickup



Continue southwest on CHOATE ST	478 ft
---------------------------------	--------



Turn right on ALDEN ST	247 ft
Turn right on EVERETT ST	0.10 mi
Turn left on PLEASANT ST	232 ft
Turn left on BOUTWELL ST	271 ft
Destination on the right	

#6 - 6:33 AM - 45 Boutwell Street

1 Pickup



Continue southwest on BOUTWELL ST	273 ft
Turn right on ALDEN ST	0.12 mi
Turn right on JENCKS ST	0.15 mi
Turn left on PLEASANT ST	0.34 mi
Turn right on QUARRY ST	0.18 mi
Destination on the left	

#7 - 6:37 AM - 83 Quarry Street

1 Pickup



Continue north on QUARRY ST	241 ft
Turn right on HEALY ST	0.17 mi
Turn right on CARLISA DR	0.10 mi
Turn left on DOYLE ST and immediately turn right on N ROCLIFFE ST	0.12 mi
Turn right on COUNTY ST	0.11 mi
Destination on the left	

#8 - 6:40 AM - 275 County Street

1 Pickup



Go west on COUNTY ST toward QUARRY ST / UNNAMED	31 ft
Bear left on UNNAMED	81 ft
Make sharp left on PLEASANT ST	0.17 mi
Turn right on MASSASOIT ST	237 ft
Destination on the left	

#9 - 6:42 AM - 44 MASSASOIT St

1 Pickup



Go south on MASSASOIT ST toward WAMSUTTA ST	254 ft
Turn left on WAMSUTTA ST and immediately turn left on QUEQUECHAN ST	0.22 mi
Turn right on COUNTY ST and immediately turn left on COVEL ST	0.28 mi
Turn right on BEDFORD ST and immediately turn left on EDDY ST	0.13 mi
Destination on the left	

#10 - 6:46 AM - 120 Eddy St

1 Pickup



Continue north on EDDY ST	0.20 mi
---------------------------	---------



Turn left on LOCUST ST
Turn left on JOHNSON ST
Destination on the right

276 ft

399 ft

#11 - 6:48 AM - 220 Johnson Street

2 Pickup



Continue south on JOHNSON ST
Destination on the right

0.18 mi

#12 - 6:49 AM - 64 Johnson Street

1 Pickup



Continue south on JOHNSON ST
Turn left on BEDFORD ST
Turn right on HAFFARDS ST
Turn right on COUNTY ST and immediately turn left on FLINT ST
Turn right on ALDEN ST and immediately turn right on HARRISON ST
Destination on the left

353 ft

0.11 mi

0.25 mi

0.35 mi

0.15 mi

#13 - 6:54 AM - 233 Harrison Street

1 Pickup



Continue north on HARRISON ST
Turn left on PLEASANT ST
Turn right on QUEQUECHAN ST
Destination on the right

437 ft

251 ft

0.10 mi

#14 - 6:55 AM - 20 Quequechan St.

1 Pickup



Continue north on QUEQUECHAN ST
Turn right on COUNTY ST and immediately turn left on COVEL ST
Destination on the left

107 ft

0.11 mi

#15 - 6:57 AM - 191 Covell st.

1 Pickup



Continue north on COVEL ST
Turn left on DOYLE ST
Turn left on N ROCLIFFE ST
Destination on the right

210 ft

412 ft

424 ft

#16 - 6:58 AM - 54 North Roccliffe Street

1 Pickup



Continue south on N ROCLIFFE ST
Turn left on COUNTY ST
Turn left on ALBION ST
Turn right on CHESWORTH ST

165 ft

0.22 mi

0.18 mi

0.11 mi



Turn left on EASTERN AVE	0.93 mi
Turn right on NEW BOSTON RD	0.24 mi
Turn left on WILLOW ST	478 ft
Bear right on RUTH ST	240 ft
Continue on UNNAMED	55 ft
Continue on MERIDIAN ST	1.72 mi
Turn right on Silvia Bus Loop	0.11 mi
Destination on the right	

#17 - 7:15 AM - Frank M. Silvia Elementary School / 1899 Meridian Street

17 Dropoff

Run - SILVIA D/D BUS D (AM)

8/28/2019 - 6/15/2020

Driver:
Time: 50 min
Students: 18 / 18

Vehicle: WHALING 905
Distance: 10.54 mi
Description:

Mon, Tue, Wed, Thu, Fri
Student Crossing <X>

#1 - 6:24 AM - 110 Celia St.

1 Pickup



Go south on CELIA ST toward DUBLIN ST	2 ft
Turn left on DUBLIN ST	306 ft
Turn right on FREELOVE ST	0.22 mi
Turn right on DAVID ST	0.12 mi
Turn right on N EASTERN AVE	300 ft
Destination on the right	

#2 - 6:27 AM - 655 North Eastern Avenue

1 Pickup



Continue north on N EASTERN AVE	0.25 mi
Turn left on NEW BOSTON RD	0.73 mi
Destination on the right	

#3 - 6:31 AM - 402 New Boston Road

1 Pickup



Continue west on NEW BOSTON RD	0.11 mi
Turn right on STETSON ST	0.25 mi
Turn right on PRESIDENT AVE	0.22 mi
Destination on the left	

#4 - 6:34 AM - 2 Jefferson Court

1 Pickup



Continue east on PRESIDENT AVE	189 ft
Turn left on RAY ST	0.55 mi
Turn right on NICHOLS ST	0.17 mi
Destination on the right	

#5 - 6:38 AM - 433 Nichols Street

1 Pickup



Continue east on NICHOLS ST	381 ft
Turn right on MARKELL ST	238 ft
Turn right on LANGLEY ST	0.24 mi
Turn left on Ray St	0.34 mi
Turn right on HOOD ST	0.15 mi
Destination on the right	

#6 - 6:42 AM - 728 Hood Street

1 Pickup



Continue west on HOOD ST

0.36 mi

Turn right on ADAMS ST

0.12 mi

Destination on the left

#7 - 6:44 AM - 114 Adams Street

1 Pickup



Continue northeast on ADAMS ST

258 ft

Turn left on STEWART ST

0.10 mi

Destination on the left

#8 - 6:45 AM - 131 Stewart St. #3A

1 Pickup



Continue northwest on STEWART ST

0.12 mi

Bear right on BRIGHTMAN ST

0.26 mi

Turn right on FULTON ST

497 ft

Turn right on SUFFOLK ST

55 ft

Destination on the left

#9 - 6:48 AM - 105 Suffolk St

1 Pickup



Continue east on SUFFOLK ST

285 ft

Turn right on ST MARY ST

491 ft

Turn left on BRIGHTMAN ST

0.19 mi

Bear left on STEWART ST

0.14 mi

Turn right on N UNDERWOOD ST

4 ft

Destination on the left

#10 - 6:50 AM - 495 N. Underwood St

1 Pickup



Continue south on N UNDERWOOD ST

477 ft

Turn right on WEETAMOE ST

360 ft

Turn right on N BELMONT ST

147 ft

Destination on the right

#11 - 6:52 AM - 569 North Belmont Street

1 Pickup



Continue north on N BELMONT ST

78 ft

Turn left on VESTAL ST

503 ft

Turn left on N MAIN ST

0.56 mi

Turn left on LINCOLN AVE

485 ft

Destination on the right

#12 - 6:56 AM - 81 Lincoln Avenue

2 Pickup



Continue east on LINCOLN AVE

55 ft

Turn right on JUNE ST

174 ft

Destination on the right

#13 - 6:57 AM - 520 June Street

1 Pickup



Continue south on JUNE ST

449 ft

Turn right on FRENCH ST

431 ft

Turn right on BARNABY ST

0.24 mi

Turn left on PEARCE ST

49 ft

Destination on the left

#14 - 6:59 AM - 201 Pearce Street

1 Pickup



Continue west on PEARCE ST

0.20 mi

Turn right on N DAVOL ST

0.50 mi

Continue on UNNAMED

0.63 mi

Continue on RT 79

0.32 mi

Turn left on N MAIN ST

0.24 mi

Turn right on HERMAN ST

0.23 mi

Destination on the left

#15 - 7:05 AM - 244 Herman Street

1 Pickup



Continue east on HERMAN ST

0.13 mi

Turn left on HIGHLAND AVE

0.27 mi

Destination on the right

#16 - 7:07 AM - 2425 Highland Ave

1 Pickup



Continue northeast on HIGHLAND AVE

0.43 mi

Turn right on WILSON RD

0.53 mi

Destination on the left

#17 - 7:11 AM - 896 Wilson Rd

1 Pickup



Continue east on WILSON RD

176 ft

Turn right on MERIDIAN ST

0.32 mi

Turn left on Silvia Bus Loop

0.11 mi

Destination on the right

#18 - 7:15 AM - Frank M. Silvia Elementary School / 1899 Meridian Street

18 Dropoff

Run - SPENCER BORDEN D/D BUS E (AM)

8/28/2019 - 6/15/2020

Driver:

Vehicle:

WHALING 159

Time: 60 min

Distance:

13.84 mi

Students: 16 / 16

Description:

Mon,Tue,Wed,Thu,Fri

Student Crossing <X>

#1 - 7:25 AM - 658 New Boston Rd

1 Pickup



Go west on NEW BOSTON RD toward VINCENT ST

0.47 mi

Destination on the left

#2 - 7:27 AM - 163 New Boston Road

1 Pickup



Go west on NEW BOSTON RD toward MADISON ST

296 ft

Turn left on HANOVER ST

0.36 mi

Turn right on WALNUT ST

90 ft

Destination on the left

#3 - 7:30 AM - 697 Walnut Street

2 Pickup



Go west on WALNUT ST toward LINDEN ST

0.36 mi

Turn left on CHALONER ST

350 ft

Turn right on LOCUST ST

0.15 mi

Destination on the left

#4 - 7:33 AM - 170 Locust St

1 Pickup



Continue west on LOCUST ST

459 ft

Turn right on DANFORTH ST

341 ft

Turn right on WALNUT ST

0.33 mi

Turn left on HIGH ST

0.24 mi

Destination on the right

#5 - 7:36 AM - 645 High St.

1 Pickup



Continue north on HIGH ST

208 ft

Turn left on FRENCH ST

0.20 mi

Turn left on BARNABY ST

521 ft

Turn right on PROSPECT ST and immediately turn right on N MAIN ST

424 ft

Turn left on ODD ST

255 ft

Turn left on DURFEE ST

208 ft

Destination on the left

#6 - 7:40 AM - 591 Durfee Street

3/24/2020 2:48:44 PM

SPENCER BORDEN D/D BUS E (AM)

1 of 4

1 Pickup

Continue south on DURFEE ST	377 ft
Turn left on CEDAR ST	327 ft
Turn left on N MAIN ST	0.11 mi
Turn left on ODD ST	255 ft
Turn left on DURFEE ST	41 ft
Destination on the left	

#7 - 7:42 AM - 625 Durfee Street**1 Pickup**

Continue south on DURFEE ST	0.10 mi
Turn left on CEDAR ST	327 ft
Turn left on N MAIN ST	0.24 mi
Turn left on OLD COLONY ST	226 ft
Destination on the left	

#8 - 7:45 AM - 7 Old Colony Street**1 Pickup**

Continue northwest on OLD COLONY ST	22 ft
Turn left on DURFEE ST	285 ft
Turn right on TURNER ST	260 ft
Turn right on DAVOL ST	0.36 mi
Turn right on BROWNELL ST and immediately turn left on LINDSEY ST	0.16 mi
Turn right on CORY ST	434 ft
Destination on the left	

#9 - 7:48 AM - 162 Cory Street**1 Pickup**

Continue east on CORY ST	148 ft
Make U-turn and go back on CORY ST	0.11 mi
Turn right on LINDSEY ST	0.20 mi
Turn right on BRIGHTMAN ST	265 ft
Destination on the right	

#10 - 7:50 AM - 179 Brightman Street**1 Pickup**

Go east on BRIGHTMAN ST toward MORTON ST	0.25 mi
Turn left on N MAIN ST	0.19 mi
Turn right on LANGLEY ST	455 ft
Turn left on N UNDERWOOD ST	340 ft
Turn right on DANIS ST	409 ft
Turn left on STOWE ST	74 ft



Destination on the right

#11 - 7:54 AM - 79 Stowe Street

1 Pickup



Continue north on STOWE ST	311 ft
Turn right on HARVARD ST	0.40 mi
Turn right on READING ST	224 ft
Turn right on ALBANY ST	134 ft
Destination on the left	

#12 - 7:57 AM - 247 Albany St

1 Pickup



Go west on ALBANY ST toward WOODLAWN ST	308 ft
Turn left on WOODLAWN ST	262 ft
Turn left on NICHOLS ST	0.62 mi
Turn right on ELSBREE ST	257 ft
Turn right on LANGLEY ST	496 ft
Destination on the right	

#13 - 8:01 AM - 1058 Langley St.

1 Pickup



Continue west on LANGLEY ST	0.33 mi
Turn right on RAY ST	0.38 mi
Turn left on VALENTINE ST	0.15 mi
Turn right on ROBESON ST	0.24 mi
Continue on HIGHLAND AVE	318 ft
Turn left on MT PLEASANT ST	0.16 mi
Turn right on GIBBS ST and immediately turn left on PLEASANT VIEW	0.11 mi
Destination on the right	

#14 - 8:08 AM - 6 Pleasant View

1 Pickup



Continue west on PLEASANT VIEW	62 ft
Turn right on KIMBALL ST	422 ft
Make sharp left on HERMAN ST	0.12 mi
Turn right on N MAIN ST	1.38 mi
Destination on the right	

#15 - 8:15 AM - 4001 North Main Street / 4001 North MAIN St

1 Pickup



Continue northeast on N MAIN ST	0.38 mi
Continue on UNNAMED	241 ft
Turn right to stay on UNNAMED	0.12 mi



Bear right on RT 24	2.76 mi
Continue on 5	0.28 mi
Continue on UNNAMED	0.14 mi
Continue on PRESIDENT AVE ROTARY	350 ft
Bear right on PRESIDENT AVE	0.33 mi
Turn right on Spencer Borden Bus Loop	326 ft
Destination on the left	

#16 - 8:25 AM - Spencer Borden Elementary School / 1400 President Avenue

16 Dropoff

Run - SPENCER BORDEN D/D BUS F (AM)

8/28/2019 - 6/15/2020

Driver:

Vehicle: WHALING 151

Mon,Tue,Wed,Thu,Fri

Time: 1 hr 24 min

Distance: 16.83 mi

Student Crossing <X>

Students: 24 / 24

Description:

#1 - 7:00 AM - 64 Earle St

1 Pickup



Go west on EARLE ST toward EASTERN AVE	378 ft
Turn left on EASTERN AVE	190 ft
Turn left on HORTON ST	0.16 mi
Turn left on DESROSIERS ST and immediately turn left on EARLE ST	438 ft
Destination on the left	

#2 - 7:03 AM - 131 Earle Street

1 Pickup



Go west on EARLE ST toward EASTERN AVE	0.12 mi
Turn right on EASTERN AVE	234 ft
Turn right on BARNES ST	0.35 mi
Destination on the left	

#3 - 7:06 AM - 370 Barnes Street

1 Pickup



Continue east on BARNES ST	135 ft
Turn right on GURNETT ST	263 ft
Turn right on BARDSLEY ST	0.14 mi
Continue on EARLE ST	0.22 mi
Turn right on EASTERN AVE and immediately turn left on ST JOSEPH ST	0.14 mi
Turn left on NOTRE DAME ST	429 ft
Bear right on BOUTWELL ST	0.10 mi
Turn right on ALDEN ST	0.12 mi
Turn right on JENCKS ST	351 ft
Destination on the left	

#4 - 7:11 AM - 311 Jencks St.

1 Pickup



Continue north on JENCKS ST	426 ft
Turn left on PLEASANT ST	0.13 mi
Turn right on QUEQUECHAN ST	0.12 mi
Turn right on COUNTY ST	0.15 mi
Turn right on THOMAS ST	0.14 mi



Destination on the right

#5 - 7:14 AM - 156 Thomas Street

1 Pickup



Go south on THOMAS ST toward PLEASANT ST	479 ft
Make sharp right on PLEASANT ST	0.24 mi
Turn left on MASSASOIT ST	237 ft
Destination on the left	

#6 - 7:16 AM - 44 MASSASOIT St

1 Pickup



Continue south on MASSASOIT ST	254 ft
Turn left on WAMSUTTA ST and immediately turn left on QUEQUECHAN ST	319 ft
Destination on the left	

#7 - 7:17 AM - 151 Quequechan Street

1 Pickup



Go north on QUEQUECHAN ST toward PLEASANT ST	181 ft
Make sharp right on PLEASANT ST	0.33 mi
Make sharp left on NOTRE DAME ST and immediately turn right on BEDARD ST	0.16 mi
Turn right on EASTERN AVE and immediately turn left on HORTON ST	0.26 mi
Make sharp left on COUNTY ST	406 ft
Destination on the right	

#8 - 7:22 AM - 934 County Street

1 Pickup



Continue northwest on COUNTY ST	0.60 mi
Turn left on FLINT ST	282 ft
Turn right on CANONICUS ST	398 ft
Turn right on QUEQUECHAN ST	282 ft
Turn right on COUNTY ST	127 ft
Destination on the left	

#9 - 7:26 AM - 350 County Street

1 Pickup



Continue east on COUNTY ST	29 ft
Turn left on COVEL ST	0.25 mi
Turn left on BEDFORD ST	0.43 mi
Turn right on ORANGE ST	0.19 mi
Turn right on PINE ST	190 ft
Destination on the left	

#10 - 7:31 AM - 928 Pine St

1 Pickup

Continue east on PINE ST	0.16 mi
Turn right on N QUARRY ST	0.19 mi
Turn left on BEDFORD ST	0.48 mi
Turn right on EASTERN AVE	0.14 mi
Turn right on DOWNING ST	0.17 mi
Destination on the right	

#11 - 7:36 AM - 18 Downing Street**1 Pickup**

Continue west on DOWNING ST	88 ft
Turn left on HAFFARDS ST	490 ft
Turn right on COUNTY ST	296 ft
Turn right on COVEL ST	0.25 mi
Turn right on BEDFORD ST	368 ft
Turn right on HAFFARDS ST	128 ft
Destination on the right	

#12 - 7:39 AM - 25 Haffards Street**1 Pickup**

Go south on HAFFARDS ST toward DONNELLY ST	412 ft
Turn left on DONNELLY ST	347 ft
Turn left on ALBION ST	0.10 mi
Turn left on BEDFORD ST and immediately turn right on CHAVENSON ST	441 ft
Destination on the left	

#13 - 7:41 AM - 62 Chavenson St**2 Pickup**

Continue north on CHAVENSON ST	28 ft
Turn left on BEATTIE ST	0.36 mi
Turn left on N QUARRY ST	387 ft
Turn right on BEDFORD ST	0.34 mi
Turn left on 12TH ST	0.10 mi
Continue on PLYMOUTH AVE	0.17 mi
Bear right on UNNAMED	0.33 mi
Continue on I 195	0.17 mi
Continue on 5	0.44 mi
Continue on DAVOL ST	0.11 mi
Bear right	0.12 mi
Continue on DAVOL ST	0.56 mi
Turn right on BROWNELL ST and immediately turn left on LINDSEY ST	0.16 mi



Turn right on CORY ST

434 ft

Destination on the left

#14 - 7:52 AM - 162 Cory Street

1 Pickup



Continue east on CORY ST

148 ft

Make U-turn and go back on CORY ST

0.11 mi

Turn left on LINDSEY ST

0.21 mi

Turn left on PRESIDENT AVE

0.26 mi

Turn right on ROCK ST

0.67 mi

Turn left on LOCUST ST

0.97 mi

Turn right on EDDY ST

521 ft

Turn right on BEAUREGARDE ST

269 ft

Turn right on JOHNSON ST

121 ft

Destination on the left

#15 - 8:03 AM - 220 Johnson Street

3 Pickup



Continue north on JOHNSON ST

399 ft

Turn left on LOCUST ST

0.20 mi

Turn left on N QUARRY ST

0.32 mi

Turn right on BEDFORD ST

0.13 mi

Turn left on 16TH ST

0.17 mi

Turn right on PLEASANT ST

232 ft

Turn right on 15TH ST

238 ft

Destination on the right

#16 - 8:08 AM - 120 15th Street

3 Pickup



Continue north on 15TH ST

0.11 mi

Turn left on BEDFORD ST

0.33 mi

Turn left on 8TH ST

0.10 mi

Turn left on PLEASANT ST

242 ft

Turn left on 9TH ST

504 ft

Destination on the left

#17 - 8:12 AM - 27 9th St.

1 Pickup



Continue north on 9TH ST

43 ft

Turn left on BEDFORD ST

239 ft

Turn left on 8TH ST

0.10 mi



Turn left on PLEASANT ST
Continue on UNNAMED
Bear left on 13TH ST
Continue on ROBESON ST
Destination on the right

0.16 mi
219 ft
0.11 mi
0.16 mi

#18 - 8:16 AM - 165 Robeson St

1 Pickup



Continue north on ROBESON ST
Turn right on LOCUST ST
Turn left on BLAINE ST
Destination on the right

0.16 mi
0.63 mi
0.19 mi

#19 - 8:20 AM - 49 Bullock Street

1 Pickup



Continue north on BLAINE ST
Turn left on BULLOCK ST and immediately turn right on OAK GROVE AVE
Turn left on NEW BOSTON RD and immediately turn right on CHARLOTTE ST
Turn left on PRESIDENT AVE and immediately turn right on Spencer Borden
Bus Loop
Destination on the left

56 ft
0.36 mi
0.21 mi
351 ft

#20 - 8:25 AM - Spencer Borden Elementary School / 1400 President Avenue

24 Dropoff

Run - SPENCER BORDEN D/D BUS G (AM)

8/28/2019 - 6/15/2020

Driver:
Time: 1 hr 0 min
Students: 18 / 18

Vehicle: WHALING 169
Distance: 11.72 mi
Description:

Mon,Tue,Wed,Thu,Fri
Student Crossing <X>

#1 - 7:24 AM - 644 Grinnell Street

1 Pickup



Go west on GRINNELL ST toward RODMAN ST	360 ft
Turn left on RODMAN ST	0.12 mi
Turn left on BRAYTON AVE	384 ft
Destination on the right	

#2 - 7:26 AM - 557 Brayton Ave

1 Pickup



Go east on BRAYTON AVE toward BOYDEN ST	113 ft
Turn right on BOYDEN ST	0.17 mi
Turn right on ALBERT ST	113 ft
Turn left on CARTER ST	219 ft
Destination on the right	

#3 - 7:28 AM - 44 Carter St

1 Pickup



Continue south on CARTER ST	413 ft
Turn right on DETROIT ST	347 ft
Turn right on RODMAN ST	0.30 mi
Turn left on BRAYTON AVE	489 ft
Turn right on SMITH ST	0.20 mi
Destination on the right	

#4 - 7:32 AM - 166 Smith Street

1 Pickup



Continue north on SMITH ST	289 ft
Turn left on WARREN ST	0.24 mi
Turn right on COGGESHALL ST	411 ft
Destination on the left	

#5 - 7:34 AM - 337 Coggeshall Street

1 Pickup



Continue north on COGGESHALL ST	164 ft
Continue on DOVER ST	0.16 mi
Turn right on LOWELL ST	524 ft
Turn right on NASHUA ST	498 ft



Turn right on LAWRENCE ST

73 ft

Destination on the right

#6 - 7:36 AM - 189 Lawrence Street

1 Pickup



Continue south on LAWRENCE ST

327 ft

Turn right on SNELL ST

0.35 mi

Turn right on PLYMOUTH AVE

348 ft

Turn left on UNNAMED

55 ft

Continue on LYON ST

204 ft

Turn right on 3RD ST

0.20 mi

Destination on the right

#7 - 7:40 AM - 526 3Rd Street

1 Pickup



Go northeast on 3RD ST toward MORGAN ST

0.16 mi

Turn right on RODMAN ST

0.13 mi

Turn left on JOHN ST

321 ft

Turn left on BROW ST

230 ft

Turn left on 5TH ST

227 ft

Destination on the right

#8 - 7:43 AM - 137 Fifth Street

1 Pickup



Continue southwest on 5TH ST

281 ft

Destination on the left

#9 - 7:43 AM - 194 Fifth Street

1 Pickup



Continue southwest on 5TH ST

339 ft

Turn right on MORGAN ST

238 ft

Turn right on 4TH ST

259 ft

Turn right on WADE ST

140 ft

Destination on the right

#10 - 7:45 AM - 211 Wade Street

1 Pickup



Continue southeast on WADE ST

81 ft

Turn right on 5TH ST

0.21 mi

Turn right on PLYMOUTH AVE

0.27 mi

Make sharp right on 2ND ST

241 ft

Turn left on OSBORN ST

293 ft

Destination on the left

#11 - 7:48 AM - 541 Osborn Street

1 Pickup



Continue west on OSBORN ST	0.52 mi
Turn left on BROWN ST	266 ft
Turn right on SPRAGUE ST	523 ft
Destination on the right	

#12 - 7:51 AM - 272 Sprague St.

1 Pickup



Continue west on SPRAGUE ST	70 ft
Turn left on S ALMOND ST	416 ft
Turn left on CENTER ST	0.15 mi
Turn right on BROADWAY	0.24 mi
Bear right on S MAIN ST	436 ft
Turn right on HALL ST	135 ft
Destination on the right	

#13 - 7:54 AM - 168 Hall Street

1 Pickup



Continue west on HALL ST	132 ft
Turn right on ALLEN ST	455 ft
Turn right on GLOBE ST	0.39 mi
Turn left on MONTAUP ST	163 ft
Destination on the left	

#14 - 7:57 AM - 289 Montaup Street

1 Pickup



Continue north on MONTAUP ST	510 ft
Turn left on PALMER ST	0.21 mi
Turn left on S MAIN ST	0.24 mi
Turn right on SLADE ST	0.34 mi
Destination on the left	

#15 - 8:02 AM - 343 Slade Street

1 Pickup



Continue west on SLADE ST	416 ft
Turn right on BOWEN ST	0.17 mi
Turn left on GLOBE ST and immediately make sharp right on BAY ST	0.85 mi
Continue on WILLIAM ST	0.44 mi
Turn left on GRANT ST	318 ft
Turn left on HOPE ST	0.10 mi
Destination on the right	

#16 - 8:10 AM - 236 Hope Street

1 Pickup



Continue west on HOPE ST

58 ft

Turn right on FOUNTAIN ST

215 ft

Destination on the right

#17 - 8:10 AM - 130 Fountain Street

1 Pickup



Continue north on FOUNTAIN ST

92 ft

Turn right on COLUMBIA ST

297 ft

Turn right on MULBERRY ST

0.18 mi

Turn right on DIVISION ST

295 ft

Turn right on FOUNTAIN ST

239 ft

Destination on the right

#18 - 8:13 AM - 260 Fountain Street

1 Pickup



Continue north on FOUNTAIN ST

0.14 mi

Turn left on COLUMBIA ST

287 ft

Turn right on EAGLE ST

305 ft

Turn right on BROADWAY

0.20 mi

Bear right on RT 138

0.22 mi

Continue on DAVOL ST

0.31 mi

Bear right

0.12 mi

Continue on DAVOL ST

0.48 mi

Turn right on PRESIDENT AVE

1.26 mi

Turn left on Spencer Borden Bus Loop

326 ft

Destination on the left

#19 - 8:25 AM - Spencer Borden Elementary School / 1400 President Avenue

18 Dropoff

Run - SPENCER BORDEN D/D BUS H (AM)

8/28/2019 - 6/15/2020

Driver:

Vehicle: WHALING 917

Mon, Tue, Wed, Thu, Fri

Time: 58 min

Distance: 12.7 mi

Student Crossing <X>

Students: 14 / 14

Description:

#1 - 7:26 AM - 617 King Street

1 Pickup



Go north on KING ST toward PENN ST	40 ft
Turn right on PENN ST	0.15 mi
Turn left on S MAIN ST	0.35 mi
Turn right on SLADE ST	0.51 mi
Turn right on RHODE ISLAND AVE	403 ft
Turn left on MILLER ST	0.21 mi
Destination on the left	

#2 - 7:32 AM - MAPLE GARDENS D/D / 67 Miller St

1 Pickup



Continue east on MILLER ST	0.17 mi
Turn right on STAFFORD RD	0.49 mi
Turn right on AMES ST	414 ft
Destination on the right	

#3 - 7:36 AM - 374 Ames Street

1 Pickup



Continue west on AMES ST	275 ft
Turn right on LAMPHOR ST	0.14 mi
Turn right on LUDLOW ST	277 ft
Make sharp left on STAFFORD RD	0.17 mi
Turn left on ORSWELL ST	112 ft
Destination on the left	

#4 - 7:38 AM - 641 Orswell Street

1 Pickup



Continue west on ORSWELL ST	0.61 mi
Turn right on MONTAUP ST	519 ft
Turn left on DWELLY ST	0.41 mi
Turn left on S MAIN ST	0.20 mi
Destination on the left	

#5 - 7:45 AM - 1852 South Main St

1 Pickup



Continue southwest on S MAIN ST	0.48 mi
---------------------------------	---------



Turn right on BARROWS ST

273 ft

Make U-turn and go back on BARROWS ST

78 ft

Destination on the left

#6 - 7:47 AM - 70 Barrows Street

1 Pickup



Continue east on BARROWS ST

195 ft

Turn left on S MAIN ST

0.13 mi

Destination on the left

#7 - 7:49 AM - 2219 South Main Street

1 Pickup



Continue northeast on S MAIN ST

0.34 mi

Turn right on CHARLES ST

337 ft

Turn left on CRAWFORD ST

46 ft

Destination on the right

#8 - 7:51 AM - 842 Charles St

1 Pickup



Continue north on CRAWFORD ST

302 ft

Turn left on KING PHILIP ST

0.54 mi

Turn left on BAY ST

0.39 mi

Turn right on MOORLAND ST

0.18 mi

Destination on the right

#9 - 7:56 AM - 40 Moorland Street

1 Pickup



Go west on MOORLAND ST toward MT HOPE AVE

57 ft

Turn left on KEMPTON ST

352 ft

Turn left on MT HOPE AVE

0.17 mi

Turn left on BAY ST

0.26 mi

Turn right on POKROSS ST

340 ft

Destination on the right

#10 - 8:00 AM - SUNSET HILL D/D POKROSS / 233 Pokross St

3 Pickup



Continue east on POKROSS ST

232 ft

Turn right on POPLAR ST

0.13 mi

Turn right on WOODMAN ST

0.14 mi

Turn left on BAY ST

0.35 mi

Destination on the left

#11 - 8:03 AM - BAY ST @ BAY VILLAGE / 2000 BAY St

2 Pickup



Continue southwest on BAY ST	0.11 mi
Turn left on STATE AVE	0.45 mi
Turn left on S MAIN ST	1.21 mi
Bear left on BROADWAY	1.16 mi
Bear right on RT 138	0.22 mi
Continue on DAVOL ST	0.31 mi
Bear right	0.12 mi
Continue on DAVOL ST	0.48 mi
Turn right on PRESIDENT AVE	1.26 mi
Turn left on Spencer Borden Bus Loop	326 ft
Destination on the left	

#12 - 8:25 AM - Spencer Borden Elementary School / 1400 President Avenue
14 Dropoff

Run - TALBOT D/D BUS A (AM)

8/28/2019 - 6/15/2020

Mon, Tue, Wed, Thu, Fri

Student Crossing <X>

Driver:

Vehicle: WHALING 910

Time: 1 hr 19 min

Distance: 17.13 mi

Students: 17 / 17

Description:

#1 - 5:55 AM - 151 Baird Street

1 Pickup



Go west on BAIRD ST toward ABERDEEN ST

286 ft

Turn right on ABERDEEN ST

0.13 mi

Turn left on OMAN ST

239 ft

Turn right on REEVES ST

256 ft

Turn left on GRINNELL ST

0.13 mi

Turn left on RODMAN ST

135 ft

Destination on the left

#2 - 5:58 AM - 1300 Rodman St

1 Pickup



Continue south on RODMAN ST

0.19 mi

Destination on the left

#3 - 5:59 AM - 1494 Rodman Street

1 Pickup



Go south on RODMAN ST toward ALBERT ST

360 ft

Turn right on ALBERT ST

0.33 mi

Turn right on STAFFORD RD

0.38 mi

Bear right on CORAL ST

0.12 mi

Turn right on WARREN ST

349 ft

Destination on the left

#4 - 6:04 AM - 114 Warren Street

1 Pickup



Continue east on WARREN ST

340 ft

Destination on the left

#5 - 6:05 AM - 190 Warren St.

1 Pickup



Continue east on WARREN ST

0.70 mi

Turn right on JEFFERSON ST

0.39 mi

Turn right on GLASGOW ST

392 ft

Destination on the left

#6 - 6:10 AM - 211 Glasgow Street

1 Pickup

3/24/2020 2:48:44 PM

TALBOT D/D BUS A (AM)

1 of 4



Continue west on GLASGOW ST	106 ft
Turn right on ABERDEEN ST	0.13 mi
Turn left on BRAYTON AVE	0.63 mi
Turn right on STAFFORD RD	0.27 mi
Turn right on PLYMOUTH AVE	0.11 mi
Turn left on UNNAMED and immediately turn right on 2ND ST	0.35 mi
Turn left on COTTAGE ST	0.13 mi
Destination on the right	

#7 - 6:18 AM - 76 Cottage St

1 Pickup



Continue northwest on COTTAGE ST	8 ft
Destination on the left	

#8 - 6:18 AM - 73 Cottage St

1 Pickup



Continue northwest on COTTAGE ST	400 ft
Turn left on S MAIN ST	337 ft
Turn right on UNNAMED	0.30 mi
Bear left on BROADWAY	0.17 mi
Turn right on SPRAGUE ST	0.21 mi
Turn right on ASH ST	0.12 mi
Destination on the right	

#9 - 6:23 AM - 42 Ash Street

2 Pickup



Continue north on ASH ST	236 ft
Turn right on MIDDLE ST	0.21 mi
Turn right on BROADWAY	0.12 mi
Turn left on OSBORN ST	0.20 mi
Destination on the left	

#10 - 6:26 AM - 244 Osborn St

1 Pickup



Continue east on OSBORN ST	52 ft
Turn right on S MAIN ST	0.14 mi
Turn left on UNNAMED and immediately turn right on E MAIN ST	0.31 mi
Destination on the left	

#11 - 6:29 AM - 352 East Main Street

1 Pickup



Go south on E MAIN ST toward GLOBE ST	0.18 mi
Turn left on DWELLY ST	0.19 mi



Turn right on LAUREL ST

0.34 mi

Destination on the right

#12 - 6:32 AM - 389 Laurel Street

1 Pickup



Continue south on LAUREL ST

0.29 mi

Turn left on NEWTON ST

0.16 mi

Make sharp right on MARIANO S BISHOP BLVD

405 ft

Turn right on AMITY ST

337 ft

Destination on the right

#13 - 6:35 AM - 300 Amity St

1 Pickup



Continue west on AMITY ST

358 ft

Turn right on LAUREL ST

0.69 mi

Turn left on DWELLY ST

0.54 mi

Turn left on S MAIN ST

0.97 mi

Turn right on STATE AVE

0.45 mi

Turn right on BAY ST

0.11 mi

Destination on the right

#14 - 6:47 AM - BAY ST @ BAY VILLAGE / 2000 BAY St

1 Pickup



Continue northeast on BAY ST

0.49 mi

Turn right on POKROSS ST

0.34 mi

Destination on the right

#15 - 6:51 AM - 643 Pokross St

1 Pickup



Continue east on POKROSS ST

190 ft

Turn left on KING ST

502 ft

Turn right on PENN ST

0.15 mi

Turn left on S MAIN ST

1.06 mi

Turn right on MIDDLE ST

0.28 mi

Continue on LYON ST

469 ft

Continue on UNNAMED

55 ft

Turn left on PLYMOUTH AVE

0.72 mi

Continue on 13TH ST

0.11 mi

Bear right on UNNAMED

111 ft

Bear right on BEDFORD ST

0.75 mi

Turn left on N EASTERN AVE

0.88 mi



Make U-turn at NEW BOSTON RD and go back on N EASTERN AVE

0.27 mi

Destination on the right

#16 - 7:10 AM - 660 Eastern Ave.

1 Pickup



Continue south on N EASTERN AVE

0.91 mi

Turn left on UNNAMED

214 ft

Bear right on COUNTY ST

0.11 mi

Turn left on NORWOOD ST

255 ft

Turn right on MELROSE ST

472 ft

Turn left

310 ft

Destination on the right

#17 - 7:15 AM - Edmond P. Talbot Middle School / 124 Melrose Street

17 Dropoff

Run - TALBOT D/D BUS C (AM)

8/28/2019 - 6/15/2020

Driver:

Vehicle: WHALING 912

Mon,Tue,Wed,Thu,Fri

Time: 51 min

Distance: 16.05 mi

Student Crossing <X>

Students: 7 / 7

Description:

#1 - 6:23 AM - 174 Plain Street Apt. 1

1 Pickup



Go north on PLAIN ST toward PINE ST	79 ft
Turn right on PINE ST	488 ft
Turn right on N QUARRY ST	0.19 mi
Turn left on BEDFORD ST	0.48 mi
Turn right on EASTERN AVE	0.69 mi
Make sharp right on PLEASANT ST	462 ft
Destination on the right	

#2 - 6:30 AM - 1634 Pleasant Street

1 Pickup



Continue northwest on PLEASANT ST	0.39 mi
Turn right on HARRISON ST	101 ft
Destination on the right	

#3 - 6:32 AM - 132 Harrison Street

1 Pickup



Continue north on HARRISON ST	401 ft
Turn left on CANONICUS ST and immediately turn left on QUEQUECHAN ST	0.25 mi
Turn right on REUBEN ST	228 ft
Destination on the right	

#4 - 6:34 AM - 48 Reuben Street

1 Pickup



Continue west on REUBEN ST	206 ft
Turn right on QUARRY ST	0.86 mi
Turn right on LOCUST ST	0.20 mi
Turn right on JOHNSON ST	399 ft
Destination on the right	

#5 - 6:40 AM - 220 Johnson Street

1 Pickup



Continue south on JOHNSON ST	0.17 mi
Turn right on BEATTIE ST	0.20 mi
Turn left on N QUARRY ST	0.32 mi
Turn left on COUNTY ST	0.24 mi

3/24/2020 2:48:44 PM

TALBOT D/D BUS C (AM)

1 of 3



Destination on the left

#6 - 6:44 AM - 268 County Street

1 Pickup



Go east on COUNTY ST toward FLINT ST	94 ft
Turn right on FLINT ST	282 ft
Turn right on CANONICUS ST	398 ft
Turn right on QUEQUECHAN ST	282 ft
Turn left on COUNTY ST	0.18 mi
Bear left on UNNAMED	81 ft
Turn right on PLEASANT ST	0.39 mi
Turn left on PLYMOUTH AVE	0.17 mi
Bear right on UNNAMED	0.33 mi
Continue on I 195	0.17 mi
Continue on 5	0.44 mi
Continue on DAVOL ST	0.11 mi
Continue on RT 138	0.54 mi
Continue on RT 79	1.42 mi
Turn left on N MAIN ST	1.04 mi
Turn right on TERRI MARIE WAY	438 ft
Destination on the left	

#7 - 6:59 AM - 60 Terrie Marie Way

1 Pickup



Continue east on TERRI MARIE WAY	241 ft
Turn right on LING ST	385 ft
Turn left on WILSON RD	0.14 mi
Turn left on HIGHLAND AVE	0.13 mi
Continue on UNNAMED	0.46 mi
Continue on RT 24	0.29 mi
Continue on 8A	0.18 mi
Turn left on INDUSTRIAL PARK RD	0.11 mi
Continue on UNNAMED	152 ft
Turn right on UNNAMED and immediately turn right on UNNAMED	0.13 mi
Bear right on RT 24	2.76 mi
Continue on 5	0.28 mi
Continue on UNNAMED	0.14 mi
Continue on PRESIDENT AVE ROTARY	0.13 mi
Bear right on N EASTERN AVE	1.29 mi



Turn left on UNNAMED

214 ft

Bear right on COUNTY ST

0.11 mi

Turn left on NORWOOD ST

255 ft

Turn right on MELROSE ST

472 ft

Turn left

310 ft

Destination on the right

#8 - 7:15 AM - Edmond P. Talbot Middle School / 124 Melrose Street

7 Dropoff

Run - VIVEIROS D/D BUS A (AM)

8/28/2019 - 6/15/2020

Mon,Tue,Wed,Thu,Fri

Student Crossing <X>

Driver:

Vehicle: WHALING 907

Time: 54 min

Distance: 10.32 mi

Students: 18 / 18

Description:

#1 - 6:15 AM - MAPLE GARDENS D/D / 67 Miller St

2 Pickup



Go west on MILLER ST toward WHITMAN ST	0.20 mi
Turn right on RHODE ISLAND AVE	294 ft
Turn left on UNNAMED	55 ft
Bear left on LAUREL ST	0.76 mi
Turn left on AMITY ST	358 ft
Destination on the left	

#2 - 6:21 AM - 300 Amity St

1 Pickup



Continue east on AMITY ST	337 ft
Turn left on MARIANO S BISHOP BLVD	0.27 mi
Make sharp right on WILLIAM S CANNING BLVD	349 ft
Turn left on ANTHONY ST	385 ft
Turn left on CARL ST	0.17 mi
Destination on the right	

#3 - 6:24 AM - 74 Carl Street

1 Pickup



Continue north on CARL ST	131 ft
Turn right on TUCKER ST	0.26 mi
Make sharp left on STAFFORD RD and immediately make sharp right on GRATTAN ST	0.44 mi
Turn left on JEFFERSON ST	0.72 mi
Destination on the left	

#4 - 6:31 AM - 35 Jefferson Street

1 Pickup



Continue north on JEFFERSON ST	199 ft
Turn left on WARREN ST	0.28 mi
Turn right on RODMAN ST	0.68 mi
Turn left on PLYMOUTH AVE	0.10 mi
Turn right on MORGAN ST	0.22 mi
Turn right on 3RD ST	261 ft
Turn right on WADE ST	178 ft



Destination on the left

#5 - 6:38 AM - 170 Wade Street

1 Pickup



Continue southeast on WADE ST	68 ft
Turn right on 4TH ST	0.28 mi
Bear right on PLYMOUTH AVE	105 ft
Turn left on UNNAMED	55 ft
Continue on TECUMSEH ST	317 ft
Destination on the left	

#6 - 6:40 AM - 56 Tecumseh Street

1 Pickup



Continue east on TECUMSEH ST	0.13 mi
Turn right on DOVER ST	250 ft
Turn right on SNELL ST	0.21 mi
Turn right on PLYMOUTH AVE	348 ft
Turn left on UNNAMED	55 ft
Continue on LYON ST	469 ft
Continue on MIDDLE ST	493 ft
Destination on the right	

#7 - 6:43 AM - 928 Middle Street

2 Pickup



Continue west on MIDDLE ST	0.31 mi
Destination on the left	

#8 - 6:45 AM - 615 Middle st. Street

1 Pickup



Continue west on MIDDLE ST	272 ft
Continue on UNNAMED	143 ft
Continue on VETERANS MEMORIAL DR	183 ft
Make sharp right on BROADWAY	0.14 mi
Turn left on BRADFORD AVE	0.15 mi
Destination on the left	

#9 - 6:47 AM - 210 Bradford Ave

2 Pickup



Continue west on BRADFORD AVE	0.11 mi
Turn right on BEACON ST	185 ft
Destination on the left	

#10 - 6:48 AM - 38 Beacon Street

1 Pickup



Continue north on BEACON ST	209 ft
Turn left on DIVISION ST and immediately make sharp right on BAY ST	0.14 mi
Turn right on HOWARD ST	181 ft
Destination on the right	

#11 - 6:51 AM - 25 Howard Street

1 Pickup



Continue south on HOWARD ST	148 ft
Turn right on DIVISION ST	461 ft
Turn left on BAY ST	1.61 mi
Turn right on MT HOPE AVE	0.17 mi
Turn right on KEMPTON ST	335 ft
Destination on the left	

#12 - 7:00 AM - 2 Kempton St

1 Pickup



Continue north on KEMPTON ST	18 ft
Turn right on MOORLAND ST	0.20 mi
Turn left on BAY ST	0.19 mi
Turn right on POKROSS ST	340 ft
Destination on the right	

#13 - 7:02 AM - SUNSET HILL D/D POKROSS / 233 Pokross St

1 Pickup



Continue east on POKROSS ST	0.15 mi
Turn right on BOWEN ST	157 ft
Destination on the left	

#14 - 7:03 AM - 654 Bowen Street

1 Pickup



Continue south on BOWEN ST	68 ft
Turn left on WALTER ST	0.27 mi
Turn left on S MAIN ST	520 ft
Turn left on HICKS ST	394 ft
Turn left on LESTER ST	313 ft
Make U-turn and go back on LESTER ST	266 ft
Destination on the left	

#15 - 7:07 AM - 697 Hicks Street

1 Pickup



Continue north on LESTER ST	47 ft
Turn left on HICKS ST	324 ft
Turn right on KING ST	0.29 mi



Turn right on DWELLY ST

0.11 mi

Destination on the left

#16 - 7:10 AM - Carlton Viveiros Elementary School / 525 Slade Street

18 Dropoff

Run - VIVEIROS D/D BUS B (AM)

8/28/2019 - 6/15/2020

Driver:

Vehicle: WHALING 911

Time: 1 hr 5 min

Distance: 15.19 mi

Students: 19 / 19

Description:

Mon,Tue,Wed,Thu,Fri

Student Crossing <X>

#1 - 6:04 AM - 4980 North Main Street

1 Pickup



Go southwest on N MAIN ST toward WRIGHT'S WAY

0.21 mi

Turn right on ROLLING GREEN DR

501 ft

Turn left to stay on ROLLING GREEN DR

15 ft

Destination on the right

#2 - 6:06 AM - 24 Rolling Green Drive

1 Pickup



Continue southeast on ROLLING GREEN DR

0.53 mi

Turn right on N MAIN ST

0.18 mi

Continue on UNNAMED

171 ft

Continue on N MAIN ST

277 ft

Make U-turn and go back on N MAIN ST

286 ft

Continue on UNNAMED

241 ft

Turn right to stay on UNNAMED

0.12 mi

Bear right on RT 24

0.65 mi

Continue on 6

0.27 mi

Continue on HIGHLAND AVE

0.56 mi

Destination on the left

#3 - 6:14 AM - 2425 Highland Ave

1 Pickup



Continue southwest on HIGHLAND AVE

0.27 mi

Turn right on HERMAN ST

0.36 mi

Turn right on N MAIN ST

278 ft

Destination on the left

#4 - 6:17 AM - 2594 North Main Street

1 Pickup



Go southwest on N MAIN ST toward WAYLAND ST

0.78 mi

Turn right on COVE ST and immediately turn left on PICKERING ST

470 ft

Destination on the right

#5 - 6:21 AM - 50 Pickering Street

1 Pickup



Continue southwest on PICKERING ST

101 ft

3/24/2020 2:48:44 PM

VIVEIROS D/D BUS B (AM)

1 of 4



Turn left on CLINTON ST	281 ft
Turn left on N MAIN ST and immediately turn right on LANGLEY ST	0.24 mi
Turn left on ADAMS ST	146 ft
Destination on the left	

#6 - 6:24 AM - 446 Adams Street

1 Pickup



Go northeast on ADAMS ST toward HARVARD ST	0.11 mi
Turn right on HARVARD ST	0.14 mi
Turn right on MADISON ST	0.52 mi
Destination on the right	

#7 - 6:27 AM - 406 Madison St

2 Pickup



Continue south on MADISON ST	0.14 mi
Turn left on PRESIDENT AVE and immediately turn right on ROBESON ST	0.88 mi
Destination on the left	

#8 - 6:32 AM - 163 Robeson Street

1 Pickup



Go south on ROBESON ST	16 ft
Destination on the right	

#9 - 6:32 AM - 153 Robeson St

3 Pickup



Continue south on ROBESON ST	0.16 mi
Bear right on BEDFORD ST	0.11 mi
Turn right on SEABURY ST	0.32 mi
Turn left on LOCUST ST	0.12 mi
Turn right on GROVE ST	363 ft
Destination on the left	

#10 - 6:37 AM - 560 Walnut Street

1 Pickup



Continue north on GROVE ST	337 ft
Turn right on MAPLE ST	340 ft
Turn right on LINDEN ST	340 ft
Turn right on WALNUT ST	92 ft
Destination on the right	

#11 - 6:38 AM - 624 Walnut St / 624 WALNUT St

1 Pickup



Continue west on WALNUT ST	0.18 mi
Turn right on HIGH ST	0.38 mi



Destination on the right

#12 - 6:41 AM - 807 High St.

1 Pickup



Continue north on HIGH ST	80 ft
Turn left on LINCOLN AVE	301 ft
Turn left on ROCK ST	0.59 mi
Turn right on PINE ST	477 ft
Destination on the left	

#13 - 6:45 AM - 251 Pine Street

2 Pickup



Go west on PINE ST toward N MAIN ST	519 ft
Turn left on DURFEE ST	0.15 mi
Continue on MILLIKEN BLVD	518 ft
Turn right on POCASSET ST	0.17 mi
Turn right on RT 138	0.15 mi
Continue on DAVOL ST	0.31 mi
Continue on RT 138	0.54 mi
Continue on RT 79	282 ft
Continue on UNNAMED	0.16 mi
Continue on N DAVOL ST	0.25 mi
Turn right on BRIGHTMAN ST	339 ft
Turn left on FULTON ST	0.18 mi
Turn right on ESSEX ST	378 ft
Destination on the right	

#14 - 6:52 AM - 140 Essex St

1 Pickup



Go east on ESSEX ST toward CLINTON ST / ELLIS ST	0.11 mi
Continue on CLINTON ST	0.11 mi
Turn right on N MAIN ST	0.15 mi
Turn right on BRIGHTMAN ST	0.22 mi
Turn left on MORTON ST	0.11 mi
Turn right on GEORGE ST	395 ft
Turn right on LINDSEY ST	0.11 mi
Turn right on BRIGHTMAN ST	26 ft
Destination on the right	

#15 - 6:57 AM - 138 Brightman St

1 Pickup



Continue east on BRIGHTMAN ST	191 ft
Turn right on MCDONALD ST	0.11 mi
Turn right on GEORGE ST and immediately turn left on LINDSEY ST	0.34 mi
Turn right on PRESIDENT AVE	412 ft
Turn left on DAVOL ST	0.90 mi
Bear right on RT 138	0.22 mi
Continue on BROADWAY	1.16 mi
Bear right on S MAIN ST	0.24 mi
Turn right on DWELLY ST	0.13 mi
Destination on the right	

#16 - 7:10 AM - Carlton Viveiros Elementary School / 525 Slade Street

19 Dropoff

Run - VIVEIROS D/D BUS C (AM)

8/28/2019 - 6/15/2020

Driver:

Vehicle: WHALING 906

Mon, Tue, Wed, Thu, Fri

Time: 46 min

Distance: 8.73 mi

Student Crossing <X>

Students: 16 / 16

Description:

#1 - 6:24 AM - 1569 Pleasant St

2 Pickup



- Go northwest on PLEASANT ST toward EVERETT ST 251 ft
- Turn right on NOTRE DAME ST and immediately turn right on BEDARD ST 0.16 mi
- Turn left on EASTERN AVE 361 ft
- Turn right on BARNES ST 0.14 mi
- Destination on the left

#2 - 6:26 AM - 143 Barnes Street

3 Pickup



- Continue east on BARNES ST 321 ft
- Turn right on COUNTY ST 330 ft
- Make sharp right on EARLE ST 0.22 mi
- Turn right on EASTERN AVE and immediately turn left on ST JOSEPH ST 0.14 mi
- Turn right on LAFAYETTE DR 173 ft
- Destination on the left

#3 - 6:30 AM - 7 Lafayette Drive

1 Pickup



- Continue south on LAFAYETTE DR 479 ft
- Turn left to stay on LAFAYETTE DR 124 ft
- Continue on NOTRE DAME ST 429 ft
- Bear right on BOUTWELL ST 0.10 mi
- Turn right on ALDEN ST 0.23 mi
- Turn left on QUEQUECHAN ST 0.38 mi
- Bear left on JEFFERSON ST 0.50 mi
- Turn right on DENVER ST 0.12 mi
- Turn right on RENAUD ST 228 ft
- Turn right on DULUTH ST 265 ft
- Destination on the right

#4 - 6:37 AM - 132 Duluth Street

1 Pickup



- Continue east on DULUTH ST 369 ft
- Turn left on JEFFERSON ST 0.45 mi



Bear right on QUEQUECHAN ST

0.38 mi

Turn right on ALDEN ST and immediately turn left on HARRISON ST

0.25 mi

Destination on the right

#5 - 6:43 AM - 132 Harrison Street

1 Pickup



Continue north on HARRISON ST

401 ft

Turn left on CANONICUS ST

96 ft

Destination on the left

#6 - 6:44 AM - 17 Canonicus Street (active)

2 Pickup



Continue west on CANONICUS ST

101 ft

Turn right on QUEQUECHAN ST

282 ft

Turn left on COUNTY ST

0.18 mi

Bear left on UNNAMED

81 ft

Turn right on PLEASANT ST

0.10 mi

Turn right on 18TH ST

328 ft

Destination on the left

#7 - 6:47 AM - 147 18th Street

1 Pickup



Go north on 18TH ST toward MERCHANT ST

0.13 mi

Continue on 17TH ST

88 ft

Turn right on BEDFORD ST

491 ft

Turn left on N QUARRY ST

387 ft

Turn right on BEATTIE ST

259 ft

Turn right on TOBIN ST

25 ft

Destination on the left

#8 - 6:49 AM - 55 Beattie St

1 Pickup



Continue south on TOBIN ST

365 ft

Turn left on BEDFORD ST

0.15 mi

Turn left on JOHNSON ST

0.24 mi

Destination on the left

#9 - 6:52 AM - 220 Johnson Street

2 Pickup



Continue north on JOHNSON ST

399 ft

Turn left on LOCUST ST

0.20 mi

Turn left on N QUARRY ST

0.32 mi

Turn right on BEDFORD ST

0.34 mi



Turn left on 12TH ST	0.10 mi
Continue on PLYMOUTH AVE	1.45 mi
Continue on LAUREL ST	194 ft
Turn right on DWELLY ST	0.44 mi
Turn left on TRIPP ST	0.23 mi
Turn right on LAROCHE ST	242 ft
Turn right on TUTTLE ST	194 ft
Destination on the left	

#10 - 7:07 AM - 299 Tuttle St.

2 Pickup



Go north on TUTTLE ST toward CHARLES ST	0.20 mi
Turn left on DWELLY ST	0.19 mi
Destination on the right	

#11 - 7:10 AM - Carlton Viveiros Elementary School / 525 Slade Street

16 Dropoff

Run - STONE D/D BUS 1 (AM)

8/28/2019 - 6/15/2020

Driver:

Vehicle: TREMBLAY 662

Mon,Tue,Wed,Thu,Fri

Time: 57 min

Distance: 15.08 mi

Student Crossing <X>

Students: 7 / 7

Description:

#1 - 6:32 AM - 110 Lafayette Dr

1 Pickup



Go southwest on LAFAYETTE DR	292 ft
Continue on NOTRE DAME ST	429 ft
Bear right on BOUTWELL ST	0.10 mi
Turn right on ALDEN ST	0.23 mi
Turn left on QUEQUECHAN ST	0.38 mi
Bear left on JEFFERSON ST	0.14 mi
Turn right on GRINNELL ST	0.28 mi
Turn left on RODMAN ST	0.29 mi
Turn right on ALBERT ST	0.33 mi
Turn left on STAFFORD RD and immediately turn right on MILLER ST	0.20 mi
Destination on the right	

#2 - 6:42 AM - MAPLE GARDENS D/D / 67 Miller St

1 Pickup



Continue west on MILLER ST	0.20 mi
Turn right on RHODE ISLAND AVE	294 ft
Turn left on UNNAMED	55 ft
Bear left on LAUREL ST	351 ft
Turn right on DWELLY ST	0.54 mi
Turn left on S MAIN ST	0.31 mi
Turn right on HICKS ST	0.29 mi
Turn left on BOWEN ST	234 ft
Turn right on POKROSS ST	0.15 mi
Destination on the left	

#3 - 6:50 AM - SUNSET HILL D/D POKROSS / 233 Pokross St

1 Pickup



Go west on POKROSS ST toward BAY ST	340 ft
Make sharp right on BAY ST	0.28 mi
Turn right on BIRCH ST	0.49 mi
Turn left on S MAIN ST	0.77 mi
Turn left on OSBORN ST	52 ft



Destination on the right

#4 - 6:57 AM - 244 Osborn St

1 Pickup



Continue west on OSBORN ST	0.20 mi
Turn right on BROADWAY	0.79 mi
Bear right on RT 138	0.22 mi
Continue on DAVOL ST	0.31 mi
Continue on RT 138	0.54 mi
Continue on RT 79	1.42 mi
Turn left on N MAIN ST	0.95 mi
Turn right on WILSON RD	0.29 mi
Make sharp right on HIGHLAND AVE	0.43 mi
Destination on the left	

#5 - 7:13 AM - 2425 Highland Ave

1 Pickup



Continue southwest on HIGHLAND AVE	0.27 mi
Turn right on HERMAN ST	0.36 mi
Turn left on N MAIN ST	0.23 mi
Turn right on RT 79	0.77 mi
Continue on UNNAMED	0.35 mi
Continue on DAVOL ST	0.93 mi
Turn right on TURNER ST	260 ft
Turn right on DURFEE ST	0.47 mi
Turn right on CHERRY ST	343 ft
Turn right on DANFORTH ST	75 ft
Destination on the left	

#6 - 7:24 AM - 84 Danforth Street

1 Pickup



Continue north on DANFORTH ST	0.12 mi
Turn right on WALNUT ST	0.51 mi
Destination on the left	

#7 - 7:27 AM - 624 Walnut St / 624 WALNUT St

1 Pickup



Continue east on WALNUT ST	92 ft
Turn left on LINDEN ST	340 ft
Turn left on MAPLE ST	0.32 mi
Turn right on JUNE ST	136 ft



Destination on the left

#8 - 7:30 AM - Stone PK-12 School / 276 Maple Street

7 Dropoff

Run - STONE D/D BUS 11 (AM)

8/28/2019 - 6/15/2020

Driver:

Vehicle: TREMBLAY 534

Mon,Tue,Wed,Thu,Fri

Time: 10 min

Distance: 2.27 mi

Student Crossing <X>

Students: 2 / 2

Description:

#1 - 7:19 AM - 141 Elizabeth Street

1 Pickup



Continue west on ELIZABETH ST

331 ft

Turn left on BUCKLEY ST

462 ft

Turn right on COUNTY ST

0.50 mi

Destination on the left

#2 - 7:23 AM - 60 County Street

1 Pickup



Continue west on COUNTY ST

179 ft

Bear left on UNNAMED

81 ft

Turn right on PLEASANT ST

0.39 mi

Turn left on PLYMOUTH AVE

0.17 mi

Bear right on UNNAMED

0.29 mi

Turn right on 4TH ST

39 ft

Continue on TROY ST

0.10 mi

Continue on HIGH ST

0.45 mi

Turn left on MAPLE ST

0.12 mi

Turn right on JUNE ST

136 ft

Destination on the left

#3 - 7:30 AM - Stone PK-12 School / 276 Maple Street

2 Dropoff

Run - STONE D/D BUS 2 (AM)

8/28/2019 - 6/15/2020

Driver:

Vehicle: TREMBLAY 613

Mon,Tue,Wed,Thu,Fri

Time: 35 min

Distance: 8.19 mi

Student Crossing <X>

Students: 7 / 7

Description:

#1 - 6:55 AM - 126 Tecumseh Street

1 Pickup



Go east on TECUMSEH ST toward DOVER ST

267 ft

Turn right on DOVER ST

0.13 mi

Continue on COGGESHALL ST

0.11 mi

Turn left on WARREN ST

0.10 mi

Turn right on LAPHAM ST

388 ft

Destination on the left

#2 - 6:57 AM - 82 Lapham Street Apt. 3

1 Pickup



Continue south on LAPHAM ST

0.19 mi

Turn left on BRAYTON AVE

0.22 mi

Turn right on RODMAN ST.

0.55 mi

Destination on the right

#3 - 7:02 AM - 1986 Rodman Street

1 Pickup



Go south on RODMAN ST toward CAMPANIA ST

265 ft

Turn left on STOCKTON ST

0.22 mi

Destination on the right

#4 - 7:03 AM - 315 Stockton St

1 Pickup



Go west on STOCKTON ST toward RENAUD ST

312 ft

Turn right on RENAUD ST

524 ft

Turn right on GRATTAN ST

0.11 mi

Turn left on JEFFERSON ST

0.50 mi

Turn right on BRAYTON AVE

0.76 mi

Continue on EASTERN AVE

0.29 mi

Turn right on CAMPBELL ST

0.11 mi

Turn left on PLEASANT ST

0.12 mi

Destination on the left

#5 - 7:12 AM - 1770 Pleasant Street

1 Pickup



Continue northwest on PLEASANT ST

0.43 mi

3/24/2020 3:05:48 PM

STONE D/D BUS 2 (AM)

1 of 2



Turn right on JENCKS ST
Bear left on CANONICUS ST
Destination on the right

0.13 mi
120 ft

#6 - 7:15 AM - 102 Canonicus Street

1 Pickup



Continue west on CANONICUS ST
Turn right on QUEQUECHAN ST
Turn left on COUNTY ST
Bear left on UNNAMED
Turn right on PLEASANT ST
Turn left on PLYMOUTH AVE
Bear right on UNNAMED
Continue on I 195
Continue on 5
Continue on DAVOL ST
Bear right
Continue on DAVOL ST
Turn right on BROWNELL ST
Turn left on N MAIN ST
Turn left on HOOD ST
Turn right on WILEY ST
Destination on the left

497 ft
282 ft
0.18 mi
81 ft
0.39 mi
0.17 mi
0.33 mi
0.17 mi
0.44 mi
0.11 mi
0.12 mi
0.56 mi
0.21 mi
500 ft
238 ft
87 ft

#7 - 7:25 AM - 18 Wiley Street

1 Pickup



Continue northeast on WILEY ST
Turn right on CORY ST
Turn right on N MAIN ST
Make sharp left on PRESIDENT AVE and immediately turn right on JUNE ST
Destination on the right

168 ft
288 ft
0.23 mi
0.55 mi

#8 - 7:30 AM - Stone PK-12 School / 276 Maple Street

7 Dropoff

Run - STONE D/D BUS 3 (AM)

8/28/2019 - 6/15/2020

Driver:

Vehicle: TREMBLAY 660

Mon,Tue,Wed,Thu,Fri

Time: 40 min

Distance: 8.39 mi

Student Crossing <X>

Students: 7 / 7

Description:

#1 - 6:50 AM - 155 Lewiston Street

1 Pickup



Go northwest on LEWISTON ST toward SALEM ST	220 ft
Turn left on SALEM ST	304 ft
Turn left on RODMAN ST	0.26 mi
Destination on the right	

#2 - 6:52 AM - 1065 Rodman Street

1 Pickup



Continue south on RODMAN ST	320 ft
Turn left on WARREN ST	0.28 mi
Turn left on QUEQUECHAN ST	0.38 mi
Turn right on ALDEN ST	0.18 mi
Turn left on CLAFLIN ST	0.10 mi
Turn right on PLEASANT ST	0.21 mi
Turn right on RAYMOND ST	432 ft
Destination on the right	

#3 - 6:58 AM - 83 Raymond Street

1 Pickup



Continue south on RAYMOND ST	0.14 mi
Turn left on EDMOND ST	224 ft
Turn right on EASTERN AVE	0.21 mi
Continue on BRAYTON AVE	1.02 mi
Turn left on RODMAN ST	0.17 mi
Turn right on ALBERT ST	0.33 mi
Turn right on STAFFORD RD and immediately turn left on DUNCAN ST	490 ft
Destination on the right	

#4 - 7:07 AM - 40 Duncan St

1 Pickup



Go west on DUNCAN ST toward GARFIELD ST	184 ft
Turn right on GARFIELD ST	263 ft
Turn left on SLADE ST	0.24 mi
Bear left on UNNAMED	55 ft



Bear left on LAUREL ST	0.76 mi
Turn right on AMITY ST	245 ft
Continue on Henry Lord Reg Bus loop	0.11 mi
Continue on Henry Lord Regular Bus Loop	33 ft
Make sharp left at Henry Lord SPED, PreK, MV to stay on Henry Lord Regular Bus Loop	0.13 mi
Turn right on AMITY ST	110 ft
Destination on the left	

#5 - 7:14 AM - 200 Amity St

1 Pickup



Go east on AMITY ST toward LAUREL ST	135 ft
Turn left on LAUREL ST	0.64 mi
Turn left on AETNA ST	0.13 mi
Turn right on MONTAUP ST	0.21 mi
Turn left on GLOBE ST	0.31 mi
Turn right on BROADWAY	0.19 mi
Turn right on FREEDOM ST	239 ft
Destination on the left	

#6 - 7:22 AM - 38 Freedom st

2 Pickup



Continue east on FREEDOM ST	502 ft
Turn left on S MAIN ST	1.37 mi
Turn right on CHERRY ST	331 ft
Turn left on JUNE ST	0.22 mi
Destination on the left	

#7 - 7:30 AM - Stone PK-12 School / 276 Maple Street

7 Dropoff

Run - STONE D/D BUS 4 (AM)

8/28/2019 - 6/15/2020

Driver:

Vehicle: TREMBLAY 622

Mon, Tue, Wed, Thu, Fri

Time: 26 min

Distance: 7.9 mi

Student Crossing <X>

Students: 7 / 7

Description:

#1 - 7:04 AM - 181 Hunter Street

1 Pickup

↑	Go north on HUNTER ST toward WILLIAM ST	0.17 mi
→	Turn right on COLUMBIA ST	287 ft
↑	Turn left on MILLIKEN BLVD	476 ft
↑	Turn left	0.10 mi
↑	Turn left on UNNAMED	0.11 mi
→	Turn right	184 ft
→	Bear right on RT 138	0.19 mi
↑	Continue on DAVOL ST	0.31 mi
↑	Continue on RT 138	0.54 mi
↑	Continue on RT 79	1.42 mi
↑	Turn left on N MAIN ST	0.24 mi
→	Turn right on HERMAN ST	0.17 mi
→	Turn left on GIBBS ST	170 ft
—	Destination on the right	

#2 - 7:13 AM - 341 Gibbs Street

1 Pickup

↑	Go north on GIBBS ST toward HERMAN ST	276 ft
↩	Make U-turn and go back on GIBBS ST	447 ft
↑	Turn left on HERMAN ST	0.19 mi
↑	Turn left on HIGHLAND AVE	0.27 mi
—	Destination on the right	

#3 - 7:16 AM - HIGHLAND AVE @ ST. VINCENTS / 2425 HIGHLAND AVE

5 Pickup

↑	Continue northeast on HIGHLAND AVE	0.42 mi
↩	Make sharp left on WILSON RD	0.29 mi
↑	Turn left on N MAIN ST	0.94 mi
→	Turn right on RT 79	0.77 mi
↑	Continue on UNNAMED	0.35 mi
↑	Continue on DAVOL ST	0.29 mi
↑	Turn left on PRESIDENT AVE	0.27 mi



Turn right on JUNE ST

0.51 mi

Destination on the right

#4 - 7:30 AM - Stone PK-12 School / 276 Maple Street

7 Dropoff

Run - STONE D/D BUS 5 (AM)

8/28/2019 - 6/15/2020

Mon,Tue,Wed,Thu,Fri

Student Crossing <X>

Driver:

Vehicle: TREMBLAY 623

Time: 42 min

Distance: 9.03 mi

Students: 7 / 7

Description:

#1 - 6:47 AM - 593 Plymouth Ave

1 Pickup



Go southwest on PLYMOUTH AVE toward JOHN ST

0.63 mi

Turn right on PALMER ST

0.14 mi

Turn left on VALE ST

294 ft

Destination on the left

#2 - 6:51 AM - 132 Vale Street

1 Pickup



Go south on VALE ST toward GLOBE ST

0.16 mi

Turn left on SLADE ST

444 ft

Turn right on RHODE ISLAND AVE

0.41 mi

Continue on WILLIAM S CANNING BLVD

421 ft

Continue on MARIANO S BISHOP BLVD

0.25 mi

Turn right on NEWTON ST

263 ft

Destination on the left

#3 - 6:56 AM - 305 Newton Street

1 Pickup



Continue west on NEWTON ST

0.11 mi

Turn right on LAUREL ST

0.63 mi

Turn left on DWELLY ST

0.54 mi

Turn left on S MAIN ST

0.87 mi

Make sharp left on BROAD ST

220 ft

Turn right on TOWNSEND ST

0.10 mi

Turn right on STATE AVE

348 ft

Turn right on S MAIN ST

362 ft

Destination on the left

#4 - 7:07 AM - 2605 South Main Street

1 Pickup



Continue northeast on S MAIN ST

0.62 mi

Turn right on LAROUCHE ST

0.17 mi

Turn left on TRIPP ST

223 ft

Destination on the right

#5 - 7:11 AM - 214 Tripp Street

1 Pickup



Go north on TRIPP ST toward CHARLES ST	141 ft
Turn right on CHARLES ST	245 ft
Turn left on KILBURN ST	0.37 mi
Continue on UNNAMED	432 ft
Turn right on S MAIN ST	0.51 mi
Turn right on MIDDLE ST	0.20 mi
Turn left on WHIPPLE ST	504 ft
Destination on the left	

#6 - 7:17 AM - 217 Whipple St

1 Pickup



Continue north on WHIPPLE ST	0.20 mi
Turn right on MORGAN ST and immediately turn left on 2ND ST	0.12 mi
Turn right on RODMAN ST	0.31 mi
Turn left on PLYMOUTH AVE	0.38 mi
Continue on 13TH ST	0.12 mi
Continue on ROBESON ST	0.19 mi
Turn right on PINE ST	236 ft
Turn right on TREMONT ST	0.17 mi
Destination on the right	

#7 - 7:25 AM - 14 Tremont Street

1 Pickup



Continue south on TREMONT ST	117 ft
Turn right on BEDFORD ST	0.41 mi
Turn right on HIGH ST	0.45 mi
Turn left on MAPLE ST	0.12 mi
Turn right on JUNE ST	136 ft
Destination on the left	

#8 - 7:30 AM - Stone PK-12 School / 276 Maple Street

7 Dropoff

Run - STONE D/D BUS 6 (AM)

8/28/2019 - 6/15/2020

Mon, Tue, Wed, Thu, Fri

Student Crossing <X>

Driver:

Vehicle: TREMBLAY 624

Time: 34 min

Distance: 7.34 mi

Students: 6 / 6

Description:

#1 - 6:56 AM - 192 Baylies St

1 Pickup



Go west on BAYLIES ST toward OLD COLONY ST	168 ft
Turn left on DURFEE ST	0.77 mi
Continue on MILLIKEN BLVD	0.33 mi
Continue on WASHINGTON ST	0.14 mi
Bear right on S MAIN ST	0.80 mi
Turn left on UNNAMED	432 ft
Continue on KILBURN ST	0.37 mi
Turn right on CHARLES ST	486 ft
Turn right on TUTTLE ST	148 ft
Destination on the left	

#2 - 7:07 AM - 237 Tuttle St

1 Pickup



Go north on TUTTLE ST toward KING PHILIP ST	0.14 mi
Turn left on DWELLY ST	331 ft
Turn right on S MAIN ST	1.13 mi
Bear left on UNION ST	493 ft
Destination on the left	

#3 - 7:14 AM - 258 Union St

1 Pickup



Continue northeast on UNION ST	131 ft
Turn right on COLUMBIA ST	367 ft
Continue on RODMAN ST	0.26 mi
Turn left on JOHN ST	321 ft
Turn left on BROW ST	230 ft
Turn left on 5TH ST	227 ft
Destination on the right	

#4 - 7:17 AM - 137 Fifth Street

1 Pickup



Go southwest on 5TH ST toward RODMAN ST	0.12 mi
Turn right on MORGAN ST	79 ft



Destination on the left

#5 - 7:18 AM - 222 Morgan St

1 Pickup



Continue northwest on MORGAN ST	159 ft
Turn right on 4TH ST	520 ft
Turn right on RODMAN ST	0.68 mi
Turn left on AUGUSTUS ST	158 ft
Destination on the right	

#6 - 7:22 AM - 89 Augustus Street

1 Pickup



Continue east on AUGUSTUS ST	331 ft
Make U-turn and go back on AUGUSTUS ST	489 ft
Turn right on RODMAN ST	0.46 mi
Turn right on PLYMOUTH AVE	0.18 mi
Turn left on UNNAMED	0.29 mi
Turn right on 4TH ST	39 ft
Continue on TROY ST	0.10 mi
Continue on HIGH ST	0.45 mi
Turn left on MAPLE ST	0.12 mi
Turn right on JUNE ST	136 ft
Destination on the left	

#7 - 7:30 AM - Stone PK-12 School / 276 Maple Street

6 Dropoff

Run - STONE D/D BUS 7 (AM)

8/28/2019 - 6/15/2020

Mon,Tue,Wed,Thu,Fri

Student Crossing <X>

Driver:

Vehicle: TREMBLAY 626

Time: 27 min

Distance: 5.09 mi

Students: 7 / 7

Description:

#1 - 7:02 AM - 133 Bogle Street

1 Pickup



Go north on BOGLE ST toward HORTON ST	0.14 mi
Turn left on HORTON ST and immediately turn right on EASTERN AVE	502 ft
Turn left on ST JOSEPH ST	0.11 mi
Turn right on LAFAYETTE DR	0.11 mi
Destination on the left	

#2 - 7:05 AM - 13 Lafayette Dr

1 Pickup



Go west on LAFAYETTE DR	93 ft
Turn left on LAFAYETTE DR and immediately turn right on ST JOSEPH ST	0.10 mi
Turn right on MASON ST	0.23 mi
Turn left on COUNTY ST and immediately turn right on ALBION ST	0.17 mi
Turn left on DONNELLY ST	0.10 mi
Destination on the left	

#3 - 7:09 AM - 39 Donnelly Street

1 Pickup



Go west on DONNELLY ST toward COVEL ST	192 ft
Turn right on COVEL ST	383 ft
Turn left on HEALY ST	330 ft
Turn left on CARLISA DR	0.10 mi
Turn left on DOYLE ST and immediately turn right on N ROCLIFFE ST	492 ft
Destination on the right	

#4 - 7:11 AM - 54 North Rocliffe Street

1 Pickup



Go south on N ROCLIFFE ST toward ROCLIFFE ST / COUNTY ST	165 ft
Turn right on COUNTY ST	0.12 mi
Bear left on UNNAMED	81 ft
Turn right on PLEASANT ST	0.10 mi
Turn right on 18TH ST	270 ft
Turn right on ORCHARD ST	223 ft
Destination on the left	

#5 - 7:14 AM - 24 Orchard Street

1 Pickup



Go east on ORCHARD ST toward QUARRY ST	235 ft
Turn right on QUARRY ST	0.10 mi
Turn right on UNNAMED and immediately turn right on PLEASANT ST	0.41 mi
Turn left on PLYMOUTH AVE	0.37 mi
Turn left on RODMAN ST	0.17 mi
Turn right on LOWELL ST	0.14 mi
Destination on the right	

#6 - 7:20 AM - 217 Lowell Street

1 Pickup



Continue west on LOWELL ST	327 ft
Turn right on DOVER ST	0.14 mi
Turn right on PLYMOUTH AVE	0.58 mi
Continue on 13TH ST	0.11 mi
Bear right on UNNAMED	111 ft
Bear right on BEDFORD ST	398 ft
Turn left on ORANGE ST	0.16 mi
Destination on the left	

#7 - 7:25 AM - 165 Orange Street

1 Pickup



Continue north on ORANGE ST	0.16 mi
Turn left on LOCUST ST	0.59 mi
Turn right on JUNE ST	0.16 mi
Destination on the left	

#8 - 7:30 AM - Stone PK-12 School / 276 Maple Street

7 Dropoff

Run - STONE D/D BUS 8 (AM)

8/28/2019 - 6/15/2020

Driver:
Time: 28 min
Students: 7 / 7

Vehicle: TREMBLAY 627
Distance: 5.48 mi
Description:

Mon, Tue, Wed, Thu, Fri
Student Crossing <X>

#1 - 7:02 AM - 425 Linden St

1 Pickup



Go north on LINDEN ST toward HILLSIDE ST	483 ft
Turn right on PROSPECT ST	0.31 mi
Continue on UNNAMED	358 ft
Turn right to stay on UNNAMED	121 ft
Turn left to stay on UNNAMED	327 ft
Turn left to stay on UNNAMED	0.17 mi
Destination on the left	

#2 - 7:06 AM - 11 Garden Street

1 Pickup



Go north on GARDEN ST toward NEW BOSTON RD	349 ft
Turn right on NEW BOSTON RD	0.12 mi
Destination on the left	

#3 - 7:07 AM - 606 New Boston Rd

1 Pickup



Continue east on NEW BOSTON RD	0.43 mi
Turn left on FORDNEY ST	132 ft
Destination on the left	

#4 - 7:09 AM - 202 Fordney Street

1 Pickup



Continue north on FORDNEY ST	309 ft
Make U-turn and go back on FORDNEY ST	441 ft
Turn right on NEW BOSTON RD	0.25 mi
Turn right on MOORE ST	0.15 mi
Turn right on PRESIDENT AVE and immediately turn left on ELSBREE ST	0.60 mi
Turn left on NICHOLS ST	0.27 mi
Destination on the left	

#5 - 7:16 AM - 433 Nichols Street

1 Pickup



Go west on NICHOLS ST toward CHESTNUT ST	0.41 mi
Turn left on ROBESON ST	0.56 mi
Turn right on PRESIDENT AVE	0.31 mi



Turn left on BELMONT ST

0.32 mi

Turn left on FRENCH ST

142 ft

Destination on the left

#6 - 7:24 AM - 309 French St

1 Pickup



Continue east on FRENCH ST

252 ft

Turn left on HIGHLAND AVE

357 ft

Continue on NEW BOSTON RD

0.11 mi

Turn right on HANOVER ST

0.11 mi

Turn left on SUMMERFIELD ST

142 ft

Destination on the left

#7 - 7:26 AM - 26 Summerfield Street

1 Pickup



Continue east on SUMMERFIELD ST

348 ft

Turn right on ROBESON ST

365 ft

Turn right on PROSPECT ST

0.50 mi

Turn left on JUNE ST

469 ft

Destination on the right

#8 - 7:30 AM - Stone PK-12 School / 276 Maple Street

7 Dropoff

Run - STONE D/D BUS 9 (AM)

8/28/2019 - 6/15/2020

Driver:
Time: 29 min
Students: 7 / 7

Vehicle: TREMBLAY 661
Distance: 6.23 mi
Description:

Mon, Tue, Wed, Thu, Fri
Student Crossing <X>

#1 - 7:01 AM - 101 Tecumseh St

1 Pickup



Go east on TECUMSEH ST toward DOVER ST	467 ft
Turn right on DOVER ST	0.13 mi
Continue on COGGESHALL ST	0.11 mi
Turn right on WARREN ST	0.26 mi
Bear right on UNNAMED	70 ft
Turn left on PLYMOUTH AVE	0.46 mi
Turn right on SLADE ST	0.15 mi
Turn right on MONTAUP ST	106 ft
Destination on the right	

#2 - 7:06 AM - 386 Montaup Street

1 Pickup



Go north on MONTAUP ST toward GLOBE ST	0.30 mi
Turn left on MYSTIC ST	320 ft
Turn right on E MAIN ST	0.21 mi
Turn left on OSBORN ST	52 ft
Destination on the right	

#3 - 7:10 AM - 244 Osborn St

1 Pickup



Continue west on OSBORN ST	0.14 mi
Destination on the right	

#4 - 7:11 AM - 112 Osborn St

1 Pickup



Continue west on OSBORN ST	346 ft
Turn right on BROADWAY	0.51 mi
Turn right on COLUMBIA ST	287 ft
Turn right on EAGLE ST	160 ft
Destination on the left	

#5 - 7:14 AM - 110 Eagle St.

1 Pickup



Continue south on EAGLE ST	140 ft
Turn right on HOPE ST	311 ft

3/24/2020 3:05:48 PM

STONE D/D BUS 9 (AM)

1 of 2



Turn right on BROADWAY	0.29 mi
Bear right	335 ft
Bear right on UNNAMED	0.34 mi
Continue on I 195	0.18 mi
Continue on 6-7	0.10 mi
Continue on 7	0.14 mi
Bear left on UNNAMED	154 ft
Turn left on PLYMOUTH AVE	0.27 mi
Continue on 13TH ST	0.12 mi
Continue on ROBESON ST	0.19 mi
Turn right on PINE ST	0.20 mi
Turn left on PLAIN ST	0.13 mi
Turn left on LOCUST ST	353 ft
Destination on the left	

#6 - 7:23 AM - 959 Locust Street

1 Pickup



Continue west on LOCUST ST	0.51 mi
Turn right on HIGH ST	0.46 mi
Turn left on LINCOLN AVE	0.12 mi
Turn left on JUNE ST	174 ft
Destination on the right	

#7 - 7:28 AM - 520 June Street

1 Pickup



Go south on JUNE ST toward FRENCH ST	0.27 mi
Destination on the right	

#8 - 7:30 AM - Stone PK-12 School / 276 Maple Street

7 Dropoff

Run - DORAN PREK BUS A (IN)

8/28/2019 - 6/15/2020

Driver:

Vehicle: WHALING 925

Mon, Tue, Wed, Thu, Fri

Time: 59 min

Distance: 12.46 mi

Student Crossing <X>

Students: 8 / 8

Description:

#1 - 7:36 AM - 210 Franklin Street

1 Pickup



Go west on FRANKLIN ST toward HIGH ST	248 ft
Turn right on HIGH ST	0.88 mi
Turn left on PRESIDENT AVE	300 ft
Turn right on ROCK ST	345 ft
Bear left on BROWNELL ST	0.20 mi
Turn right on N COURT ST	466 ft
Turn right on OREGON ST	345 ft
Destination on the left	

#2 - 7:43 AM - 67 Oregon Street

1 Pickup



Continue north on OREGON ST	391 ft
Turn right on GEORGE ST	313 ft
Turn left on MURRAY ST	0.12 mi
Turn right on BRIGHTMAN ST	0.18 mi
Bear left on STEWART ST	0.14 mi
Turn left on N UNDERWOOD ST	0.16 mi
Turn right on EMERSON ST	126 ft
Destination on the right	

#3 - 7:47 AM - 37 Emerson Street

1 Pickup



Continue east on EMERSON ST	472 ft
Turn right on ADAMS ST	0.16 mi
Turn left on STEWART ST	0.14 mi
Turn right on MADISON ST	0.30 mi
Turn left on PRESIDENT AVE	0.29 mi
Turn left on JEFFERSON CT	187 ft
Make U-turn and go back on JEFFERSON CT	159 ft
Destination on the left	

#4 - 7:54 AM - 13 Jefferson Court

1 Pickup



Continue southwest on JEFFERSON CT	27 ft
Turn left on PRESIDENT AVE	0.61 mi
Bear right on PRESIDENT AVE ROTARY	147 ft
Bear right on N EASTERN AVE	1.26 mi
Turn right on COUNTY ST	0.14 mi
Turn right on ALBION ST	273 ft
Destination on the left	

#5 - 8:03 AM - 205 Albion Street

1 Pickup



Continue north on ALBION ST	199 ft
Turn right on DOWNING ST	0.10 mi
Turn right on EASTERN AVE	0.96 mi
Continue on BRAYTON AVE	0.53 mi
Turn left on UNNAMED	0.28 mi
Continue on RT 24	1.03 mi
Continue on 1B	0.30 mi
Continue on WILLIAM S CANNING BLVD	453 ft
Turn left on UNNAMED	61 ft
Continue on NEWTON ST	0.13 mi
Turn left on MARIANO S BISHOP BLVD	405 ft
Turn right on AMITY ST	337 ft
Destination on the right	

#6 - 8:14 AM - 300 Amity St

1 Pickup



Continue west on AMITY ST	358 ft
Turn right on LAUREL ST	0.69 mi
Turn left on DWELLY ST	0.44 mi
Turn left on TRIPP ST	0.19 mi
Destination on the left	

#7 - 8:22 AM - 214 Tripp Street

1 Pickup



Continue south on TRIPP ST	223 ft
Turn right on LAROUCHE ST	242 ft
Turn right on TUTTLE ST	0.24 mi
Turn left on DWELLY ST	331 ft
Turn right on S MAIN ST	0.54 mi
Turn right on UNNAMED	127 ft



Bear left on HAMLET ST

0.23 mi

Turn left on WHIPPLE ST

0.14 mi

Destination on the right

#8 - 8:29 AM - 446 Whipple Street

1 Pickup



Continue north on WHIPPLE ST

0.28 mi

Turn left on COTTAGE ST

0.16 mi

Turn right on S MAIN ST and immediately turn left on DIVISION ST

105 ft

Turn left at HUNTER ST to stay on DIVISION ST

0.16 mi

Turn right on FOUNTAIN ST

0.21 mi

Destination on the left

#9 - 8:35 AM - John J. Doran School / 101 Fountain Street

8 Dropoff

Run - FONSECA PREK BUS A (IN)

8/28/2019 - 6/15/2020

Driver:
Time: 11 min
Students: 2 / 2

Vehicle: WHALING 215
Distance: 1.76 mi
Description:

Mon, Tue, Wed, Thu, Fri
Student Crossing <X>

#1 - 8:24 AM - 163 Hamlet St

1 Pickup



Go east on HAMLET ST toward RIDGE ST	390 ft
Turn left on WHIPPLE ST	506 ft
Turn right on MANTON ST	0.11 mi
Bear right on UNNAMED	72 ft
Turn left on PLYMOUTH AVE	0.90 mi
Continue on 13TH ST	0.11 mi
Bear right on UNNAMED	111 ft
Bear right on BEDFORD ST	0.20 mi
Destination on the left	

#2 - 8:32 AM - 776 Bedford Street

1 Pickup



Continue east on BEDFORD ST	359 ft
Turn left on N QUARRY ST	0.13 mi
Turn right on LONDON ST	188 ft
Destination on the left	

#3 - 8:35 AM - Mary Fonseca Elementary School / 160 Wall Street

2 Dropoff

Run - GREENE PREK AM BUS 919 (IN)

8/28/2019 - 6/15/2020

Driver:

Vehicle: WHALING 919

Mon,Tue,Wed,Thu,Fri

Time: 56 min

Distance: 11.74 mi

Student Crossing <X>

Students: 7 / 7

Description:

#1 - 7:28 AM - 190 Oman St

1 Pickup



Go east on OMAN ST toward RYAN ST	191 ft
Turn right on RYAN ST	337 ft
Turn right on BRAYTON AVE	0.67 mi
Bear left on WINTHROP ST	0.23 mi
Turn right on PLYMOUTH AVE	401 ft
Turn right on PALMER ST	502 ft
Destination on the right	

#2 - 7:35 AM - 551 Palmer Street

1 Pickup



Go east on PALMER ST toward STAFFORD RD	410 ft
Make sharp left on STAFFORD RD	0.21 mi
Turn right on PLYMOUTH AVE	0.30 mi
Turn right on TECUMSEH ST	0.33 mi
Turn right on LAWRENCE ST	235 ft
Turn right on SNELL ST	95 ft
Destination on the left	

#3 - 7:41 AM - 343 Snell Street

1 Pickup



Continue west on SNELL ST	0.21 mi
Destination on the left	

#4 - 7:43 AM - 123 Snell Street

1 Pickup



Continue west on SNELL ST	0.12 mi
Turn right on PLYMOUTH AVE	0.58 mi
Turn left on UNNAMED	0.33 mi
Continue on I 195	0.17 mi
Continue on 5	0.44 mi
Continue on DAVOL ST	0.11 mi
Bear right	0.12 mi
Continue on DAVOL ST	0.56 mi



Turn right on BROWNELL ST	0.21 mi
Turn left on N MAIN ST	500 ft
Turn right on HOOD ST	0.20 mi
Make U-turn and go back on HOOD ST	143 ft
Destination on the right	

#5 - 7:54 AM - 246 Hope Street

1 Pickup



Continue west on HOOD ST	455 ft
Turn right on N HIGH ST	454 ft
Turn left on WEETAMOE ST	255 ft
Turn left on N MAIN ST	0.28 mi
Turn right on PRESIDENT AVE	0.23 mi
Turn left on DAVOL ST	0.90 mi
Bear right on RT 138	0.22 mi
Continue on BROADWAY	1.16 mi
Bear right on S MAIN ST	0.33 mi
Turn left on BENJAMIN ST	212 ft
Destination on the right	

#6 - 8:08 AM - 47 Benjamin Street

1 Pickup



Go east on BENJAMIN ST toward TUTTLE ST	221 ft
Turn right on TUTTLE ST	293 ft
Turn right on KING PHILIP ST	504 ft
Turn left on S MAIN ST	0.47 mi
Turn right on MT HOPE AVE	0.20 mi
Turn right on BAY VIEW ST	361 ft
Destination on the left	

#7 - 8:14 AM - 45 Bayview St

1 Pickup



Continue north on BAY VIEW ST	273 ft
Turn right on WOODMAN ST	0.23 mi
Turn left on S MAIN ST	0.80 mi
Turn right on PALMER ST	0.43 mi
Turn left on PLYMOUTH AVE	0.17 mi
Make sharp right on STAFFORD RD	268 ft
Turn left on CAMBRIDGE ST	0.35 mi
Turn right on LAPHAM ST	135 ft



Destination on the right

#8 - 8:25 AM - William S. Greene Elementary School / 409 Cambridge Street
7 Dropoff

Run - GREENE PREK AM BUS 920 (IN)

8/28/2019 - 6/15/2020

Driver:

Vehicle: WHALING 920

Mon,Tue,Wed,Thu,Fri

Time: 1 hr 8 min

Distance: 15.95 mi

Student Crossing <X>

Students: 8 / 8

Description:

#1 - 7:17 AM - 73 Dewey Street

1 Pickup



Go west on DEWEY ST toward N MAIN ST

358 ft

Turn left on N MAIN ST

2.02 mi

Turn right on HOOD ST

192 ft

Destination on the right

#2 - 7:27 AM - 34 Hood Street

1 Pickup



Continue west on HOOD ST

46 ft

Turn right on WILEY ST

255 ft

Turn right on CORY ST

288 ft

Turn right on N MAIN ST

0.23 mi

Make sharp left on PRESIDENT AVE

524 ft

Turn right on ROCK ST

0.99 mi

Continue on 3RD ST

345 ft

Turn left on HENRY V SENECA DR

346 ft

Bear left on PLEASANT ST

0.77 mi

Make sharp left on QUARRY ST and immediately turn right on COUNTY ST

0.23 mi

Turn left on COVEL ST

517 ft

Destination on the left

#3 - 7:40 AM - 159 Covel Street

1 Pickup



Continue north on COVEL ST

0.15 mi

Turn right on BEDFORD ST

0.24 mi

Turn right on EASTERN AVE

0.69 mi

Bear left on PLEASANT ST

0.20 mi

Turn right on FIELDEN ST

452 ft

Turn right on MARCHAND ST

10 ft

Destination on the right

#4 - 7:47 AM - 86 Marchand Street

1 Pickup



Go west on MARCHAND ST toward EASTERN AVE

0.10 mi



Turn right on EASTERN AVE	0.40 mi
Turn left on ST JOSEPH ST	0.19 mi
Turn left on MASON ST and immediately turn left on PLEASANT ST	153 ft
Destination on the left	

#5 - 7:52 AM - 1418 Pleasant Street

1 Pickup



Continue southeast on PLEASANT ST	492 ft
Turn right on BOUTWELL ST	0.10 mi
Turn left on ALDEN ST	243 ft
Turn left on EVERETT ST	388 ft
Destination on the right	

#6 - 7:55 AM - 28 Everett Street

1 Pickup



Go northeast on EVERETT ST toward PLEASANT ST	155 ft
Turn left on PLEASANT ST	0.99 mi
Turn left on PLYMOUTH AVE	0.17 mi
Bear right on UNNAMED	0.15 mi
Bear right on 6	0.10 mi
Bear right on PLEASANT ST	0.11 mi
Turn left on 9TH ST	504 ft
Destination on the left	

#7 - 8:03 AM - 27 9th St.

1 Pickup



Continue north on 9TH ST	43 ft
Turn left on BEDFORD ST	0.13 mi
Turn right on OAK ST	0.11 mi
Turn left on FRANKLIN ST and immediately turn right on WINTER ST	0.43 mi
Bear right on HIGHLAND AVE	0.23 mi
Continue on NEW BOSTON RD	1.07 mi
Destination on the right	

#8 - 8:13 AM - 1093 New Boston Road

1 Pickup



Go east on NEW BOSTON RD toward FORDNEY ST	265 ft
Turn left on N EASTERN AVE	0.12 mi
Continue on PRESIDENT AVE ROTARY	238 ft
Continue on UNNAMED	0.36 mi
Continue on RT 24	2.21 mi



Continue on I 195	0.63 mi
Bear right on 8A	0.32 mi
Continue on UNNAMED	506 ft
Continue on RT 24	0.23 mi
Continue on 2	0.20 mi
Continue on UNNAMED	148 ft
Turn left on BRAYTON AVE	0.71 mi
Turn right on LAPHAM ST	0.14 mi
Destination on the left	

#9 - 8:25 AM - William S. Greene Elementary School / 409 Cambridge Street
8 Dropoff

Run - GREENE PREK AM WC VAN 221 (IN)

8/28/2019 - 6/15/2020

Driver:
Time: 10 min
Students: 1 / 1

Vehicle: WHALING 221
Distance: 1.49 mi
Description:

Mon,Tue,Wed,Thu,Fri
Student Crossing <X>

#1 - 8:14 AM - 452 Division St

1 Pickup



Go west on DIVISION ST toward FOUNTAIN ST	33 ft
Turn right on FOUNTAIN ST	380 ft
Turn right on WILLIAM ST	0.25 mi
Turn left on S MAIN ST	278 ft
Turn right on MORGAN ST	0.11 mi
Turn right on 2ND ST	0.46 mi
Bear right on PLYMOUTH AVE	284 ft
Turn left on UNNAMED	70 ft
Bear left on WARREN ST	0.36 mi
Turn right on LAPHAM ST	0.11 mi
Destination on the right	

#2 - 8:25 AM - William S. Greene Elementary School / 409 Cambridge Street

1 Dropoff

Run - GREENE PREK PM BUS 919 (IN)

8/28/2019 - 6/15/2020

Driver:

Vehicle: WHALING 919

Mon,Tue,Wed,Thu,Fri

Time: 37 min

Distance: 6 mi

Student Crossing <X>

Students: 7 / 7

Description:

#1 - 10:23 AM - SUNSET HILL D/D POKROSS / 233 Pokross St

1 Pickup



Go east on POKROSS ST toward POPLAR ST

0.15 mi

Turn left on BOWEN ST

509 ft

Turn right on PENN ST

0.31 mi

Turn left on S MAIN ST

0.66 mi

Turn right on PECKHAM ST

0.15 mi

Destination on the left

#2 - 10:31 AM - 160 Peckham Street

1 Pickup



Continue east on PECKHAM ST

0.17 mi

Destination on the left

#3 - 10:33 AM - 328 Peckham Street

1 Pickup



Continue east on PECKHAM ST

422 ft

Turn left on PLYMOUTH AVE

0.16 mi

Turn right on WARREN ST

0.60 mi

Turn left on RODMAN ST

16 ft

Destination on the left

#4 - 10:38 AM - 1119 Rodman Street

1 Pickup



Continue north on RODMAN ST

0.16 mi

Turn right on ROY ST

232 ft

Destination on the left

#5 - 10:40 AM - 40 Roy St

1 Pickup



Continue east on ROY ST

338 ft

Make U-turn and go back on ROY ST

0.11 mi

Turn right on RODMAN ST

0.90 mi

Continue on COLUMBIA ST

0.21 mi

Turn right on CANAL ST

0.12 mi

Destination on the right

#6 - 10:47 AM - 130 Canal Street

3/24/2020 2:56:02 PM

GREENE PREK PM BUS 919 (IN)

1 of 2

1 Pickup



Go north on CANAL ST toward FERRY ST	122 ft
Turn left on SPRING ST	173 ft
Bear left on MULBERRY ST	0.15 mi
Turn left on COLUMBIA ST	0.28 mi
Continue on RODMAN ST	0.65 mi
Turn left on LAWRENCE ST	322 ft
Turn right on LEWISTON ST	231 ft
Destination on the right	

#7 - 10:54 AM - 55 Lewiston St

1 Pickup



Continue southeast on LEWISTON ST	288 ft
Turn right on SALEM ST	304 ft
Turn left on RODMAN ST	0.40 mi
Turn right on CAMBRIDGE ST	0.23 mi
Turn left on LAPHAM ST	135 ft
Destination on the right	

#8 - 11:00 AM - William S. Greene Elementary School / 409 Cambridge Street

7 Dropoff

Run - GREENE PREK PM BUS 920 (IN)

8/28/2019 - 6/15/2020

Driver:

Vehicle: WHALING 920

Mon, Tue, Wed, Thu, Fri

Time: 24 min

Distance: 4.35 mi

Student Crossing <X>

Students: 4 / 4

Description:

#1 - 8:00 AM - 135 Haffards Street

1 Pickup



Go south on HAFFARDS ST toward DOWNING ST

0.13 mi

Turn right on COUNTY ST

452 ft

Turn left on QUEQUECHAN ST

0.27 mi

Turn right on REUBEN ST

167 ft

Destination on the left

#2 - 8:04 AM - 55 Reuben Street

1 Pickup



Go west on REUBEN ST toward QUARRY ST

267 ft

Turn right on QUARRY ST

0.73 mi

Turn left on PINE ST

0.24 mi

Turn left on TREMONT ST

446 ft

Destination on the right

#3 - 8:10 AM - 119 Tremont St

1 Pickup



Continue south on TREMONT ST

0.11 mi

Turn right on BEDFORD ST

0.57 mi

Turn right on N MAIN ST

0.19 mi

Turn left on PINE ST

0.11 mi

Turn left on GREEN ST

398 ft

Destination on the right

#4 - 8:16 AM - 100 Green Street

1 Pickup



Go south on GREEN ST toward BANK ST

159 ft

Turn left on BANK ST

254 ft

Turn right on DURFEE ST

223 ft

Continue on MILLIKEN BLVD

518 ft

Make sharp left on POCASSET ST and immediately turn left on UNNAMED

0.15 mi

Continue on I 195

0.18 mi

Continue on 6-7

0.10 mi

Continue on 7

0.14 mi



Bear right on UNNAMED	142 ft
Bear right on PLYMOUTH AVE	374 ft
Turn left on RODMAN ST	0.22 mi
Turn right on MANCHESTER ST	0.41 mi
Turn left on WARREN ST and immediately turn right on LAPHAM ST	0.14 mi
Destination on the right	

#5 - 8:25 AM - William S. Greene Elementary School / 409 Cambridge Street

4 Dropoff

Run - HENRY LORD PREK AM BUS 923 (IN)

8/28/2019 - 6/15/2020

Driver:

Vehicle: WHALING 923

Time: 47 min

Distance: 17.01 mi

Students: 6 / 6

Description:

Mon,Tue,Wed,Thu,Fri

Student Crossing <X>

#1 - 7:53 AM - 592 North Main Street

1 Pickup



Continue northeast on N MAIN ST

0.72 mi

Turn right on WEETAMOE ST

0.62 mi

Turn left on OAKLAND ST

55 ft

Destination on the left

#2 - 8:00 AM - 628 Weetamoe Street

1 Pickup



Continue north on OAKLAND ST

0.24 mi

Turn left on LANGLEY ST

0.51 mi

Make sharp right on N MAIN ST

0.33 mi

Destination on the left

#3 - 8:05 AM - 1976 North Main Street

1 Pickup



Continue northeast on N MAIN ST

0.13 mi

Continue on UNNAMED

0.17 mi

Continue on RT 79

1.19 mi

Continue on UNNAMED

0.44 mi

Continue on RT 24

0.17 mi

Continue on 8A

0.18 mi

Turn left on INDUSTRIAL PARK RD

0.11 mi

Continue on UNNAMED

152 ft

Turn right to stay on UNNAMED

131 ft

Bear right on N MAIN ST

0.17 mi

Turn left on ROLLING GREEN DR

6 ft

Destination on the left

#4 - 8:12 AM - 2 Rolling Green Drive

1 Pickup



Continue northwest on ROLLING GREEN DR

495 ft

Turn left to stay on ROLLING GREEN DR

504 ft

Destination on the right

#5 - 8:14 AM - 53 Rolling Green Dr. Apt J

1 Pickup

3/24/2020 2:56:02 PM

HENRY LORD PREK AM BUS 923 (IN)

1 of 2



Go east on ROLLING GREEN DR

0.44 mi

Turn left on N MAIN ST

0.21 mi

Destination on the left

#6 - 8:19 AM - 4980 North Main Street

1 Pickup



Continue northeast on N MAIN ST

0.96 mi

Turn right on INNOVATION WAY

0.11 mi

Bear right on UNNAMED

0.29 mi

Continue on RT 24

6.41 mi

Continue on I 195

0.63 mi

Bear right on 8A

0.32 mi

Continue on UNNAMED

506 ft

Continue on RT 24

1.46 mi

Continue on 1B

0.30 mi

Continue on WILLIAM S CANNING BLVD

453 ft

Turn left on UNNAMED

61 ft

Continue on NEWTON ST

0.13 mi

Turn left on MARIANO S BISHOP BLVD

405 ft

Turn right on AMITY ST

0.18 mi

Turn left on Henry Lord Regular Bus Loop

367 ft

Destination on the left

#7 - 8:40 AM - Henry Lord Community School / 151 Amity Street

6 Dropoff

Run - HENRY LORD PREK AM BUS 924 (IN)

8/28/2019 - 6/15/2020

Driver:
Time: 30 min
Students: 4 / 4

Vehicle: WHALING 924
Distance: 6.77 mi
Description:

Mon,Tue,Wed,Thu,Fri
Student Crossing <X>

#1 - 8:09 AM - 45 Bayview St

1 Pickup



Go south on BAY VIEW ST toward LAPLANTE ST	361 ft
Turn right on MT HOPE AVE	0.56 mi
Turn left on ATLANTIC BLVD	227 ft
Turn left on BRYAN ST	264 ft
Make U-turn and go back on BRYAN ST	96 ft
Destination on the right	

#2 - 8:14 AM - 26 Bryan Street

1 Pickup



Continue west on BRYAN ST	168 ft
Turn right on ATLANTIC BLVD	227 ft
Turn right on MT HOPE AVE	0.76 mi
Turn left on S MAIN ST	0.93 mi
Turn right on PALMER ST	0.52 mi
Destination on the right	

#3 - 8:25 AM - 551 Palmer Street

1 Pickup



Go east on PALMER ST toward STAFFORD RD	410 ft
Turn right on STAFFORD RD	0.46 mi
Turn left on CHICAGO ST	0.60 mi
Turn left on STEVENS ST	0.11 mi
Destination on the left	

#4 - 8:32 AM - 227 Stevens St

1 Pickup



Continue north on STEVENS ST	0.23 mi
Turn right on BRAYTON AVE	504 ft
Bear right on UNNAMED	0.29 mi
Continue on RT 24	1.03 mi
Continue on 1B	0.30 mi
Continue on WILLIAM S CANNING BLVD	453 ft
Turn left on UNNAMED	61 ft



Continue on NEWTON ST

0.13 mi

Turn left on MARIANO S BISHOP BLVD

405 ft

Turn right on AMITY ST

0.18 mi

Turn left on Henry Lord Regular Bus Loop

367 ft

Destination on the left

#5 - 8:40 AM - Henry Lord Community School / 151 Amity Street

4 Dropoff

Run - HENRY LORD PREK FULL BUS 923 (IN)

8/28/2019 - 6/15/2020

Driver:

Vehicle: WHALING 923

Mon,Tue,Wed,Thu,Fri

Time: 58 min

Distance: 18.07 mi

Student Crossing <X>

Students: 6 / 6

Description:

#1 - 7:41 AM - 97 Thomas St.

1 Pickup



Go south on THOMAS ST toward PLEASANT ST	311 ft
Make sharp right on PLEASANT ST	0.80 mi
Turn left on PLYMOUTH AVE	0.17 mi
Bear right on UNNAMED	0.33 mi
Continue on I 195	0.17 mi
Continue on 5	0.20 mi
Bear left on CENTRAL ST	97 ft
Turn right on HARBOR ST	517 ft
Turn left on MEADOW ST	170 ft
Destination on the left	

#2 - 7:49 AM - 28 Meadow Street

1 Pickup



Continue north on MEADOW ST	195 ft
Turn right on CHERRY ST	0.60 mi
Turn right on SEABURY ST	340 ft
Turn left on PINE ST	0.17 mi
Turn right on TREMONT ST	0.19 mi
Turn left on BEDFORD ST	267 ft
Turn left on ORANGE ST	0.16 mi
Destination on the left	

#3 - 7:57 AM - 165 Orange Street

1 Pickup



Continue north on ORANGE ST	164 ft
Turn right on PINE ST	0.20 mi
Turn right on N QUARRY ST	320 ft
Turn left on LONDON ST	0.20 mi
Turn left on JOHNSON ST	0.12 mi
Destination on the left	

#4 - 8:01 AM - 220 Johnson Street

1 Pickup

↑	Continue north on JOHNSON ST	399 ft
↙	Turn left on LOCUST ST	0.87 mi
↘	Turn right on HIGH ST	0.67 mi
↙	Turn left on PRESIDENT AVE	300 ft
↘	Turn right on ROCK ST	345 ft
↙	Bear left on BROWNELL ST	0.20 mi
↘	Turn right on N COURT ST	125 ft
↓	Destination on the right	

#5 - 8:11 AM - 33 North Court Street

1 Pickup

↑	Continue north on N COURT ST	341 ft
↙	Turn left on BALLARD ST	296 ft
↙	Turn left on LINDSEY ST	454 ft
↘	Turn right on BROWNELL ST and immediately turn right on N DAVOL ST	0.35 mi
↑	Continue on UNNAMED	0.63 mi
↑	Continue on RT 79	0.32 mi
↙	Turn left on N MAIN ST	1.62 mi
↓	Destination on the left	

#6 - 8:23 AM - 4000 North Main Street / 4000 North MAIN St

1 Pickup

↑	Continue northeast on N MAIN ST	0.37 mi
↑	Continue on UNNAMED	241 ft
↘	Turn right to stay on UNNAMED	0.12 mi
↘	Bear right on RT 24	5.33 mi
↑	Continue on I 195	0.63 mi
↘	Bear right on 8A	0.32 mi
↑	Continue on UNNAMED	506 ft
↑	Continue on RT 24	1.46 mi
↑	Continue on 1B	0.30 mi
↑	Continue on WILLIAM S CANNING BLVD	453 ft
↙	Turn left on UNNAMED	61 ft
↑	Continue on NEWTON ST	0.13 mi
↙	Turn left on MARIANO S BISHOP BLVD	405 ft
↘	Turn right on AMITY ST	0.18 mi
↙	Turn left on Henry Lord Regular Bus Loop	367 ft
↓	Destination on the left	

#7 - 8:40 AM - Henry Lord Community School / 151 Amity Street

6 Dropoff

Run - HENRY LORD PREK FULL BUS 924 (IN)

8/28/2019 - 6/15/2020

Driver:
Time: 19 min
Students: 2 / 2

Vehicle: WHALING 924
Distance: 3.82 mi
Description:

Mon,Tue,Wed,Thu,Fri
Student Crossing <X>

#1 - 8:20 AM - MAPLE GARDENS D/D / 67 Miller St

1 Pickup



Go west on MILLER ST toward WHITMAN ST	0.20 mi
Turn right on RHODE ISLAND AVE	294 ft
Continue on PLYMOUTH AVE	0.10 mi
Make sharp left on GLOBE ST	0.24 mi
Turn right on E MAIN ST	0.79 mi
Turn left on DIVISION ST and immediately turn left on DIVISION ST	0.17 mi
Destination on the left	

#2 - 8:28 AM - 489 Division St.

1 Pickup



Continue west on DIVISION ST	0.12 mi
Turn left on BROADWAY	0.70 mi
Turn left on GLOBE ST	0.48 mi
Turn right on PLYMOUTH AVE	0.13 mi
Continue on LAUREL ST	0.73 mi
Turn right on AMITY ST	245 ft
Turn left on Henry Lord Regular Bus Loop	367 ft
Destination on the left	

#3 - 8:40 AM - Henry Lord Community School / 151 Amity Street

2 Dropoff

Run - HENRY LORD PREK PM BUS 923 (IN)

8/28/2019 - 6/15/2020

Driver:

Vehicle: WHALING 923

Time: 1 hr 17 min

Distance: 21.27 mi

Mon, Tue, Wed, Thu, Fri

Student Crossing <X>

Students: 8 / 7

Description:

#1 - 9:57 AM - 920 Pine Street

1 Pickup



Go east on PINE ST toward DAVIS ST

191 ft

Turn right on DAVIS ST

0.19 mi

Turn left on BEDFORD ST

268 ft

Turn left on PLAIN ST

0.12 mi

Destination on the left

#2 - 10:01 AM - 122 Plain Street

1 Pickup



Continue north on PLAIN ST

0.20 mi

Turn right on LOCUST ST

0.29 mi

Turn right on JOHNSON ST

399 ft

Destination on the right

#3 - 10:05 AM - 220 Johnson Street

1 Pickup



Go south on JOHNSON ST toward BEAUREGARDE ST

0.24 mi

Turn left on BEDFORD ST

0.11 mi

Turn right on HAFFARDS ST

0.25 mi

Turn right on COUNTY ST

452 ft

Turn left on QUEQUECHAN ST

0.29 mi

Destination on the right

#4 - 10:11 AM - 295 Quequechan St

1 Pickup



Continue south on QUEQUECHAN ST

311 ft

Turn left on ALDEN ST

0.18 mi

Turn left on CLAFLIN ST

0.10 mi

Turn right on PLEASANT ST

0.40 mi

Turn right on CAMPBELL ST

0.10 mi

Destination on the right

#5 - 10:16 AM - 24 Campbell Street

1 Pickup



Continue west on CAMPBELL ST

17 ft



Turn right on EASTERN AVE

0.10 mi

3/24/2020 2:56:02 PM

HENRY LORD PREK PM BUS 923 (IN)

1 of 3

	Bear left on PLEASANT ST	1.16 mi
	Turn left on PLYMOUTH AVE	0.17 mi
	Bear right on UNNAMED	0.29 mi
	Turn right on 4TH ST	39 ft
	Continue on TROY ST	0.10 mi
	Continue on HIGH ST	0.67 mi
	Turn left on FRENCH ST	283 ft
	Turn left on ROCK ST	78 ft
	Destination on the right	









#6 - 10:28 AM - 682 Rock Street

1 Pickup

	Continue south on ROCK ST	446 ft
	Turn left on PROSPECT ST	0.25 mi
	Turn right on LINDEN ST	0.13 mi
	Destination on the right	

#7 - 10:31 AM - 380 Linden Street

1 Pickup





	Go south on LINDEN ST toward WALNUT ST	245 ft
	Turn left on WALNUT ST	0.18 mi
	Turn left on ROBESON ST	1.74 mi
	Continue on HIGHLAND AVE	0.86 mi
	Turn right on WILSON RD	0.41 mi
	Turn left on SYKES RD	0.26 mi
	Turn right on CURRANT RD	0.12 mi
	Destination on the right	


#8 - 10:47 AM - 421 Currant Rd

1 Pickup

	Continue east on CURRANT RD	0.40 mi
	Turn right on RIGGENBACH RD	0.33 mi
	Turn right on WILSON RD	1.17 mi
	Turn right on N MAIN ST	0.66 mi
	Destination on the right	

#9 - 10:59 AM - 4001 North Main Street / 4001 North MAIN St

	Go northeast on N MAIN ST toward GOLF CLUB RD	0.38 mi
	Continue on UNNAMED	241 ft
	Turn right to stay on UNNAMED	0.12 mi
	Bear right on RT 24	5.33 mi



Continue on I 195	0.63 mi
Bear right on 8A	0.32 mi
Continue on UNNAMED	506 ft
Continue on RT 24	1.46 mi
Continue on 1B	0.30 mi
Continue on WILLIAM S CANNING BLVD	453 ft
Turn left on UNNAMED	61 ft
Continue on NEWTON ST	0.13 mi
Turn left on MARIANO S BISHOP BLVD	405 ft
Turn right on AMITY ST	0.18 mi
Turn left on Henry Lord Regular Bus Loop	367 ft
Destination on the left	

#10 - 11:15 AM - Henry Lord Community School / 151 Amity Street
8 Dropoff

Run - HENRY LORD PREK PM BUS 924 (IN)

8/28/2019 - 6/15/2020

Driver:
Time: 46 min
Students: 6 / 6

Vehicle: WHALING 924
Distance: 8.68 mi
Description:

Mon,Tue,Wed,Thu,Fri
Student Crossing <X>

#1 - 10:29 AM - 172 State Ave.

1 Pickup



Go east on STATE AVE toward SAMPSON ST	0.36 mi
Turn left on S MAIN ST	0.88 mi
Turn right on BENJAMIN ST	433 ft
Turn left on TUTTLE ST	264 ft
Turn right on DWELLY ST	0.35 mi
Turn right on MONTAUP ST	519 ft
Turn left on ORSWELL ST	0.58 mi
Destination on the left	

#2 - 10:40 AM - 616 Orswell St

1 Pickup



Continue east on ORSWELL ST	243 ft
Turn right on STAFFORD RD	0.22 mi
Make sharp right on TUCKER ST	0.13 mi
Destination on the left	

#3 - 10:43 AM - 623 Tucker Street

1 Pickup



Continue west on TUCKER ST	0.29 mi
Turn right on RHODE ISLAND AVE	0.39 mi
Continue on PLYMOUTH AVE	0.10 mi
Make sharp left on GLOBE ST	0.18 mi
Turn right on MONTAUP ST	0.19 mi
Turn left on PECKHAM ST	380 ft
Destination on the left	

#4 - 10:50 AM - 83 Peckham Street

1 Pickup



Continue west on PECKHAM ST	499 ft
Turn left on S MAIN ST	1.27 mi
Make sharp left on BROAD ST	448 ft
Destination on the left	

#5 - 10:58 AM - 86 Broad St.

1 Pickup

3/24/2020 2:56:02 PM

HENRY LORD PREK PM BUS 924 (IN)

1 of 2



Continue east on BROAD ST	269 ft
Turn left on SHOVE ST	0.30 mi
Bear right on S MAIN ST	0.77 mi
Bear left on BROADWAY	0.26 mi
Destination on the right	

#6 - 11:05 AM - 738 Broadway

1 Pickup



Continue north on BROADWAY	204 ft
Turn right on ROCKLAND ST	0.21 mi
Turn right on S MAIN ST	384 ft
Turn left on UNNAMED and immediately turn right on E MAIN ST	0.50 mi
Turn left on DWELLY ST	0.19 mi
Turn right on LAUREL ST	0.69 mi
Turn right on AMITY ST	245 ft
Turn left on Henry Lord Regular Bus Loop	367 ft
Destination on the left	

#7 - 11:15 AM - Henry Lord Community School / 151 Amity Street

6 Dropoff

Run - LETOURNEAU PREK AM BUS 921 (IN)

8/28/2019 - 6/15/2020

Driver:

Vehicle: WHALING 921

Mon,Tue,Wed,Thu,Fri

Time: 39 min

Distance: 14.44 mi

Student Crossing <X>

Students: 3 / 3

Description:

#1 - 7:56 AM - 426 COUNTY St

1 Pickup



Go east on COUNTY ST toward GOSS ST	0.12 mi
Make sharp left on EASTERN AVE	1.14 mi
Turn right on NEW BOSTON RD	0.24 mi
Turn left on WILLOW ST	478 ft
Bear right on RUTH ST	240 ft
Continue on UNNAMED	55 ft
Continue on MERIDIAN ST	2.04 mi
Turn left on WILSON RD	0.51 mi
Destination on the left	

#2 - 8:14 AM - 475 Wilson Rd

2 Pickup



Continue west on WILSON RD	290 ft
Turn right on HIGHLAND AVE	0.13 mi
Continue on UNNAMED	0.46 mi
Continue on RT 24	0.29 mi
Continue on 8A	0.18 mi
Turn left on INDUSTRIAL PARK RD	0.11 mi
Continue on UNNAMED	152 ft
Turn right on UNNAMED and immediately turn right on UNNAMED	0.13 mi
Bear right on RT 24	5.33 mi
Continue on I 195	0.63 mi
Bear right on 8A	0.32 mi
Continue on UNNAMED	506 ft
Continue on RT 24	1.46 mi
Continue on 1B	0.30 mi
Continue on WILLIAM S CANNING BLVD	0.22 mi
Make sharp right on ANTHONY ST	0.31 mi
Turn right on Letourneau Main Bus Loop	0.20 mi
Destination on the left	

#3 - 8:35 AM - Alfred Letourneau Elementary School / 323 Anthony Street

3 Dropoff

Run - LETOURNEAU PREK AM BUS 922 (AM)

8/28/2019 - 6/15/2020

Mon,Tue,Wed,Thu,Fri

Student Crossing <X>

Driver:

Vehicle:

Time: 54 min

Distance: 9.65 mi

Students: 8 / 8

Description:

#1 - 7:41 AM - 136 Lonsdale Street

1 Pickup



Go southwest on LONSDALE ST toward DOVER ST	350 ft
Turn left on DOVER ST and immediately turn right on DOVER ST	0.19 mi
Continue on COGGESHALL ST	0.11 mi
Turn right on WARREN ST	0.26 mi
Bear right on UNNAMED	70 ft
Turn left on PLYMOUTH AVE	0.17 mi
Turn right on PECKHAM ST	0.29 mi
Destination on the left	

#2 - 7:47 AM - 81 Peckham Street

1 Pickup



Continue west on PECKHAM ST	484 ft
Turn right on S MAIN ST	0.86 mi
Turn right on RODMAN ST	442 ft
Turn left on 2ND ST	0.15 mi
Turn left on BORDEN ST	296 ft
Turn left on S MAIN ST	296 ft
Destination on the right	

#3 - 7:54 AM - 201 East Main Street

1 Pickup



Continue southwest on S MAIN ST	1.15 mi
Turn right on GLOBE ST	0.23 mi
Bear right on CHACE ST	444 ft
Destination on the left	

#4 - 8:02 AM - 115 Chace Street

1 Pickup



Continue northwest on CHACE ST	0.12 mi
Turn right on BAY ST	0.53 mi
Destination on the left	

#5 - 8:06 AM - 126 Bay Street

1 Pickup



Continue northeast on BAY ST	0.13 mi
------------------------------	---------



Continue on WILLIAM ST	0.21 mi
Turn right on BROADWAY	0.77 mi
Bear right on S MAIN ST	0.82 mi
Turn left on UNNAMED	92 ft
Bear left on VERNON ST	42 ft
Destination on the right	

#6 - 8:15 AM - 22 Shove Street

1 Pickup



Continue east on VERNON ST	189 ft
Make U-turn and go back on VERNON ST	232 ft
Turn right on SHOVE ST	279 ft
Bear right on S MAIN ST	0.45 mi
Turn right on BENJAMIN ST	433 ft
Turn left on TUTTLE ST	264 ft
Turn right on DWELLY ST	0.36 mi
Destination on the right	

#7 - 8:22 AM - 1145 Dwelly Street

1 Pickup



Go east on DWELLY ST toward VALE ST	0.12 mi
Turn left on LAUREL ST	351 ft
Bear right on UNNAMED	55 ft
Bear right on SLADE ST	0.35 mi
Turn left on STAFFORD RD	0.14 mi
Make sharp right on BRAYTON AVE	0.12 mi
Turn right on LANE ST	475 ft
Make U-turn and go back on LANE ST	113 ft
Destination on the left	

#8 - 8:26 AM - 66 Lane Street

1 Pickup



Go north on LANE ST toward GLOBE ST	90 ft
Turn left on GLOBE ST	444 ft
Turn left on STAFFORD RD	0.76 mi
Make sharp right on ANTHONY ST	0.12 mi
Turn left on Letourneau Main Bus Loop	0.20 mi
Destination on the left	

#9 - 8:35 AM - Alfred Letourneau Elementary School / 323 Anthony Street

8 Dropoff

Run - LETOURNEAU PREK PM BUS 921 (IN)

8/28/2019 - 6/15/2020

Driver:

Vehicle: WHALING 921

Mon,Tue,Wed,Thu,Fri

Time: 41 min

Distance: 6.62 mi

Student Crossing <X>

Students: 9 / 9

Description:

#1 - 10:28 AM - 620 N Main St

3 Pickup



Go north on N MAIN ST toward ODD ST	195 ft
Turn left on ODD ST	255 ft
Turn left on DURFEE ST	0.24 mi
Turn left on WALNUT ST	0.12 mi
Turn right on GIFFORD ST	350 ft
Turn left on LOCUST ST	1.33 mi
Turn right on N EASTERN AVE	0.61 mi
Turn left on UNNAMED	214 ft
Bear right on COUNTY ST	0.43 mi
Turn left on CALIFORNIA ST	0.20 mi
Make U-turn and go back on CALIFORNIA ST	0.15 mi
Destination on the left	

#2 - 10:46 AM - 85 California Street

1 Pickup



Continue west on CALIFORNIA ST	305 ft
Turn right on COUNTY ST	389 ft
Bear left on EARLE ST	0.22 mi
Turn right on EASTERN AVE and immediately turn left on ST JOSEPH ST	0.14 mi
Turn left on NOTRE DAME ST	429 ft
Bear right on BOUTWELL ST	0.10 mi
Turn right on ALDEN ST	0.19 mi
Turn right on HARRISON ST	293 ft
Destination on the left	

#3 - 10:52 AM - 295 Harrison St

4 Pickup



Continue north on HARRISON ST	0.14 mi
Turn left on PLEASANT ST	251 ft
Make sharp left on QUEQUECHAN ST	0.61 mi
Bear left on JEFFERSON ST	0.25 mi
Turn right on BRAYTON AVE	0.10 mi



Make sharp left on ABERDEEN ST

214 ft

Destination on the right

#4 - 11:01 AM - 105 Aberdeen Street

1 Pickup



Continue south on ABERDEEN ST

489 ft

Turn right on GLASGOW ST

525 ft

Turn left on BOYDEN ST

222 ft

Turn right on ALBERT ST

463 ft

Turn left on RODMAN ST

0.51 mi

Turn right on LAWTON ST

217 ft

Make sharp left on STAFFORD RD

282 ft

Make sharp right on ANTHONY ST

0.12 mi

Turn left on Letourneau Main Bus Loop

0.20 mi

Destination on the left

#5 - 11:10 AM - Alfred Letourneau Elementary School / 323 Anthony Street

9 Dropoff

Run - LETOURNEAU PREK PM BUS 922 (IN)

8/28/2019 - 6/15/2020

Driver:

Vehicle: WHALING 922

Mon, Tue, Wed, Thu, Fri

Time: 24 min

Distance: 3.66 mi

Student Crossing <X>

Students: 7 / 7

Description:

#1 - 10:45 AM - BAY ST @ BAY VILLAGE / 2000 BAY St

1 Pickup



Go northeast on BAY ST toward PRINCE ST

0.49 mi

Turn right on POKROSS ST

0.22 mi

Turn left on BOWEN ST

0.13 mi

Destination on the right

#2 - 10:50 AM - 494 Bowen St

2 Pickup



Continue north on BOWEN ST

112 ft

Turn right on CHARLES ST

0.47 mi

Turn right on TRIPP ST

147 ft

Destination on the right

#3 - 10:53 AM - 200 Tripp St

1 Pickup



Continue south on TRIPP ST

218 ft

Turn right on LAROUCHE ST

242 ft

Turn right on TUTTLE ST

491 ft

Destination on the left

#4 - 10:55 AM - 227 Tuttle Street

1 Pickup



Continue northeast on TUTTLE ST

0.23 mi

Turn right on SLADE ST

0.45 mi

Turn right on RHODE ISLAND AVE

403 ft

Turn left on MILLER ST

0.21 mi

Destination on the left

#5 - 11:01 AM - MAPLE GARDENS D/D / 67 Miller St

1 Pickup



Continue east on MILLER ST

0.17 mi

Turn right on STAFFORD RD

0.38 mi

Destination on the right

#6 - 11:04 AM - 924 Stafford Road

1 Pickup



Go north on STAFFORD RD toward GRATTAN ST

219 ft



Turn left on LUDLOW ST

277 ft

Turn left on LAMPHOR ST

0.24 mi

Turn left on ANTHONY ST

345 ft

Turn right on Letourneau Main Bus Loop

0.20 mi

Destination on the left

#7 - 11:10 AM - Alfred Letourneau Elementary School / 323 Anthony Street

7 Dropoff

Run - SILVIA PREK AM BUS A (IN)

8/28/2019 - 6/15/2020

Driver:

Vehicle: WHALING 904

Mon, Tue, Wed, Thu, Fri

Time: 18 min

Distance: 5.27 mi

Student Crossing <X>

Students: 1 / 1

Description:

#1 - 8:16 AM - 38 Mulberry Street

1 Pickup



Go south on MULBERRY ST toward FERRY ST	0.12 mi
Turn right on COLUMBIA ST	0.11 mi
Turn right on EAGLE ST	305 ft
Turn right on BROADWAY	0.20 mi
Bear right on RT 138	0.22 mi
Continue on DAVOL ST	0.31 mi
Continue on RT 138	0.54 mi
Continue on RT 79	1.42 mi
Turn left on N MAIN ST	0.24 mi
Turn right on HERMAN ST	0.36 mi
Turn left on HIGHLAND AVE	0.69 mi
Turn right on WILSON RD	0.57 mi
Turn right on MERIDIAN ST	0.32 mi
Turn left on Silvia Bus Loop	0.11 mi
Destination on the right	

#2 - 8:35 AM - Frank M. Silvia Elementary School / 1899 Meridian Street

1 Dropoff

Run - SILVIA PREK AM BUS B (IN)

8/28/2019 - 6/15/2020

Driver:

Vehicle: WHALING 902

Mon,Tue,Wed,Thu,Fri

Time: 34 min

Distance: 7.68 mi

Student Crossing <X>

Students: 4 / 4

Description:

#1 - 8:01 AM - 886 Rodman Street

1 Pickup



Go northwest on RODMAN ST toward TECUMSEH ST

0.45 mi

Turn left on PLYMOUTH AVE

0.25 mi

Destination on the right

#2 - 8:05 AM - 657 Plymouth Avenue

1 Pickup



Continue southwest on PLYMOUTH AVE

0.45 mi

Destination on the right

#3 - 8:09 AM - 1153 Plymouth Ave.

1 Pickup



Continue southwest on PLYMOUTH AVE

285 ft

Turn right on PECKHAM ST and immediately turn right on WHIPPLE ST

0.58 mi

Turn left on COTTAGE ST

0.16 mi

Turn right on S MAIN ST and immediately turn left on DIVISION ST

105 ft

Bear right on HUNTER ST

0.19 mi

Turn left on COLUMBIA ST

245 ft

Turn right on CANAL ST

0.12 mi

Destination on the right

#4 - 8:16 AM - 130 Canal Street

1 Pickup



Continue north on CANAL ST

122 ft

Turn left on SPRING ST

173 ft

Bear left on MULBERRY ST

0.15 mi

Turn right on COLUMBIA ST

0.11 mi

Turn right on EAGLE ST

305 ft

Turn right on BROADWAY

0.20 mi

Bear right on RT 138

0.22 mi

Continue on DAVOL ST

0.31 mi

Continue on RT 138

0.54 mi

Continue on RT 79

1.42 mi

Turn left on N MAIN ST

0.24 mi



Turn right on HERMAN ST	0.36 mi
Turn left on HIGHLAND AVE	0.69 mi
Turn right on WILSON RD	0.57 mi
Turn right on MERIDIAN ST	0.32 mi
Turn left on Silvia Bus Loop	0.11 mi
Destination on the right	

#5 - 8:35 AM - Frank M. Silvia Elementary School / 1899 Meridian Street

4 Dropoff

Run - SILVIA PREK AM BUS C (IN)

8/28/2019 - 6/15/2020

Driver:

Vehicle: WHALING 903

Time: 27 min

Distance: 4.74 mi

Students: 4 / 4

Description:

Mon,Tue,Wed,Thu,Fri

Student Crossing <X>

#1 - 8:07 AM - 290 Oak Grove Avenue

1 Pickup



Go north on OAK GROVE AVE toward LOCUST ST	215 ft
Turn left on LOCUST ST	264 ft
Turn left on EDDY ST	521 ft
Turn right on BEAUREGARDE ST	269 ft
Turn right on JOHNSON ST	121 ft
Destination on the left	

#2 - 8:10 AM - 220 Johnson Street

1 Pickup



Continue north on JOHNSON ST	399 ft
Turn left on LOCUST ST	0.49 mi
Turn right on ROBESON ST	0.67 mi
Destination on the left	

#3 - 8:17 AM - 1034 Robeson Street

1 Pickup



Continue north on ROBESON ST	6 ft
Turn right on PRESIDENT AVE	0.65 mi
Turn right on ELSBREE ST	240 ft
Turn left on ALUMNI WAY	0.10 mi
Destination on the left	

#4 - 8:22 AM - 105 Alumni Way

1 Pickup



Go south on ALUMNI WAY	495 ft
Turn left on NEW BOSTON RD	0.37 mi
Turn left on WILLOW ST	478 ft
Bear right on RUTH ST	240 ft
Continue on UNNAMED	55 ft
Continue on MERIDIAN ST	1.72 mi
Turn right on Silvia Bus Loop	0.11 mi
Destination on the right	

#5 - 8:35 AM - Frank M. Silvia Elementary School / 1899 Meridian Street

4 Dropoff

3/24/2020 2:56:02 PM

SILVIA PREK AM BUS C (IN)

1 of 2

Run - SILVIA PREK AM BUS D (IN)

8/28/2019 - 6/15/2020

Driver:
Time: 48 min
Students: 5 / 5

Vehicle: WHALING 905
Distance: 10.52 mi
Description:

Mon,Tue,Wed,Thu,Fri
Student Crossing <X>

#1 - 7:46 AM - 35 Courtney Street

1 Pickup



Go northwest on COURTNEY ST	0.38 mi
Turn right on HIGHLAND AVE	0.47 mi
Turn right on WILSON RD	0.57 mi
Turn right on MERIDIAN ST	0.12 mi
Turn right on JOSEPH DR	289 ft
Turn left to stay on JOSEPH DR	277 ft
Destination on the left	

#2 - 7:54 AM - 576 Joseph Dr

1 Pickup



Continue northeast on JOSEPH DR	0.53 mi
Turn left on MERIDIAN ST	0.12 mi
Turn left on WILSON RD	0.57 mi
Turn left on HIGHLAND AVE	0.69 mi
Turn right on HERMAN ST	0.36 mi
Turn left on N MAIN ST	0.23 mi
Turn right on RT 79	0.77 mi
Continue on UNNAMED	0.35 mi
Continue on DAVOL ST	169 ft
Continue on UNNAMED	0.10 mi
Bear left on N DAVOL ST	0.15 mi
Turn right on BRIGHTMAN ST	92 ft
Bear left on LINDSEY ST	504 ft
Turn right on SUFFOLK ST	174 ft
Destination on the right	

#3 - 8:10 AM - 86 Fulton Street

1 Pickup



Continue east on SUFFOLK ST	54 ft
Turn left on FULTON ST	0.26 mi
Turn right on COVE ST	0.18 mi
Turn left on N MAIN ST	0.16 mi



Turn right on JONES ST	0.23 mi
Turn left on HIGHLAND AVE	1.32 mi
Turn right on WILSON RD	372 ft
Turn left on LEWIN ST	0.12 mi
Destination on the left	

#4 - 8:21 AM - 120 Lewin Street

1 Pickup



Continue north on LEWIN ST	378 ft
Make U-turn and go back on LEWIN ST	0.19 mi
Turn left on WILSON RD	0.34 mi
Turn left on SYKES RD	0.26 mi
Turn right on CURRANT RD	0.12 mi
Destination on the right	

#5 - 8:27 AM - 421 Currant Rd

1 Pickup



Continue east on CURRANT RD	0.40 mi
Turn right on RIGGENBACH RD	0.33 mi
Turn right on WILSON RD	0.31 mi
Turn left on MERIDIAN ST	0.32 mi
Turn left on Silvia Bus Loop	0.11 mi
Destination on the right	

#6 - 8:35 AM - Frank M. Silvia Elementary School / 1899 Meridian Street

5 Dropoff

*

Run - SILVIA PREK PM BUS A (IN)

8/28/2019 - 6/15/2020

Driver:

Vehicle: WHALING 904

Mon,Tue,Wed,Thu,Fri

Time: 25 min

Distance: 6.94 mi

Student Crossing <X>

Students: 1 / 1

Description:

#1 - 10:45 AM - 45 Bayview St

1 Pickup



Go north on BAY VIEW ST toward WHEELER ST	273 ft
Turn right on WOODMAN ST	0.23 mi
Turn left on S MAIN ST	0.72 mi
Bear left on BROADWAY	1.16 mi
Bear right on RT 138	0.22 mi
Continue on DAVOL ST	0.31 mi
Continue on RT 138	0.54 mi
Continue on RT 79	1.42 mi
Turn left on N MAIN ST	0.24 mi
Turn right on HERMAN ST	0.36 mi
Turn left on HIGHLAND AVE	0.69 mi
Turn right on WILSON RD	0.57 mi
Turn right on MERIDIAN ST	0.32 mi
Turn left on Silvia Bus Loop	0.11 mi
Destination on the right	

#2 - 11:10 AM - Frank M. Silvia Elementary School / 1899 Meridian Street

1 Dropoff

Run - SILVIA PREK PM BUS B (IN)

8/28/2019 - 6/15/2020

Driver:
Time: 30 min
Students: 4 / 4

Vehicle: WHALING 902
Distance: 6.68 mi
Description:

Mon,Tue,Wed,Thu,Fri
Student Crossing <X>

#1 - 10:40 AM - 145 Old 2nd St

2 Pickup



Go southwest on S MAIN ST toward ANAWAN ST	0.22 mi
Turn right on COLUMBIA ST	0.21 mi
Turn right on CANAL ST	0.12 mi
Destination on the right	

#2 - 10:45 AM - 130 Canal Street

1 Pickup



Continue north on CANAL ST	122 ft
Turn left on SPRING ST	173 ft
Bear left on MULBERRY ST	0.15 mi
Turn right on COLUMBIA ST	0.11 mi
Turn right on EAGLE ST	305 ft
Turn right on BROADWAY	0.20 mi
Bear right on RT 138	0.22 mi
Continue on DAVOL ST	0.31 mi
Bear right	0.12 mi
Continue on DAVOL ST	0.48 mi
Turn right on PRESIDENT AVE	0.28 mi
Turn right on ROCK ST	15 ft
Destination on the right	

#3 - 10:53 AM - 1028 Rock Street

1 Pickup



Continue south on ROCK ST	480 ft
Turn right on PEARCE ST	0.30 mi
Turn right on N DAVOL ST	0.50 mi
Continue on UNNAMED	0.63 mi
Continue on RT 79	0.32 mi
Turn left on N MAIN ST	0.24 mi
Turn right on HERMAN ST	0.36 mi
Turn left on HIGHLAND AVE	0.69 mi
Turn right on WILSON RD	0.57 mi



Turn right on MERIDIAN ST

0.32 mi

Turn left on Silvia Bus Loop

0.11 mi

Destination on the right

#4 - 11:10 AM - Frank M. Silvia Elementary School / 1899 Meridian Street

4 Dropoff

Run - SILVIA PREK PM BUS C (IN)

8/28/2019 - 6/15/2020

Driver:

Vehicle: WHALING 903

Time: 53 min

Distance: 7.29 mi

Students: 15 / 15

Description:

Mon,Tue,Wed,Thu,Fri

Student Crossing <X>

#1 - 10:16 AM - 241 Barnes St.

1 Pickup



Go west on BARNES ST toward COUNTY ST

177 ft

Turn right on COUNTY ST

0.27 mi

Turn right on MARSH ST

297 ft

Destination on the left

#2 - 10:19 AM - 43 Marsh Street

1 Pickup



Continue northeast on MARSH ST

259 ft

Turn left on ELIZABETH ST

274 ft

Turn left on BUCKLEY ST

462 ft

Turn right on COUNTY ST

254 ft

Make sharp left on EASTERN AVE

0.44 mi

Make sharp right on PLEASANT ST

329 ft

Turn left on WEBSTER ST

150 ft

Destination on the right

#3 - 10:25 AM - 35 Webster Street

1 Pickup



Continue southwest on WEBSTER ST

477 ft

Make sharp right on ALDEN ST

0.37 mi

Turn right on QUEQUECHAN ST

311 ft

Destination on the left

#4 - 10:28 AM - 295 Quequechan St

4 Pickup



Continue north on QUEQUECHAN ST

522 ft

Destination on the right

#5 - 10:33 AM - 196 Quequechan Street

1 Pickup



Continue north on QUEQUECHAN ST

0.19 mi

Turn right on COUNTY ST

105 ft

Destination on the left

#6 - 10:36 AM - 460 County Street

1 Pickup



Continue east on COUNTY ST	52 ft
Turn left on COVEL ST	0.25 mi
Turn left on BEDFORD ST	222 ft
Turn right on JOHNSON ST	387 ft
Turn left on BEATTIE ST	0.15 mi
Turn left on TOBIN ST	156 ft
Destination on the left	

#7 - 10:40 AM - 35 Tobin Street

2 Pickup



Continue south on TOBIN ST	233 ft
Turn right on BEDFORD ST	0.33 mi
Turn right on ROBESON ST	0.45 mi
Turn right on MAPLE ST	220 ft
Destination on the right	

#8 - 10:46 AM - 881 Maple Street

1 Pickup



Continue east on MAPLE ST	135 ft
Turn right on HOME ST	0.13 mi
Turn left on LOCUST ST	0.42 mi
Turn right on JOHNSON ST	399 ft
Destination on the right	

#9 - 10:51 AM - 220 Johnson Street

2 Pickup



Continue south on JOHNSON ST	121 ft
Turn left on BEAUREGARDE ST	269 ft
Turn left on EDDY ST	521 ft
Turn right on LOCUST ST	488 ft
Turn left on BLAINE ST	0.19 mi
Destination on the right	

#10 - 10:56 AM - 49 Bullock Street

1 Pickup



Continue north on BLAINE ST	56 ft
Turn right on BULLOCK ST	0.23 mi
Turn left on N EASTERN AVE	0.36 mi
Turn right on NEW BOSTON RD	0.24 mi
Turn left on WILLOW ST	478 ft
Bear right on RUTH ST	240 ft



Continue on UNNAMED

55 ft

Continue on MERIDIAN ST

1.72 mi

Turn right on Silvia Bus Loop

0.11 mi

Destination on the right

#11 - 11:10 AM - Frank M. Silvia Elementary School / 1899 Meridian Street

15 Dropoff

Run - SILVIA PREK PM BUS D (IN)

8/28/2019 - 6/15/2020

Driver:

Vehicle: WHALING 905

Mon,Tue,Wed,Thu,Fri

Time: 45 min

Distance: 11.8 mi

Student Crossing <X>

Students: 7 / 7

Description:

#1 - 10:25 AM - 126 Cove St

2 Pickup



Go southeast on COVE ST toward PICKERING ST

394 ft

Turn right on N MAIN ST

0.23 mi

Turn left on STEWART ST

0.23 mi

Turn right on ADAMS ST

0.15 mi

Destination on the left

#2 - 10:29 AM - 17 Adams Street

1 Pickup



Continue south on ADAMS ST

92 ft

Turn left on HOOD ST

260 ft

Turn right on HIGHLAND AVE

0.45 mi

Turn right at NEW BOSTON RD to stay on HIGHLAND AVE

0.18 mi

Turn right on PROSPECT ST

0.33 mi

Turn right on N MAIN ST

60 ft

Destination on the left

#3 - 10:35 AM - 620 N Main St

1 Pickup



Continue northeast on N MAIN ST

0.33 mi

Turn left on PEARCE ST

0.16 mi

Turn right on N DAVOL ST

0.50 mi

Continue on UNNAMED

0.63 mi

Continue on RT 79

1.62 mi

Continue on UNNAMED

0.44 mi

Continue on RT 24

1.36 mi

Continue on 8B

0.35 mi

Bear left on UNNAMED

201 ft

Turn left on INNOVATION WAY

0.32 mi

Turn left on S MAIN ST

0.40 mi

Destination on the left

#4 - 10:50 AM - 5455 North Main Street / 5455 North MAIN St

1 Pickup



Continue southwest on S MAIN ST
Turn right on ROLLING GREEN DR
Destination on the left

0.76 mi
6 ft

#5 - 10:54 AM - 2 Rolling Green Drive

1 Pickup



Continue northwest on ROLLING GREEN DR
Turn left to stay on ROLLING GREEN DR
Destination on the left

495 ft
0.53 mi

#6 - 10:59 AM - 3 Rolling Green Drive

1 Pickup



Continue southeast on ROLLING GREEN DR
Turn right on N MAIN ST
Continue on UNNAMED
Continue on N MAIN ST
Make U-turn and go back on N MAIN ST
Continue on UNNAMED
Turn right to stay on UNNAMED
Bear right on RT 24
Continue on 6
Continue on HIGHLAND AVE
Turn left on WILSON RD
Turn right on MERIDIAN ST
Turn left on Silvia Bus Loop
Destination on the right

45 ft
0.18 mi
171 ft
277 ft
286 ft
241 ft
0.12 mi
0.65 mi
0.27 mi
0.13 mi
0.57 mi
0.32 mi
0.11 mi

#7 - 11:10 AM - Frank M. Silvia Elementary School / 1899 Meridian Street

7 Dropoff

Run - SPENCER BORDEN PREK AM BUS A (IN)

8/28/2019 - 6/15/2020

Driver:

Vehicle: WHALING 918

Time: 34 min

Distance: 5.75 mi

Students: 6 / 6

Description:

Mon,Tue,Wed,Thu,Fri

Student Crossing <X>

#1 - 8:00 AM - 61 Tecumseh Street

1 Pickup



Go east on TECUMSEH ST toward BLACKSTONE ST	0.13 mi
Turn right on DOVER ST	250 ft
Turn right on SNELL ST	0.21 mi
Turn right on PLYMOUTH AVE	348 ft
Make U-turn at UNNAMED / TECUMSEH ST and go back on PLYMOUTH AVE	218 ft
Destination on the right	

#2 - 8:04 AM - 755 Plymouth Avenue

1 Pickup



Go southwest on PLYMOUTH AVE toward MANTON ST / UNNAMED	0.15 mi
Make sharp right on 2ND ST	0.17 mi
Turn right on LYON ST	469 ft
Continue on UNNAMED	55 ft
Continue on TECUMSEH ST	495 ft
Turn left on BLACKSTONE ST	505 ft
Turn left on DOVER ST	88 ft
Destination on the right	

#3 - 8:08 AM - 46 Dover Street

1 Pickup



Go northwest on DOVER ST toward PLYMOUTH AVE	245 ft
Turn right on PLYMOUTH AVE	0.58 mi
Turn right on PLEASANT ST	0.70 mi
Turn right on FLINT ST	0.17 mi
Turn right on ALDEN ST	143 ft
Destination on the right	

#4 - 8:16 AM - 52 Alden Street

1 Pickup



Go west on ALDEN ST toward HARRISON ST	53 ft
Turn right on HARRISON ST	0.19 mi
Make sharp right on PLEASANT ST	0.16 mi
Turn right on CASH ST	474 ft



Destination on the right

#5 - 8:20 AM - 85 Cash Street

1 Pickup



Go southwest on CASH ST toward ALDEN ST	145 ft
Turn right on ALDEN ST	246 ft
Turn right on JENCKS ST	0.15 mi
Turn left on PLEASANT ST	0.72 mi
Turn right on UNNAMED	221 ft
Continue on 13TH ST	429 ft
Continue on ROBESON ST	353 ft
Destination on the right	

#6 - 8:26 AM - 71 Robeson Street

1 Pickup



Continue north on ROBESON ST	0.92 mi
Turn right on PRESIDENT AVE	0.53 mi
Turn left on Spencer Borden Bus Loop	326 ft
Destination on the left	

#7 - 8:35 AM - Spencer Borden Elementary School / 1400 President Avenue

6 Dropoff

Run - SPENCER BORDEN PREK PM BUS A (IN)

8/28/2019 - 6/15/2020

Driver:

Vehicle: WHALING 918

Time: 47 min

Distance: 9.91 mi

Students: 5 / 5

Description:

Mon,Tue,Wed,Thu,Fri

Student Crossing <X>

#1 - 10:23 AM - 18 Goss Street

1 Pickup



Go south on GOSS ST toward COUNTY ST

461 ft

Turn right on COUNTY ST

0.43 mi

Turn right on QUARRY ST

0.57 mi

Turn left on LOCUST ST

0.22 mi

Turn right on HOME ST

0.13 mi

Turn left on MAPLE ST

135 ft

Destination on the left

#2 - 10:30 AM - 881 Maple Street

1 Pickup



Continue west on MAPLE ST

220 ft

Turn left on ROBESON ST

0.26 mi

Turn right on PINE ST

0.49 mi

Destination on the left

#3 - 10:35 AM - 289 Pine Street

1 Pickup



Continue west on PINE ST

354 ft

Turn right on N MAIN ST

0.91 mi

Make sharp left on BROWNELL ST

0.13 mi

Turn right on N COURT ST

466 ft

Turn right on OREGON ST

304 ft

Turn left on CORY ST

369 ft

Turn left on LINDSEY ST

117 ft

Destination on the left

#4 - 10:43 AM - 183 Lindsey Street

1 Pickup



Continue south on LINDSEY ST

0.12 mi

Turn right on BROWNELL ST and immediately turn right on N DAVOL ST

0.35 mi

Continue on UNNAMED

0.63 mi

Continue on RT 79

0.32 mi

Turn left on N MAIN ST

0.24 mi



Turn right on HERMAN ST	0.36 mi
Turn left on HIGHLAND AVE	0.69 mi
Turn right on WILSON RD	0.56 mi
Destination on the left	

#5 - 10:55 AM - 980 Wilson Road

1 Pickup



Continue east on WILSON RD	35 ft
Turn right on MERIDIAN ST	2.04 mi
Continue on UNNAMED	55 ft
Continue on RUTH ST	240 ft
Bear left on WILLOW ST	478 ft
Turn right on NEW BOSTON RD	0.60 mi
Turn right on CHARLOTTE ST	0.17 mi
Turn left on PRESIDENT AVE and immediately turn right on Spencer Borden Bus Loop	351 ft



Destination on the left

#6 - 11:10 AM - Spencer Borden Elementary School / 1400 President Avenue

5 Dropoff