






200' Notification Map

-  Property Requesting Variance
-  200' Notification Area
-  Properties in 200' Notification Area
-  Parcel Boundaries



November 2023

63766

187811

187812

187813

187814

187815

187816

187817

187866

187865

187867

187868

187874

187873

187875

187876

County Road 380

County Road 3