



**ORDINANCE NO. 1406**

**AN ORDINANCE OF THE CITY COUNCIL OF THE CITY OF CIBOLO, TEXAS, APPROVING THE REDISTRICTING OF THE CITY'S SINGLE MEMBER COUNCIL DISTRICTS AND ESTABLISHING NEW DISTRICT BOUNDARY LINES FOR CIBOLO CITY COUNCIL ELECTIONS BASED ON 2020 CENSUS DATA; AND PROVIDING FOR AN EFFECTIVE DATE.**

**WHEREAS**, the City Council of the City of Cibolo has certain responsibilities for districting under federal and state law including but not limited to Amendments 14 and 15 to the United States Constitution, U.S.C.A.; section 2 of the Voting Rights Act, 52 U.S.C.A. §10301; and Tex. Gov't Code Ann. §§ 2058.001 and 2058.002; and the City Charter; and

**WHEREAS**, the City's Charter has been amended by the popular vote in an election to convert the configuration of the council from the existing seven single-member council districts to four single-member council districts and three at large seats; and

**WHEREAS**, the City of Cibolo, Texas (the "City") engaged the law firm of Bickerstaff Heath Delgado Acosta LLP to act as the City's redistricting consultant, including advising and assisting the City Council in preparation of a new redistricting plan in compliance with applicable requirements of state and federal law; and

**WHEREAS**, on March 28, 2023 the City Council adopted redistricting criteria to assist the City and the public in developing redistricting plans which comply with applicable federal and state laws, and the adopted redistricting criteria were applied in the development of the City's new redistricting plan; and

**WHEREAS**, on March 28, 2023 the City Council also adopted redistricting guidelines regarding the submission of comments and proposed plans by the public, to ensure the ability of the City to timely receive and adequately consider them; and

**WHEREAS**, during the redistricting process the City provided notice to the public of its proposed discussions and development of a redistricting plan through meeting agendas posted in compliance with the Texas Open Meetings Act, notices on the City's website, as well as providing certain individual notices regarding public hearings; and

**WHEREAS**, the City Council has considered proposed redistricting plan(s) at City Council meetings on March 28, 2023 and May 2, 2023 and held public hearings on the proposed redistricting plan(s) on March 28, 2023, July 25, 2023, August 8, 2023, and August 2023, held town hall meetings on the proposed redistricting plan(s) on May 31, 2023 and August 15, 2023,

has maintained a continuous online survey on the City's website, and has received input and counsel from its legal counsel and redistricting consultant; and

**WHEREAS**, the City Council finds that the attached city council district redistricting plan is in the best interest of the citizens of the City, complies with the adopted redistricting criteria, and is believed to comply with all state and federal requirements;


**NOW, THEREFORE, BE IT ORDAINED BY THE CITY COUNCIL OF THE CITY OF CIBOLO, TEXAS:**

**A.** That the existing single member city council boundary lines for the City of Cibolo are hereby amended, and the new districting plan depicted on the map attached hereto as **Exhibit A** defining the new districts, and as such new districts are further described in the tables attached hereto as **Exhibit B** reporting populations and demographic statistics for each such new district is hereby adopted and designated to define the City's four single-member council districts from and after the Effective Date; that **Exhibits A and B** are incorporated by reference in and made a part of this ORDINANCE, and shall be kept on file in the City Secretary's Office.

**B.** That this ORDINANCE shall take and be given effect immediately; and that hereafter all Cibolo City Council elections shall be held under and in accordance with the new single-member council district districting plan here adopted by the City Council until such time as a subsequent lawfully-enacted districting plan shall be adopted to replace this plan.

**PASSED AND APPROVED** by the City Council of the City of Cibolo, Texas this 22nd day of August 2023.

**CITY OF CIBOLO, TEXAS**

  
Mark Allen  
MAYOR

**ATTEST:**

  
Peggy Cimics, TRMC  
CITY SECRETARY

**APPROVED AS TO FORM:**

  
Frank Garza, CITY ATTORNEY




# **EXHIBIT A**

## **Map**

# City of Cibolo Plan 1A (Adopted August 22, 2023)

## Legend

DISTRICT



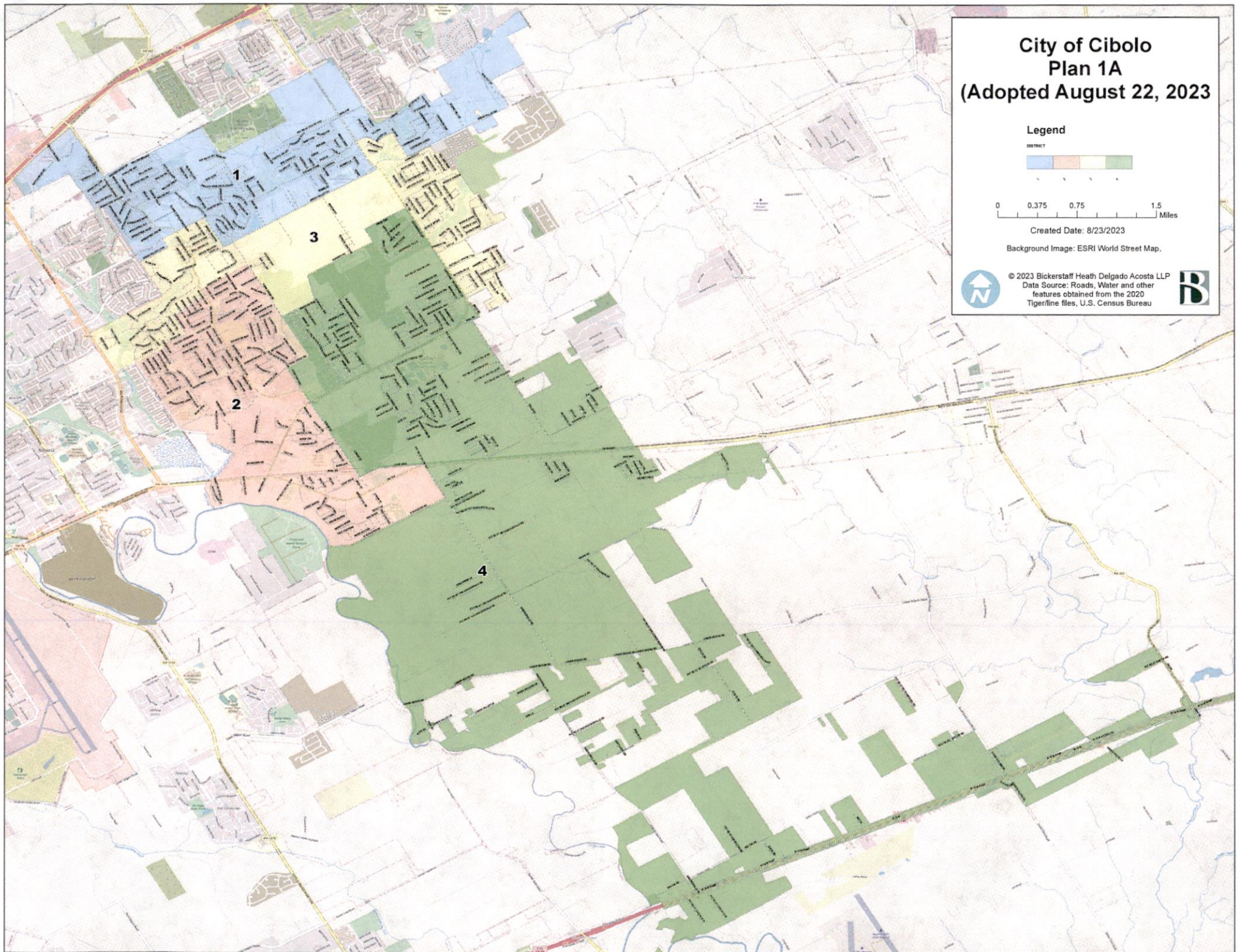
0 0.375 0.75 1.5 Miles

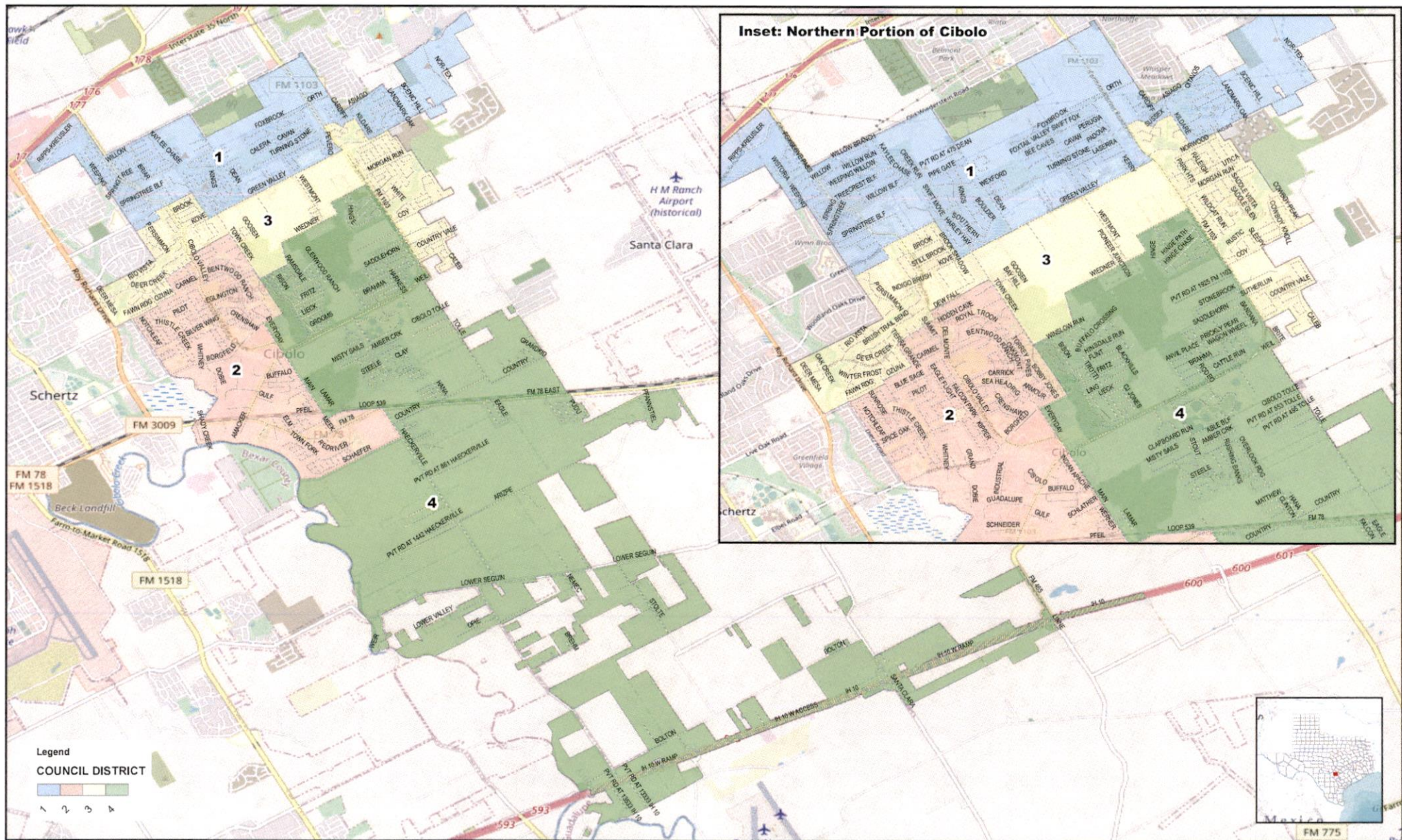
Created Date: 8/23/2023

Background Image: ESRI World Street Map.



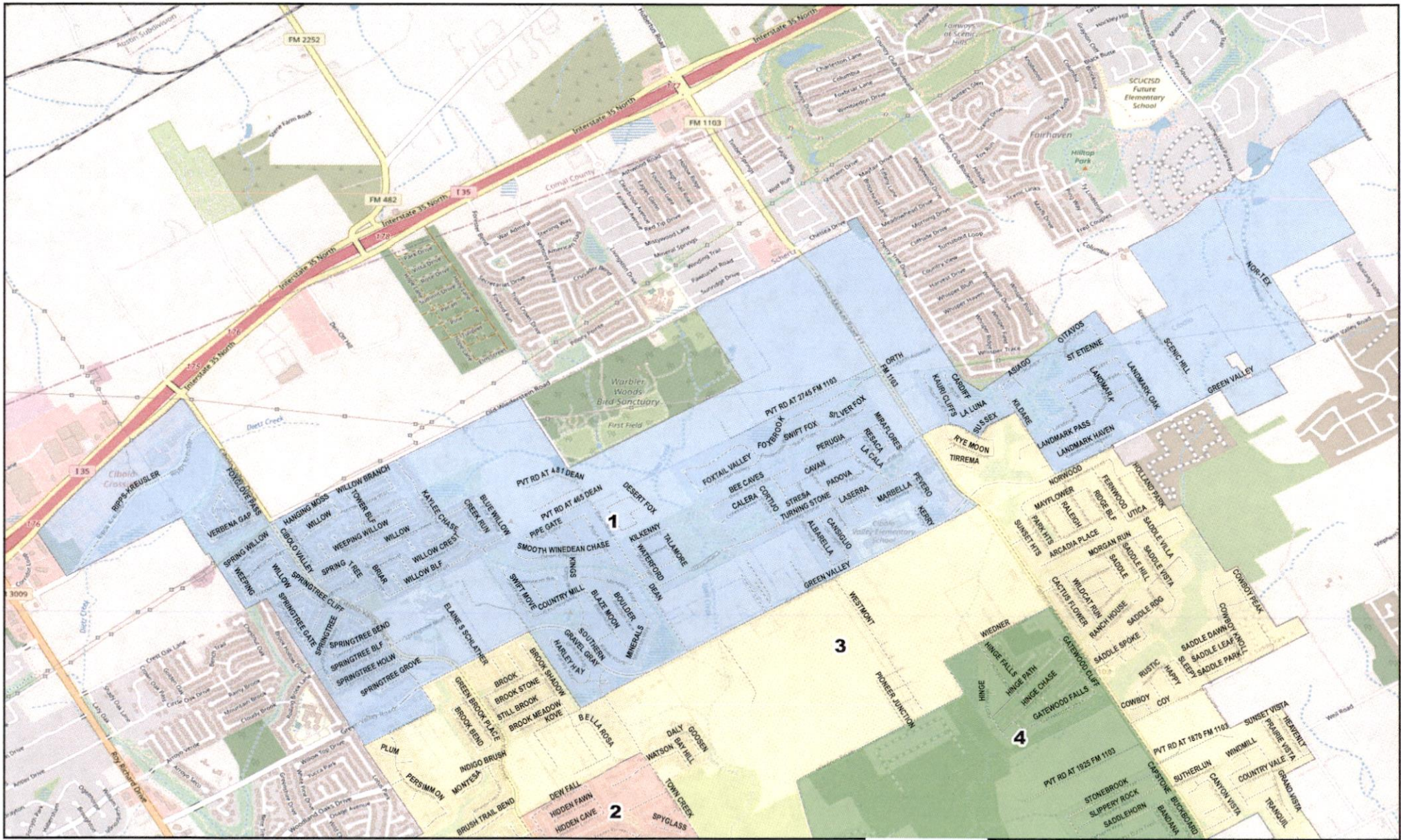
© 2023 Bickerstaff Heath Delgado Acosta LLP  
Data Source: Roads, Water and other  
features obtained from the 2020  
Tiger/line files, U.S. Census Bureau






# **City of Cibolo** **Plan 1A - Adopted August 22, 2023**





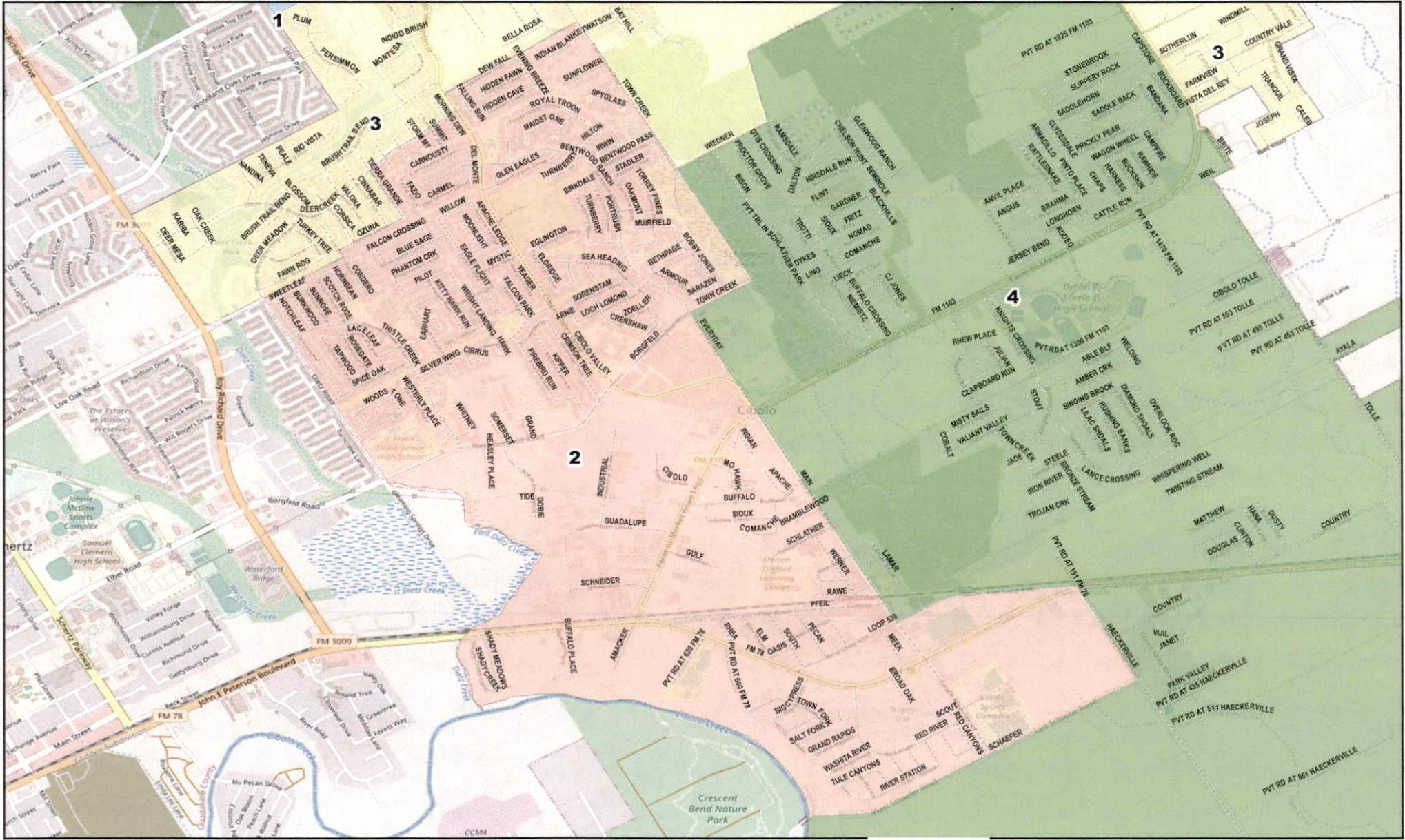

 0 0.15 0.3 0.6 Miles  
 Created Date: 8/23/2023  
 Background Image: ESRI World Street Map.

**City of Cibola**  
**Plan 1A - Adopted August 22, 2023**  
**Council District 1**

Legend  
**COUNCIL DISTRICT**  


© 2023 Bickerstaff Heath Delgado Acosta LLP  
 Data Source: Roads, Water and other  
 features obtained from the 2020  
 Tiger/line files, U.S. Census Bureau





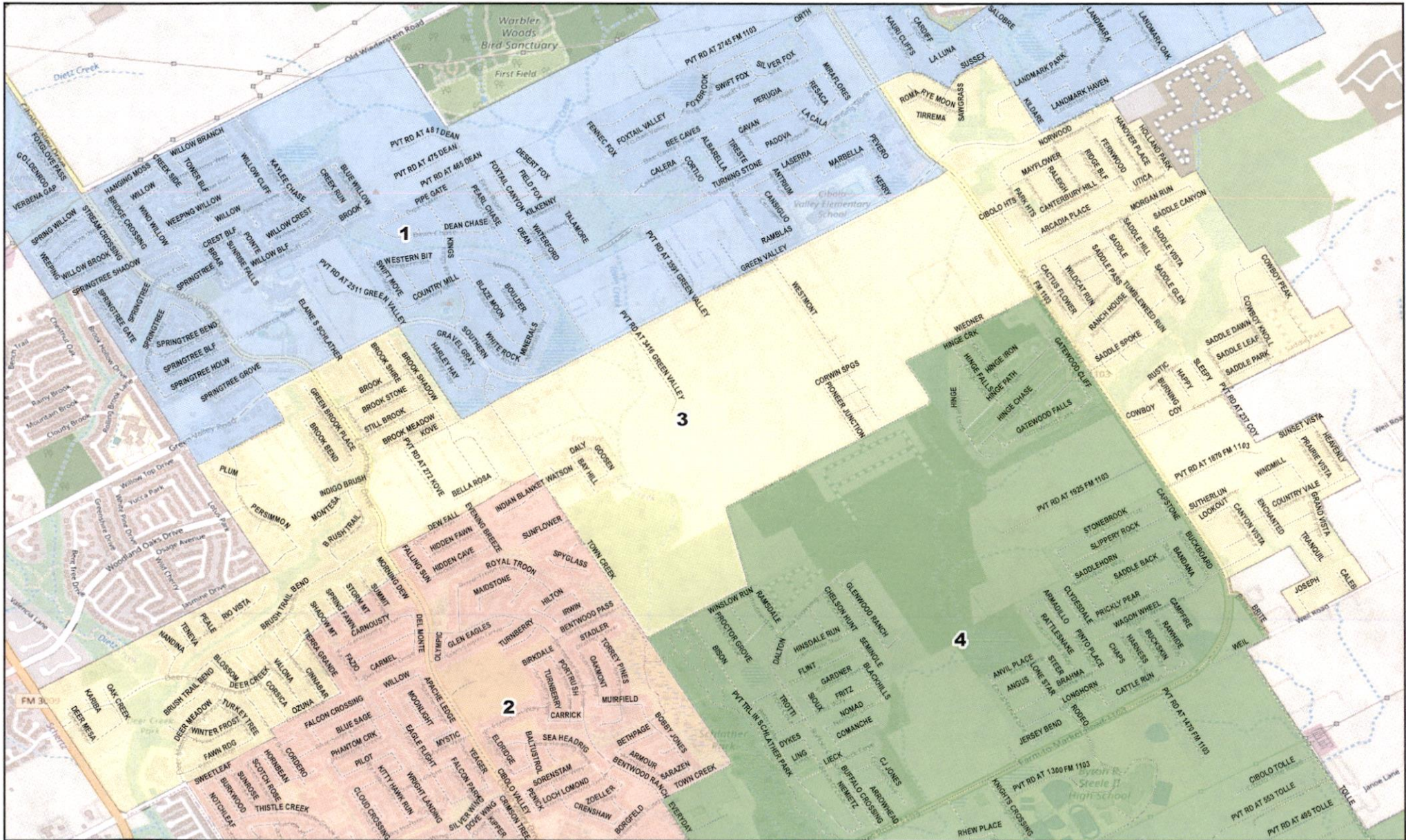
0 0.125 0.25 0.5 Miles  
Created Date: 8/23/2023  
Background Image: ESRI World Street Map.


**City of Cibolo**  
**Plan 1A - Adopted August 22, 2023**  
**Council District 2**

Legend  
COUNCIL DISTRICT  
1 2 3 4

© 2023 Bickerstaff Heath Delgado Acosta LLP  
Data Source: Roads, Water and other  
features obtained from the 2020  
Tiger/line files, U.S. Census Bureau






 0 0.1 0.2 0.4 Miles  
 Created Date: 8/23/2023  
 Background Image: ESRI World Street Map.


City of Cibolo  
 Plan 1A - Adopted August 22, 2023  
 Council District 3

Legend  
 COUNCIL DISTRICT  


© 2023 Bickerstaff Heath Delgado Acosta LLP  
 Data Source: Roads, Water and other  
 features obtained from the 2020  
 Tiger/line files, U.S. Census Bureau






 0 0.35 0.7 1.4 Miles  
 Created Date: 8/23/2023  
 Background Image: ESRI World Street Map.

**City of Cibola**  
**Plan 1A - Adopted August 22, 2023**  
**Council District 4**

Legend  
 COUNCIL DISTRICT  
 1 2 3 4

© 2023 Bickerstaff Heath Delgado Acosta LLP  
 Data Source: Roads, Water and other  
 features obtained from the 2020  
 Tiger/line files, U.S. Census Bureau



# **EXHIBIT B**

## **Tables**

Plan Name: City of Cibolo - Plan 1A - Adopted August 22, 2023

**Demographics Report - Detailed 2020 Census Total Population**

Plan Last Edited on: 8/16/2023 2:21:37 PM

District	Persons	Ideal Size	Deviation	Hispanic	Hispanic % of Total Population	ANGLO	Non-Hispanic Anglo % of Total Population	Black	Black % of Total Population	Asian	Asian % of Total Population	AM Indian Native	IND / NAT % TOT Pop.	Haw Pac. Isl.	HAW/ PAC % of Total Pop.	Other	Other % of Total Pop.	Two or More Races	Two or More Races % Tot Pop
1	8,414	8,058	4.42%	2,732	32.47%	3,136	37.27%	1,599	19.00%	300	3.57%	17	0.20%	32	0.38%	40	0.48%	555	6.60%
2	8,321	8,058	3.27%	2,374	28.53%	4,021	48.32%	1,092	13.12%	246	2.96%	24	0.29%	31	0.37%	48	0.58%	488	5.86%
3	7,718	8,058	-4.22%	2,091	27.09%	3,388	43.90%	1,408	18.24%	248	3.21%	41	0.53%	32	0.41%	44	0.57%	468	6.06%
4	7,778	8,058	-3.47%	2,695	34.65%	3,464	44.54%	913	11.74%	236	3.03%	18	0.23%	29	0.37%	27	0.35%	396	5.09%
<b>TOTAL:</b>	32,231			9,892	30.69%	14,009	43.46%	5,012	15.55%	1,030	3.20%	100	0.31%	124	0.38%	159	0.49%	1,907	5.92%

**Ideal Size: 32,231 / 4 = 8,058**

**Total Population: 32,231**

**Overall Deviation: 8.64%**

*Some percentages may be subject to rounding errors.*

Plan Name: City of Cibolo - Plan 1A - Adopted August 22, 2023



Demographics Report - Detailed 2020 Census Voting Age Population

Plan Last Edited on: 8/16/2023 2:21:37 PM

District	Total VAP	Hispanic VAP	% Hispanic VAP	Anglo VAP	% Anglo VAP	Black VAP	% Black VAP	Asian VAP	% Asian VAP	AM IND NATIVE VAP	% AM IND NATIVE VAP	HAW/PAC VAP	% HAW/PAC VAP	Other VAP	% Other VAP	Two or More Races VAP	% Two or more VAP
1	5,745	1,683	29.30%	2,261	39.36%	1,210	21.06%	236	4.11%	14	0.24%	17	0.30%	16	0.28%	308	5.36%
2	6,116	1,590	26.00%	3,076	50.29%	854	13.96%	212	3.47%	17	0.28%	28	0.46%	30	0.49%	309	5.05%
3	5,352	1,303	24.35%	2,512	46.94%	1,015	18.96%	198	3.70%	23	0.43%	24	0.45%	22	0.41%	255	4.76%
4	5,324	1,673	31.42%	2,557	48.03%	638	11.98%	194	3.64%	13	0.24%	24	0.45%	18	0.34%	210	3.94%
<b>TOTALS:</b>	22,537	6,249	27.73%	10,406	46.17%	3,717	16.49%	840	3.73%	67	0.30%	93	0.41%	86	0.38%	1,082	4.80%

\* VAP - Voting Age Population

Some percentages may be subject to rounding errors.

**Demographics Report - Summary 2020 Census Total Population**

Plan Last Edited on: 8/16/2023 2:21:37 PM

District	Persons	Ideal Size	Deviation	Hispanic % of Total Population	Non-Hispanic White % of Total Population	Non-Hispanic Black % of Total Population	Non-Hispanic Asian % of Total Population	Non-Hispanic Other % of Total Population
1	8,414	8,058	4.42%	32.47%	37.27%	19.00%	3.57%	7.65%
2	8,321	8,058	3.27%	28.53%	48.32%	13.12%	2.96%	7.10%
3	7,718	8,058	-4.22%	27.09%	43.90%	18.24%	3.21%	7.58%
4	7,778	8,058	-3.47%	34.65%	44.54%	11.74%	3.03%	6.04%
<b>TOTAL:</b>	32,231			30.69%	43.46%	15.55%	3.20%	7.10%

**Ideal Size: 32,231 / 4 = 8,058**

**Total Population: 32,231**

**Overall Deviation: 8.64%**

*Some percentages may be subject to rounding errors.*

**Demographics Report - Summary 2020 Census Voting Age Population**

Plan Last Edited on: 8/16/2023 2:21:37 PM

District	Total VAP*		Hispanic % of Total VAP	Non-Hispanic Anglo % of Total VAP	Non-Hispanic Black % of Total VAP	Non-Hispanic Asian % of Total VAP	Non-Hispanic Other % of Total VAP
<b>1</b>	5,745		29.30%	39.36%	21.06%	4.11%	6.18%
<b>2</b>	6,116		26.00%	50.29%	13.96%	3.47%	6.28%
<b>3</b>	5,352		24.35%	46.94%	18.96%	3.70%	6.05%
<b>4</b>	5,324		31.42%	48.03%	11.98%	3.64%	4.98%
	22,537		27.73%	46.17%	16.49%	3.73%	5.89%

\* VAP - Voting Age Population

*Some percentages may be subject to rounding errors.*