

City of Cibolo

2023 Redistricting Project

Town Hall Meeting

August 15, 2023

Gunnar Seaquist
BICKERSTAFF HEATH DELGADO ACOSTA LLP

3711 S. MoPac Expressway
Building One, Suite 300
Austin, Texas 78746
(512) 472-8021

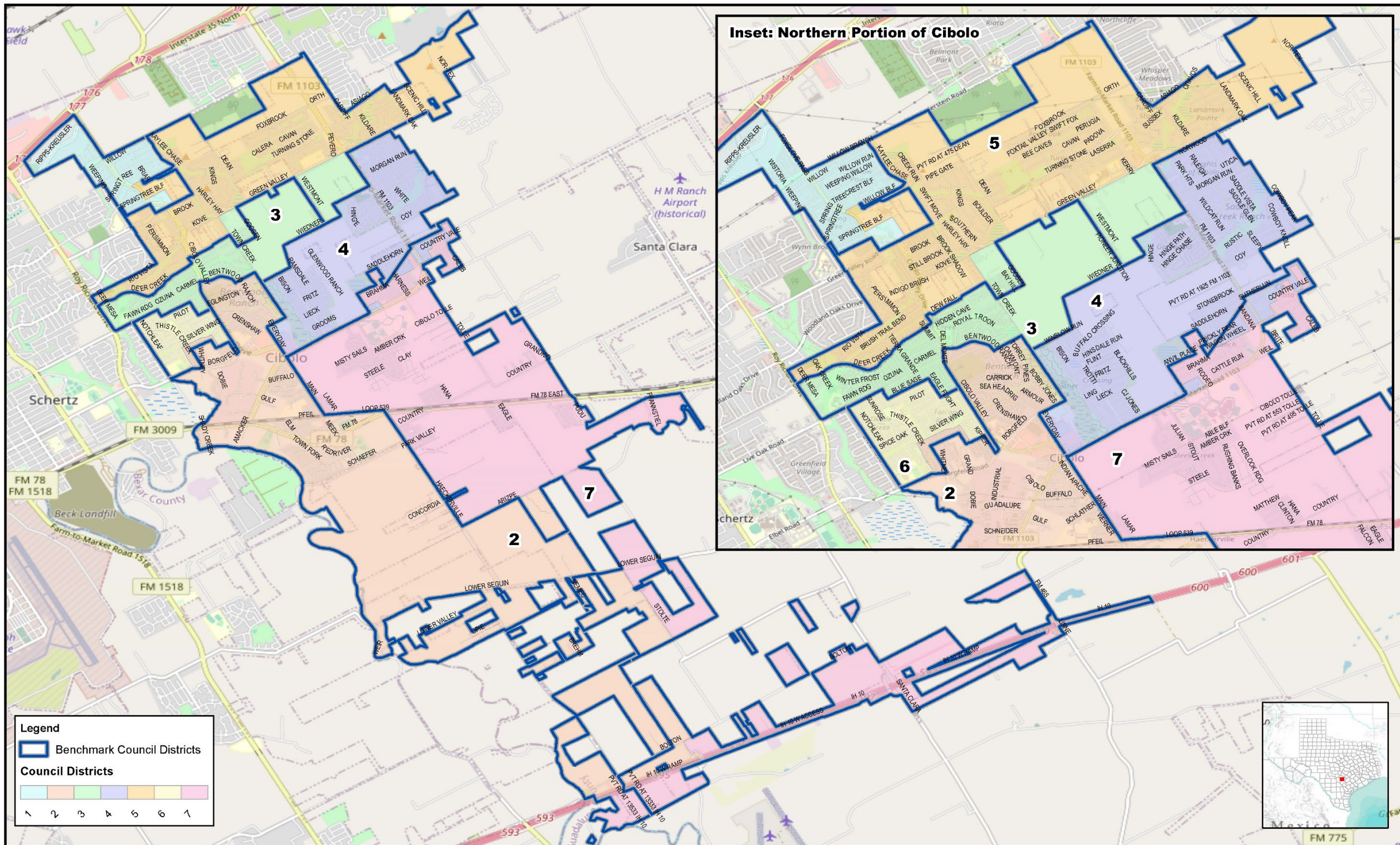
www.bickerstaff.com

www.votinglaw.com

©2023
Bickerstaff
Heath Delgado Acosta LLP

August 15, 2023

Current Districts



0 0.5 1 2 Miles

Created Date: 2/17/2023

**City of Cibolo
Initial Assessment
7 Single Member Districts***

Background Image: ESRI World Street Map.
*Benchmark Districts do not follow existing
2020 Census block geography.

© 2023 Bickerstaff Heath Delgado Acosta LLP
Data Source: Roads, Water and other
features obtained from the 2020
Tiger/line files, U.S. Census Bureau



Benchmark 7 Single Member Districts and Plans with 4 Single Member Districts Going Forward

Sec. 3.01. - Composition.

- (1) The "City Council" shall be composed of a "Mayor" and seven (7) "Council Members" who shall serve for a term of three (3) years and until their successor has been elected and duly qualified.
- (2) The City shall by ordinance, be divided into seven (7) districts. Each district shall to the extent reasonably possible, be equally populated and the City Council shall maintain such equality of population, as from time to time deemed necessary, by ordinance. The districts shall be designated Number 1, 2, 3, 4, 5, 6 and 7. The qualified voters of each district shall elect one (1) Council Member for each of the seven (7) districts.

**November 2,
2021
General
Election**

PROPOSITION 2
Shall Section 3.01
(2) and (3) of the
City Charter be
amended to revise
the seven (7)
single-member
council districts
to four (4) council
member districts
and three (3) at
large council
members.

REDISTRICTING

Applicable Law

**“One person – one vote”
(equal population)**

**Voting Rights Act § 2
(nondiscrimination)**

***Shaw v. Reno*
(limits use of race)**

Redistricting

One Person - One Vote

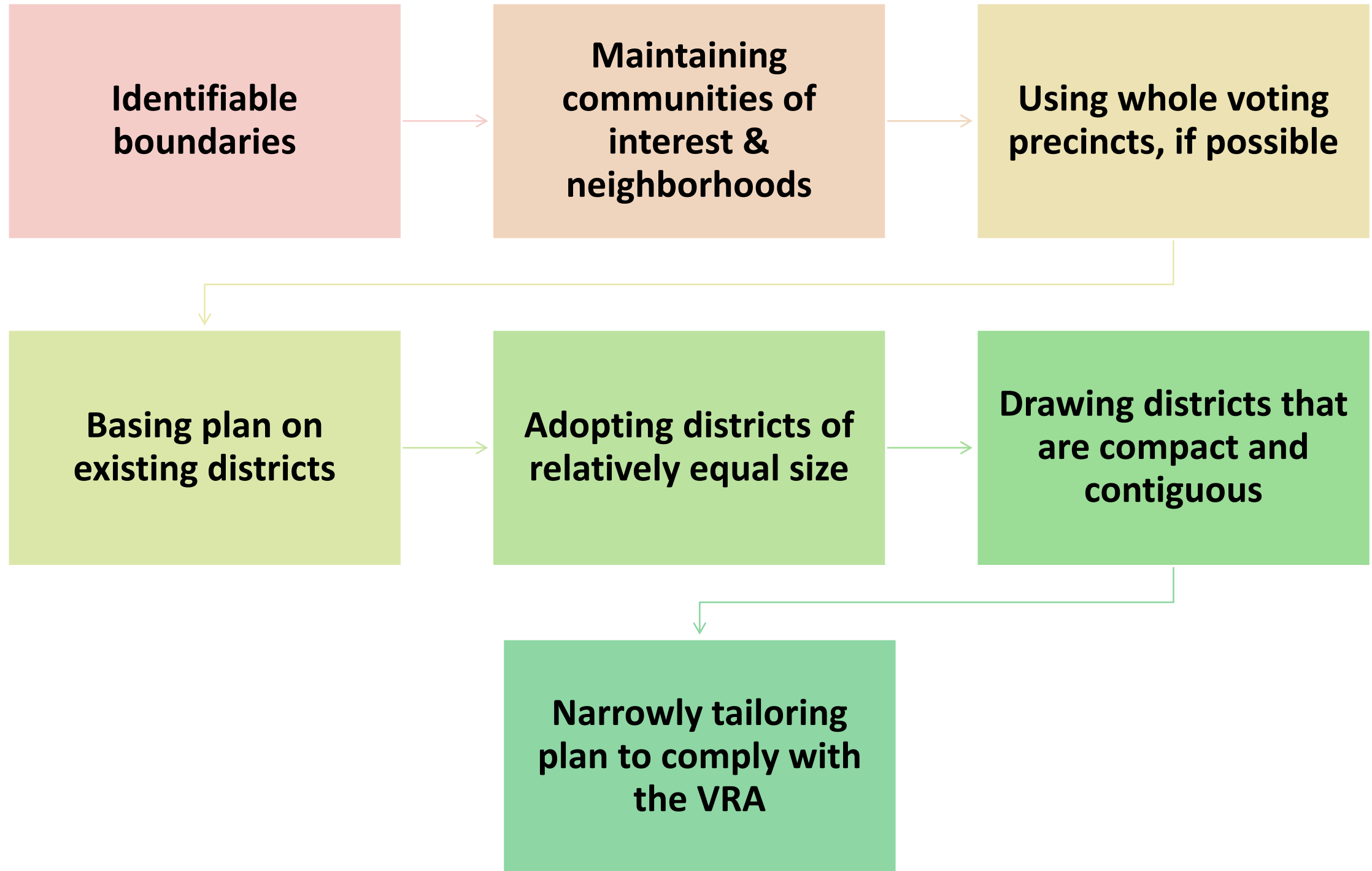
- U.S. Constitution – single-member districts must have *approximately equal populations*
- Rule of thumb: **total deviation < 10%**
 - Compare most populous and least populous districts to “ideal”–sized district
 - Add both departures from ideal together

Example Deviation Calculation

<u>District</u>	<u>Ideal district</u>	<u>District total pop.</u>	<u>Difference</u>	<u>Deviation</u>
A	10,000	11,000	1000	+ 10.0 percent
B	10,000	10,750	750	+ 7.5 percent
C	10,000	10,250	250	+ 2.5 percent
D	10,000	8,000	- 2000	- 20.0 percent
<hr/>				
Totals:	40,000	40,000	net= 0	net= 0 percent

Total maximum deviation = difference between most populous and least populous districts = 10 percent + 20 percent = 30 percent.

Redistricting Criteria



Plan Development Elements (Subject to Charter Amendment)

Initial Assessment

Adopt plan criteria, guidelines

Develop illustrative plan(s)

Public comment / hearing

Analyze comments

Adopt final plan

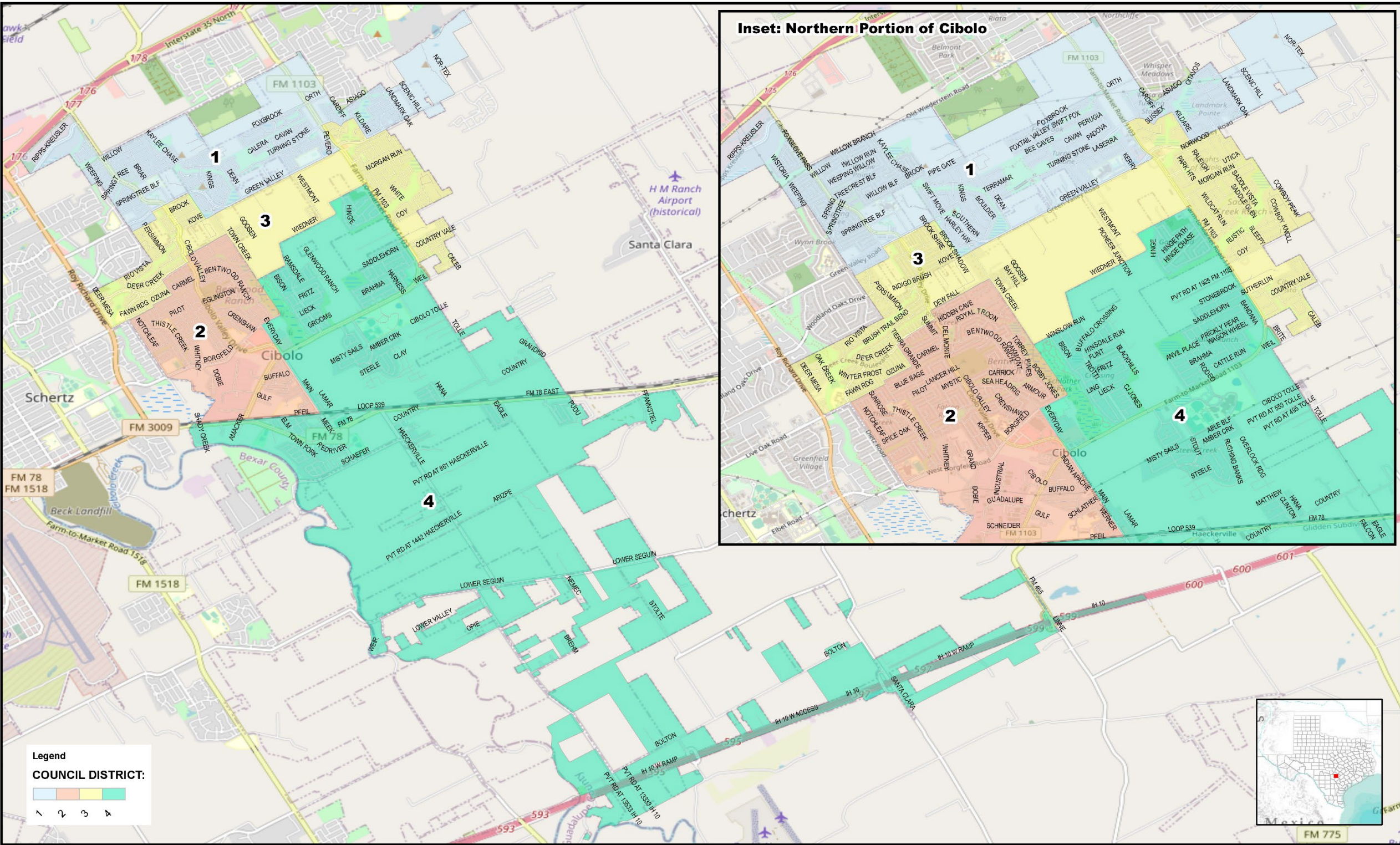
Implementation



Cibolo, Texas

Plans 1 and 2





0 0.5 1 2 Miles

Created Date: 5/3/2023
Background Image: ESRI World Street Map.

City of Cibolo Plan 1

© 2023 Bickerstaff Heath Delgado Acosta LLP
Data Source: Roads, Water and other
features obtained from the 2020
Tiger/line files, U.S. Census Bureau



Plan Name: City of Cibolo - Plan 1



Demographics Report - Summary 2020 Census Total Population

Plan Last Edited on: 2/17/2023 10:47:15 AM

District	Persons	Ideal Size	Deviation	Hispanic % of Total Population	Non-Hispanic White % of Total Population	Non-Hispanic Black % of Total Population	Non-Hispanic Asian % of Total Population	Non-Hispanic Other % of Total Population
1	8,414	8,058	4.42%	32.47%	37.27%	19.00%	3.57%	7.65%
2	7,892	8,058	-2.06%	28.35%	48.53%	13.36%	2.90%	6.89%
3	7,718	8,058	-4.22%	27.09%	43.90%	18.24%	3.21%	7.58%
4	8,207	8,058	1.85%	34.51%	44.54%	11.59%	3.08%	6.30%
TOTAL:		32,231		30.69%	43.46%	15.55%	3.20%	7.10%

Ideal Size: 32,231 / 4 = 8,058

Total Population: 32,231

Overall Deviation: 8.64%

Some percentages may be subject to rounding errors.

City's total population differs slightly from the 2020 Census reported population for the City. This is due to differences in the city limit boundary in the Census file in relation to the city's current boundary. This population difference only affects redistricting.

Plan Name: City of Cibolo - Plan 1



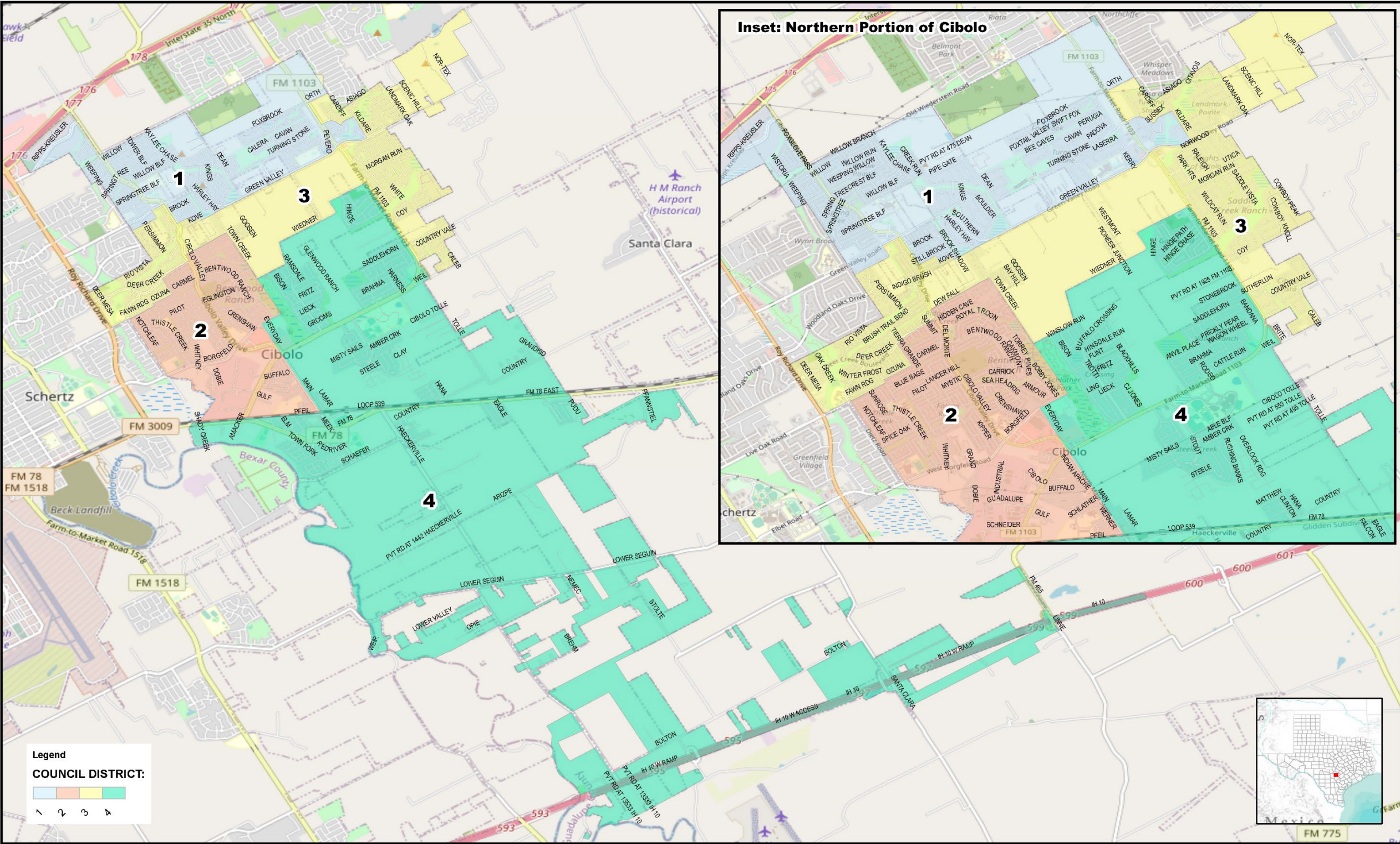
Demographics Report - Summary 2020 Census Voting Age Population

Plan Last Edited on: 2/17/2023 10:47:15 AM

District	Total VAP*		Hispanic % of Total VAP	Non-Hispanic Anglo % of Total VAP	Non-Hispanic Black % of Total VAP	Non-Hispanic Asian % of Total VAP	Non-Hispanic Other % of Total VAP
1	5,745		29.30%	39.36%	21.06%	4.11%	6.18%
2	5,812		25.76%	50.43%	14.21%	3.48%	6.13%
3	5,352		24.35%	46.94%	18.96%	3.70%	6.05%
4	5,628		31.38%	48.01%	11.83%	3.62%	5.21%
	22,537		27.73%	46.17%	16.49%	3.73%	5.89%

* VAP - Voting Age Population

Some percentages may be subject to rounding errors.



City of Cibolo Plan 2

Plan Name: City of Cibolo - Plan 2



Demographics Report - Summary 2020 Census Total Population

Plan Last Edited on: 5/3/2023 9:45:52 AM

District	Persons	Ideal Size	Deviation	Hispanic % of Total Population	Non-Hispanic White % of Total Population	Non-Hispanic Black % of Total Population	Non-Hispanic Asian % of Total Population	Non-Hispanic Other % of Total Population
1	7,942	8,058	-1.44%	32.28%	38.38%	18.32%	3.44%	7.55%
2	7,892	8,058	-2.06%	28.35%	48.53%	13.36%	2.90%	6.89%
3	8,190	8,058	1.64%	27.58%	42.44%	18.95%	3.36%	7.68%
4	8,207	8,058	1.85%	34.51%	44.54%	11.59%	3.08%	6.30%
TOTAL:		32,231		30.69%	43.46%	15.55%	3.20%	7.10%

Ideal Size: 32,231 / 4 = 8,058

Total Population: 32,231

Overall Deviation: 3.91%

Some percentages may be subject to rounding errors.

City's total population differs slightly from the 2020 Census reported population for the City. This is due to differences in the city limit boundary in the Census file in relation to the city's current boundary. This population difference only affects redistricting.

Plan Name: City of Cibolo - Plan 2



Demographics Report - Summary 2020 Census Voting Age Population

Plan Last Edited on: 5/3/2023 9:45:52 AM

District	Total VAP*		Hispanic % of Total VAP	Non-Hispanic Anglo % of Total VAP	Non-Hispanic Black % of Total VAP	Non-Hispanic Asian % of Total VAP	Non-Hispanic Other % of Total VAP
1	5,446		28.79%	40.54%	20.22%	4.04%	6.45%
2	5,812		25.76%	50.43%	14.21%	3.48%	6.13%
3	5,651		25.09%	45.39%	19.89%	3.79%	5.80%
4	5,628		31.38%	48.01%	11.83%	3.62%	5.21%
	22,537		27.73%	46.17%	16.49%	3.73%	5.89%

* VAP - Voting Age Population

Some percentages may be subject to rounding errors.

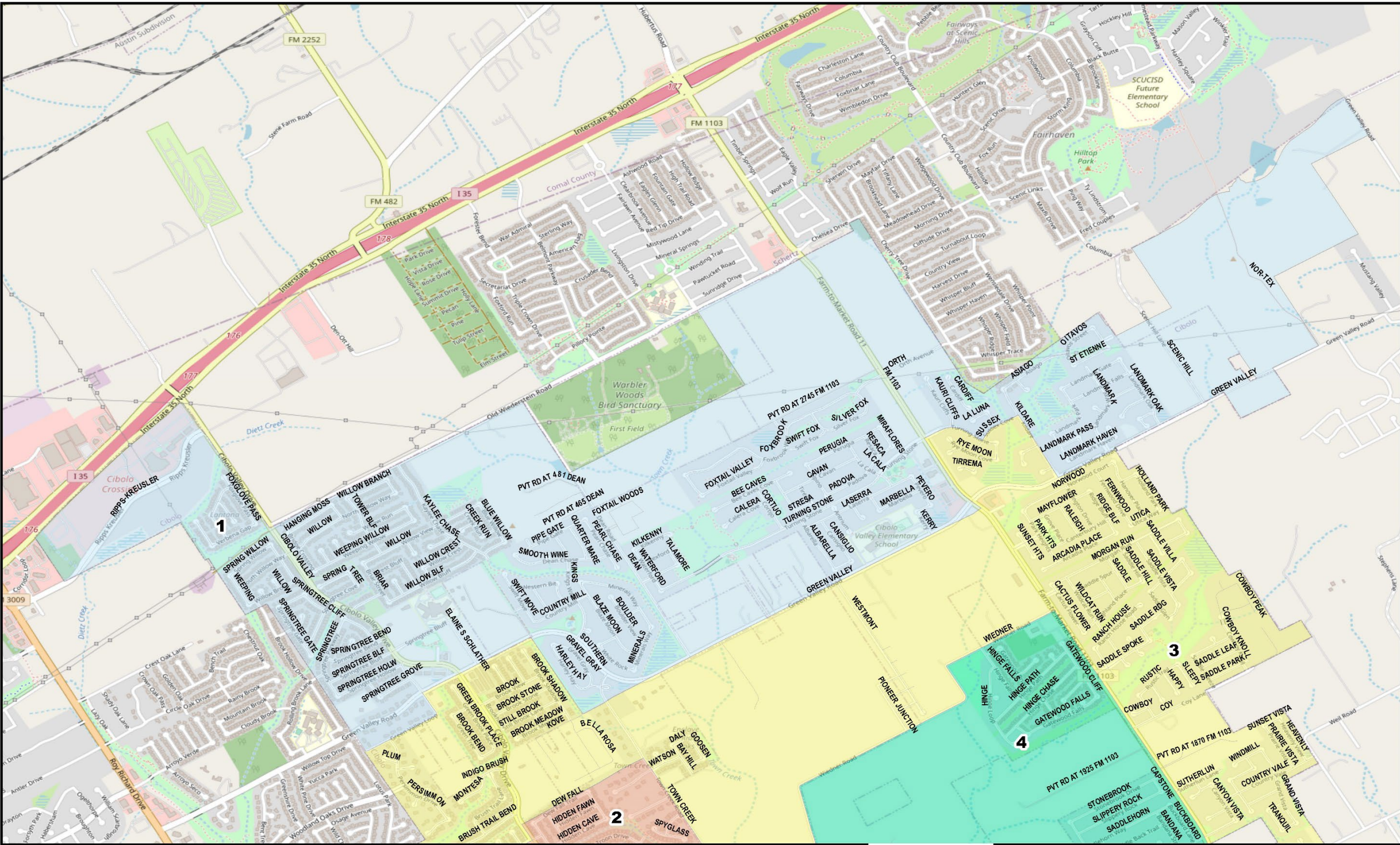
Cibolo, Texas

Plans 1 and 2 District by District Maps





Plan 1 – District by District Maps



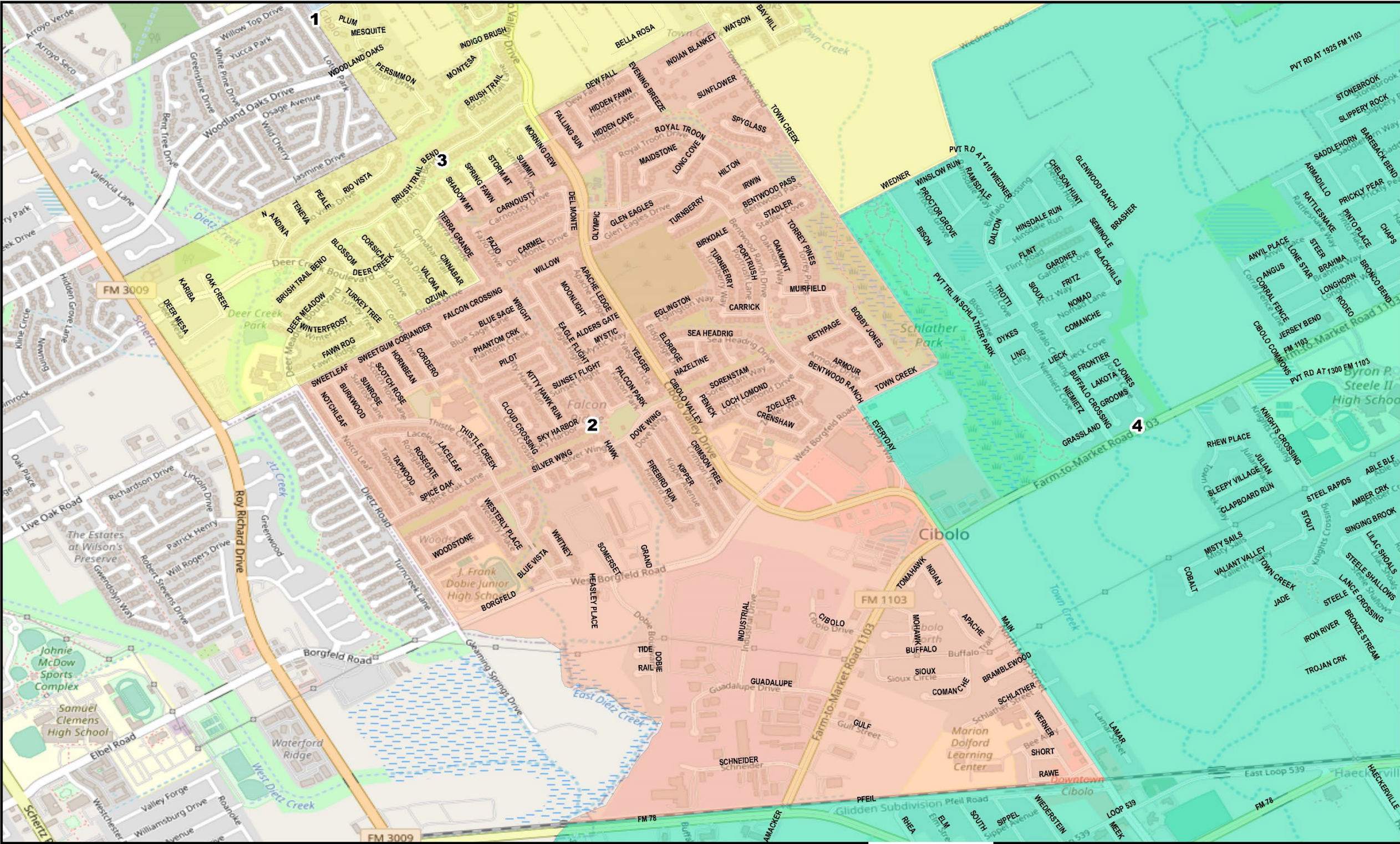
0 0.15 0.3 0.6 Miles
Created Date: 5/3/2023
Background Image: ESRI World Street Map.

City of Cibola
Plan 1
Council District 1

Legend
COUNCIL DISTRICT:
1 2 3 4 5

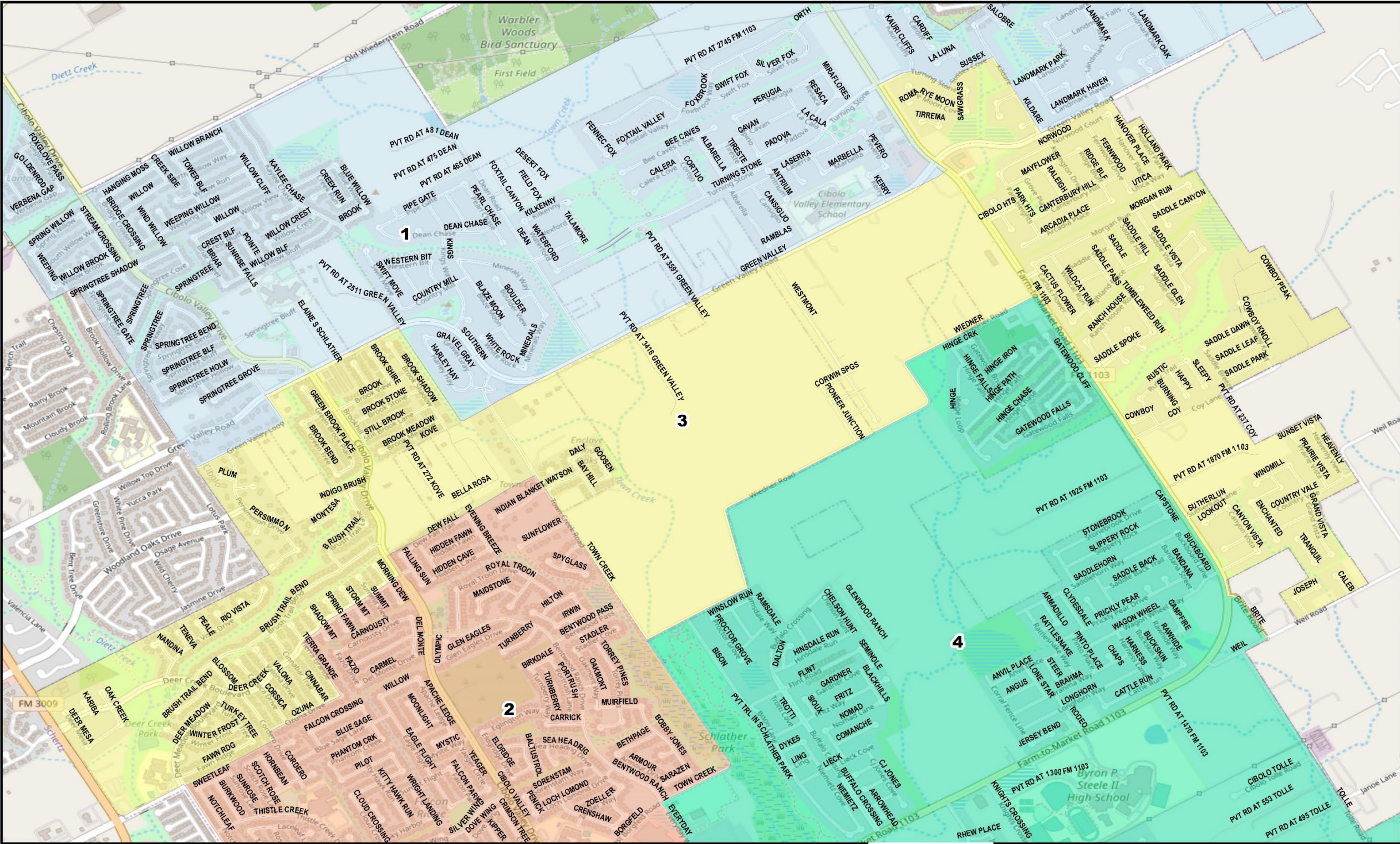
© 2023 Bickerstaff Heath Delgado Acosta LLP
Data Source: Roads, Water and other
features obtained from the 2020
Tiger/line files, U.S. Census Bureau





City of Cibolo
Plan 1
Council District 2





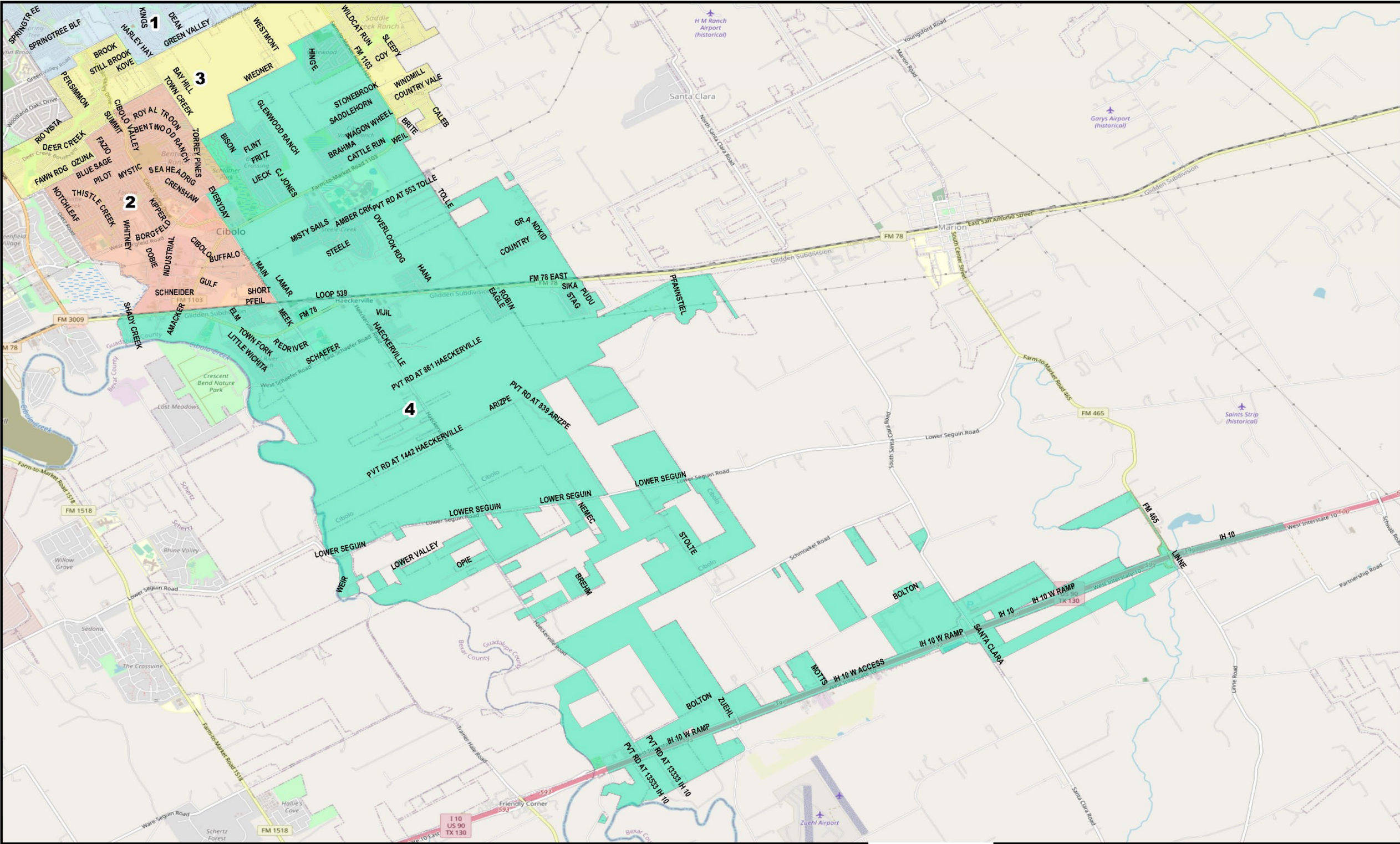
0 0.1 0.2 0.4 Miles
Created Date: 5/3/2023
Background Image: ESRI World Street Map.

City of Cibolo
Plan 1
Council District 3

Legend
COUNCIL DISTRICT:
1 2 3 4 5

© 2023 Bickerstaff Heath Delgado Acosta LLP
Data Source: Roads, Water and other
features obtained from the 2020
Tiger/line files, U.S. Census Bureau





0 0.35 0.7 1.4 Miles

Created Date: 5/3/2023

Background Image: ESRI World Street Map.

City of Cibolo Plan 1 Council District 4

Legend

COUNCIL DISTRICT:

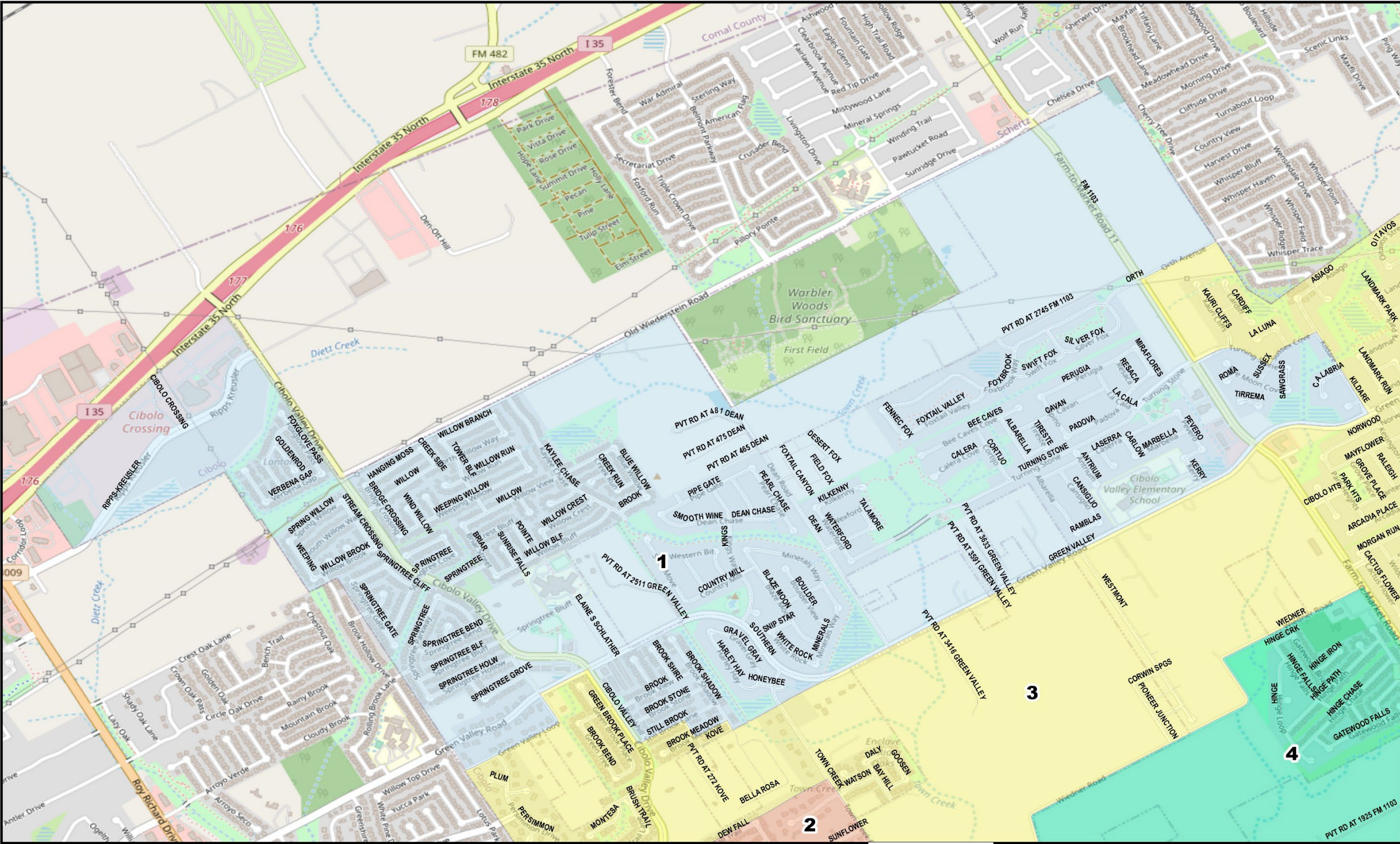


© 2023 Bickerstaff Heath Delgado Acosta LLP
Data Source: Roads, Water and other
features obtained from the 2020
Tiger/line files, U.S. Census Bureau





Plan 2 – District by District Maps



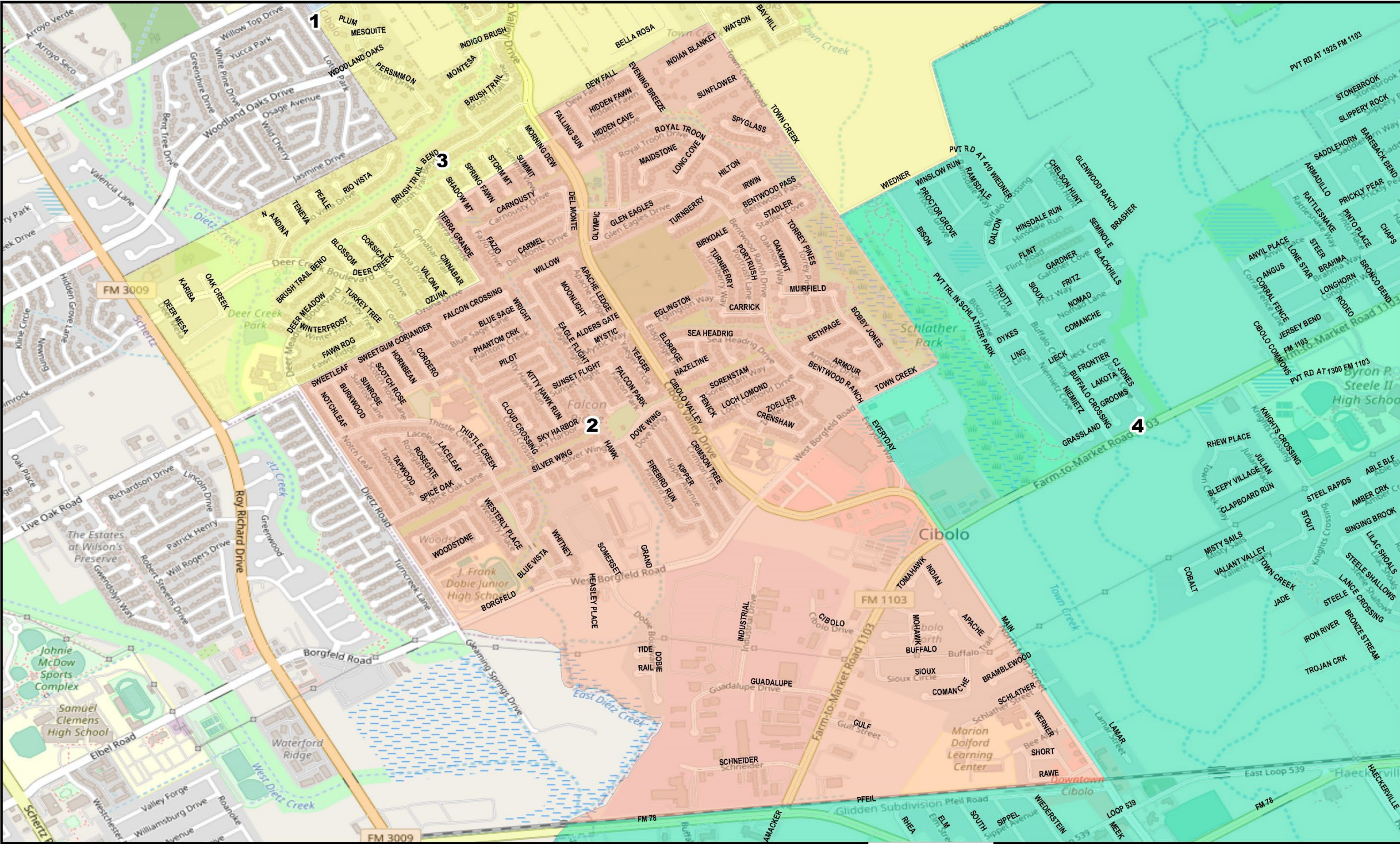
0 0.1 0.2 0.4 Miles
Created Date: 5/3/2023
Background Image: ESRI World Street Map.

City of Cibola
Plan 2
Council District 1

Legend
COUNCIL DISTRICT:
1 2 3 4

© 2023 Bickerstaff Heath Delgado Acosta LLP
Data Source: Roads, Water and other
features obtained from the 2020
Tiger/line files, U.S. Census Bureau





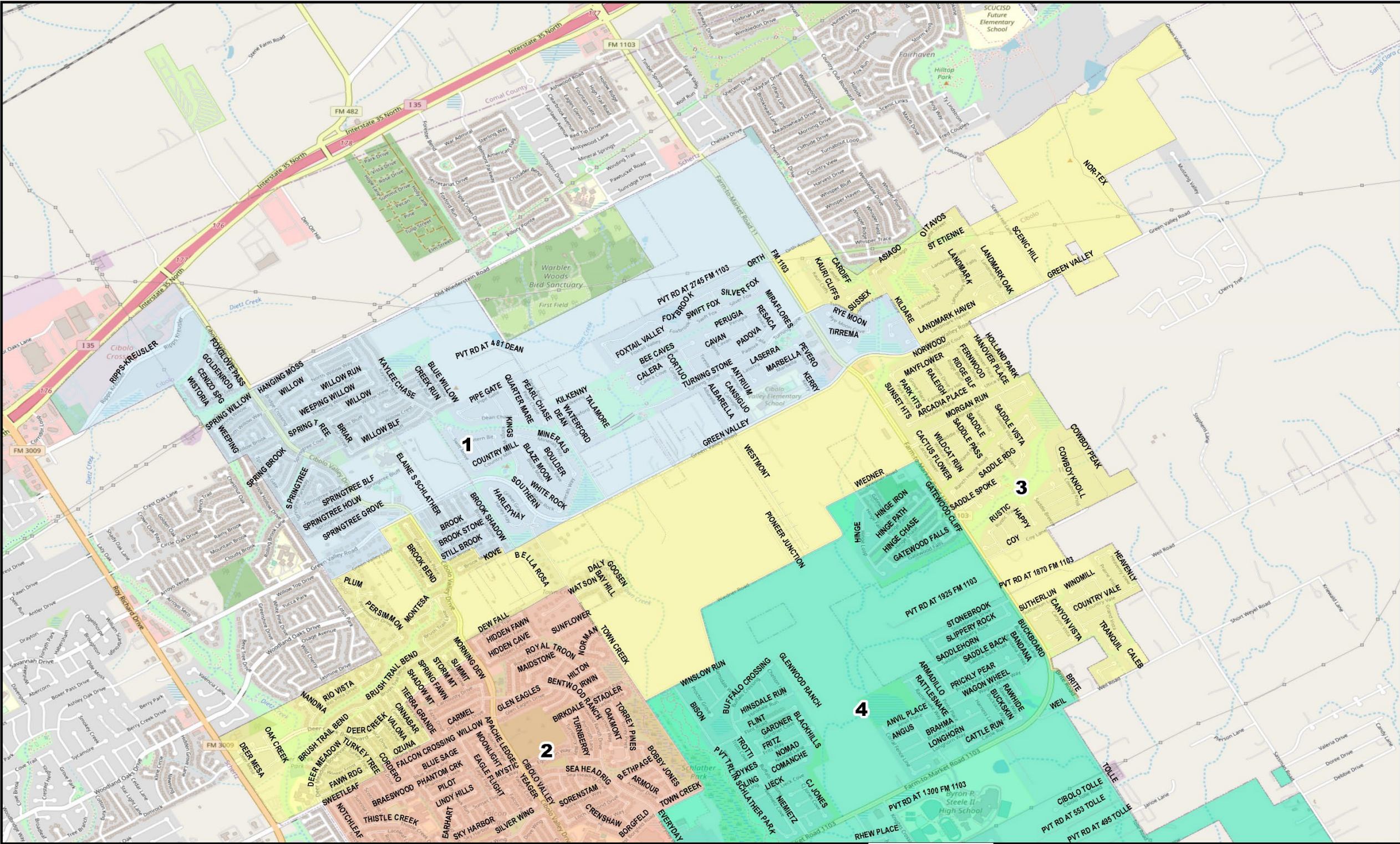
0 0.1 0.2 0.4 Miles
Created Date: 5/3/2023
Background Image: ESRI World Street Map.

City of Cibolo
Plan 2
Council District 2

Legend
COUNCIL DISTRICT:
1 2 3 4

© 2023 Bickerstaff Heath Delgado Acosta LLP
Data Source: Roads, Water and other
features obtained from the 2020
Tiger/line files, U.S. Census Bureau





0 0.175 0.35 0.7 Miles

Created Date: 5/3/2023

Background Image: ESRI World Street Map.

City of Cibolo
Plan 2
Council District 3

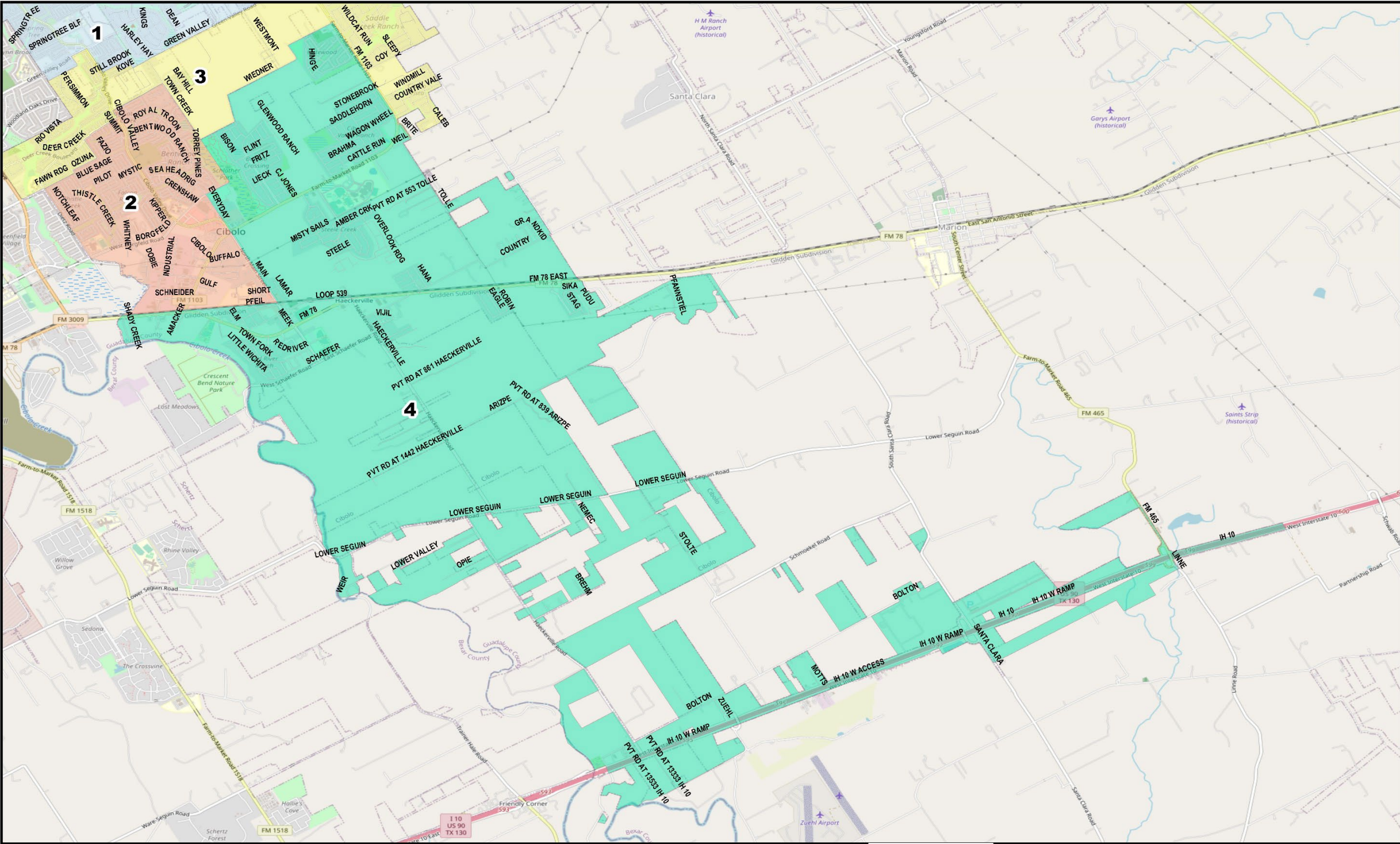
Legend
COUNCIL DISTRICT:

Blue	Orange	Yellow	Green	Purple
------	--------	--------	-------	--------

1 2 3 4 5

© 2023 Bickerstaff Heath Delgado Acosta LLP
Data Source: Roads, Water and other
features obtained from the 2020
Tiger/line files, U.S. Census Bureau





0 0.35 0.7 1.4 Miles
Created Date: 5/3/2023
Background Image: ESRI World Street Map.

City of Cibolo
Plan 2
Council District 4

Legend
COUNCIL DISTRICT:
1 2 3 4

© 2023 Bickerstaff Heath Delgado Acosta LLP
Data Source: Roads, Water and other
features obtained from the 2020
Tiger/line files, U.S. Census Bureau

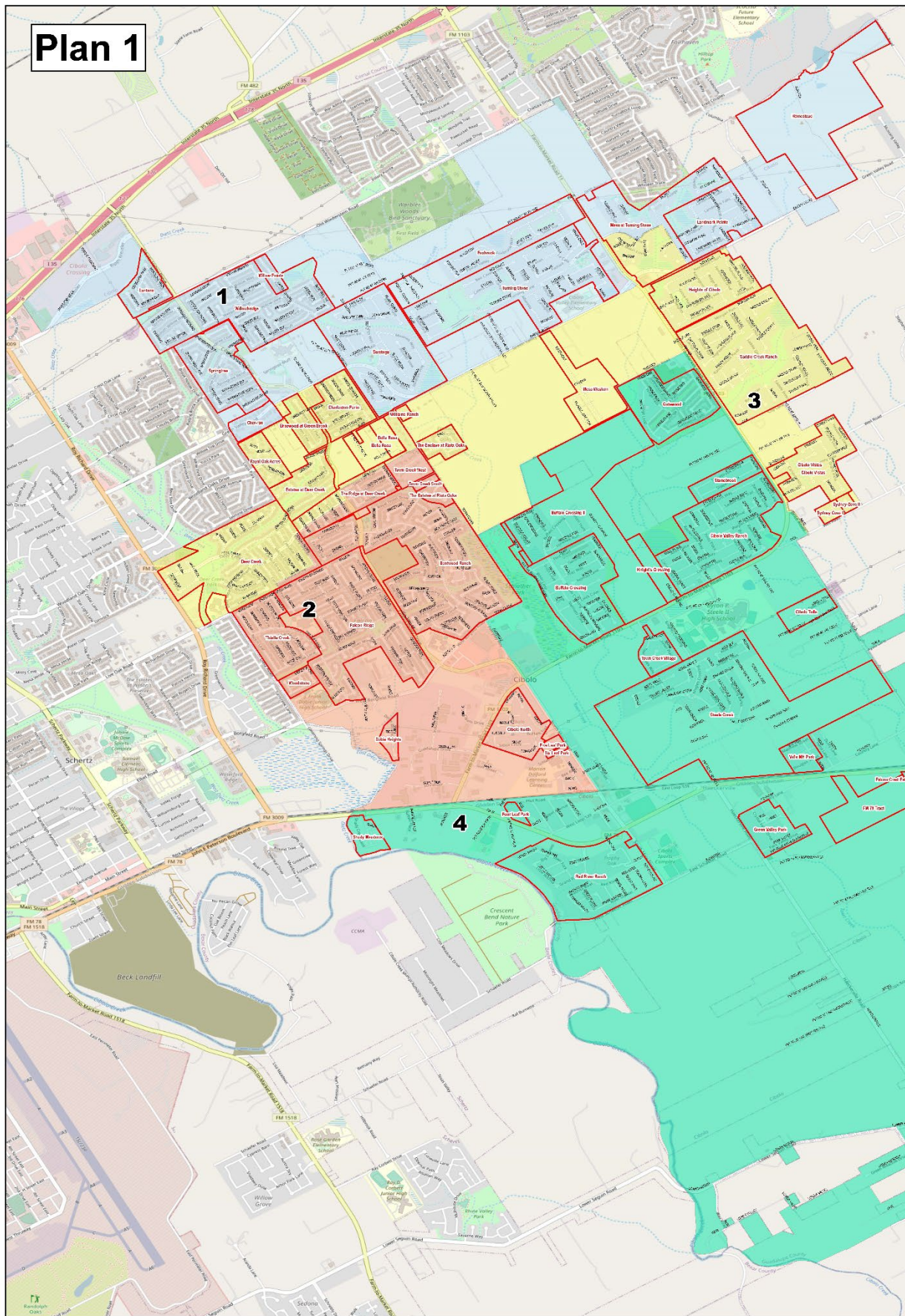


Cibolo, Texas

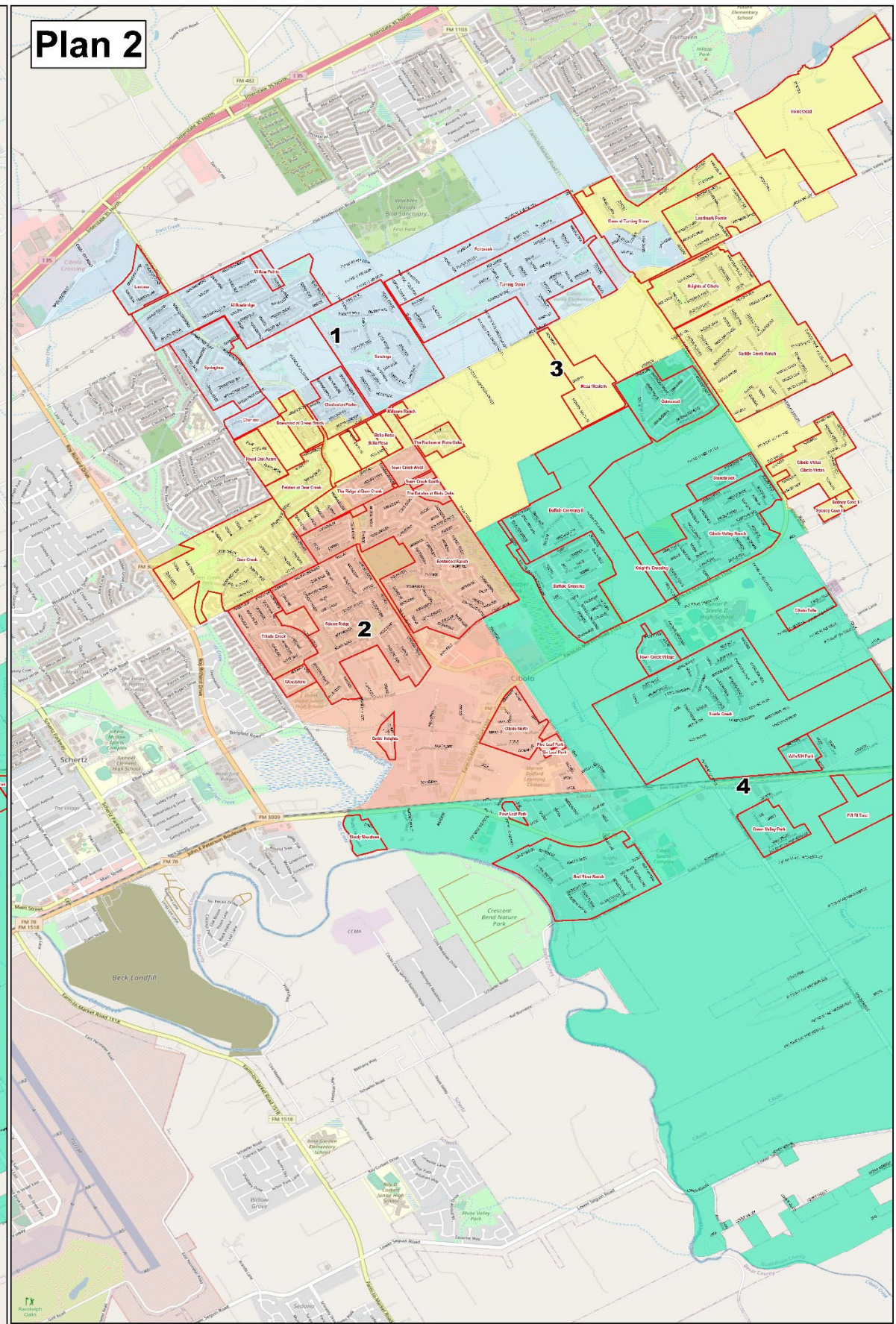
Neighborhood Map



Plan 1



Plan 2



0 0.325 0.65 1.3 Miles

Created Date: 5/3/2023

Background Image: ESRI World Street Map.

City of Cibola Plans 1 and 2 with Neighborhood Areas

Legend

Cibola_Updated_Subdivision_Boundaries

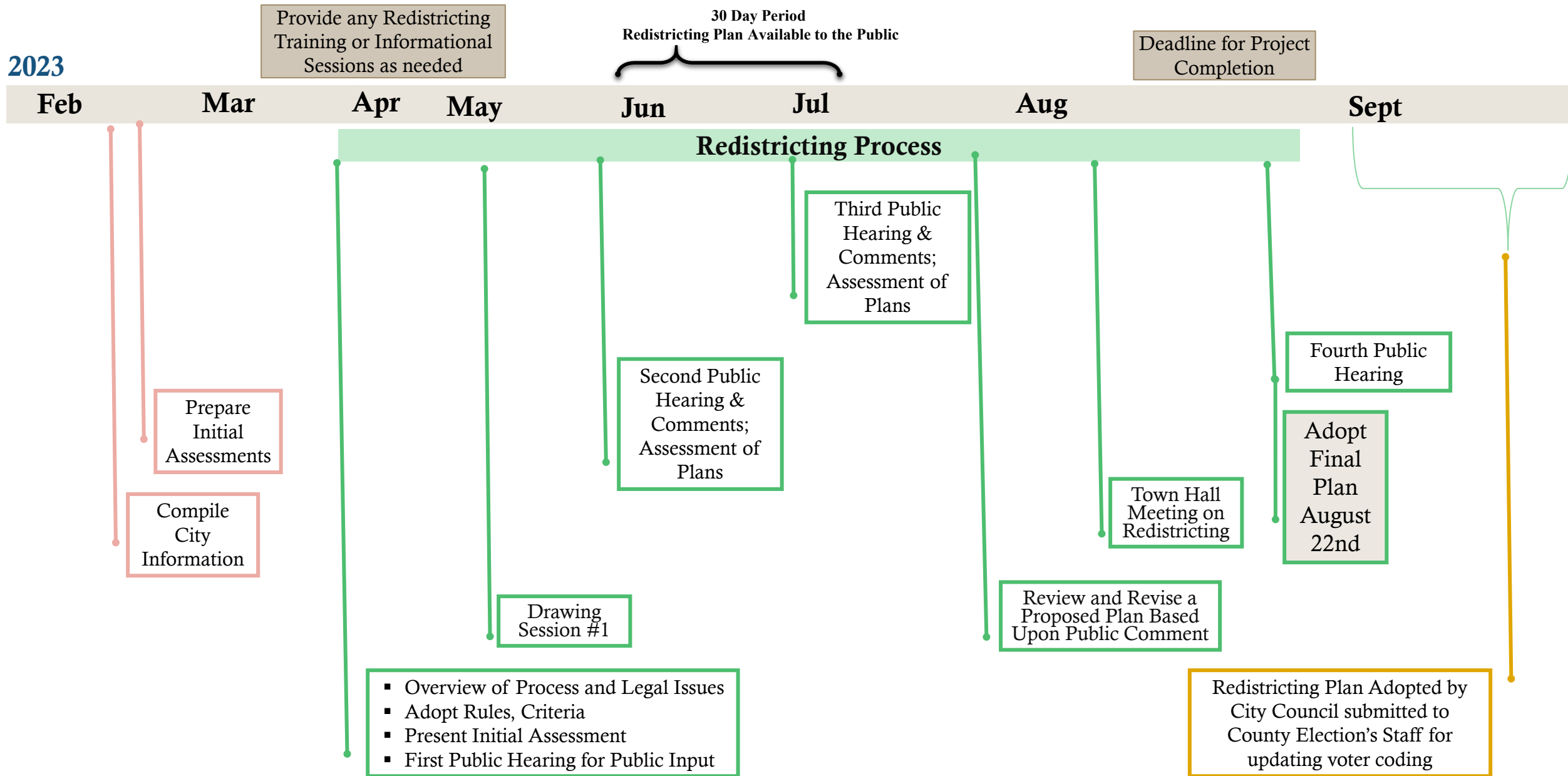
COUNCIL DISTRICT:

© 2023 Bickerstaff Heath Delgado Acosta LLP
Data Source: Roads, Water and other
features obtained from the 2020
Tiger/line files, U.S. Census Bureau






2023 Redistricting Timeline for City of Cibolo, Texas



NOTE: Meetings may take place on the 2nd and 4th Tuesdays of each month or meetings may be held as a special meeting/workshop at the City Council's convenience



City of Cibolo

2023 Redistricting Project

Town Hall Meeting

August 15, 2023

Gunnar Seaquist
BICKERSTAFF HEATH DELGADO ACOSTA LLP

3711 S. MoPac Expressway
Building One, Suite 300
Austin, Texas 78746
(512) 472-8021

www.bickerstaff.com

www.votinglaw.com

©2023
Bickerstaff
Heath Delgado Acosta LLP

August 15, 2023