

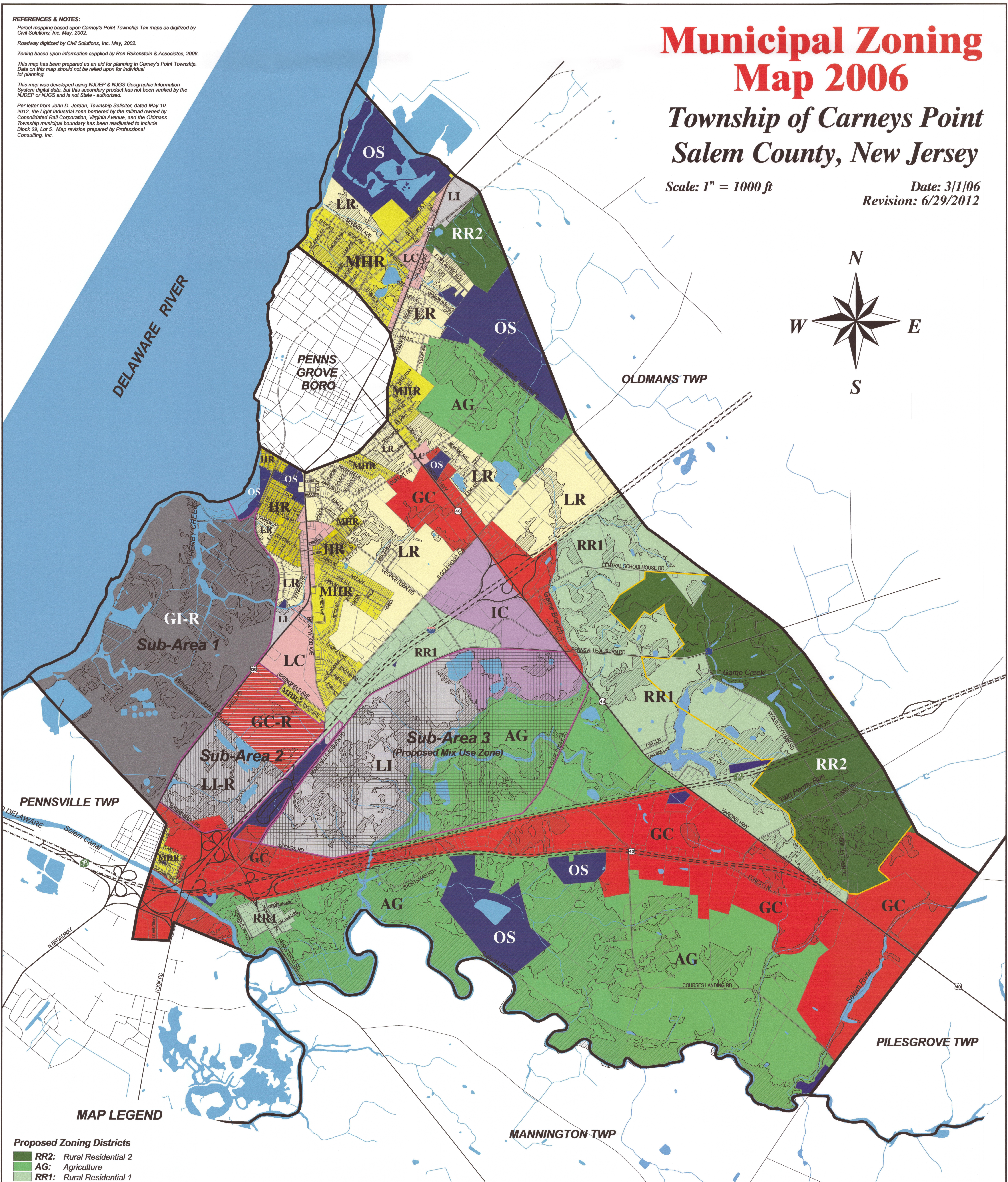

REFERENCES & NOTES:
Parcel mapping based upon Carney's Point Township Tax maps as digitized by Civil Solutions, Inc. May, 2002.
Roadway digitized by Civil Solutions, Inc. May, 2002.
Zoning based upon information supplied by Ron Rukenstein & Associates, 2006.
This map has been prepared as an aid for planning in Carney's Point Township. Data on this map should not be relied upon for individual lot planning.
This map was developed using NJDEP & NJGS Geographic Information System digital data, but this secondary product has not been verified by the NJDEP or NJGS and is not State - authorized.
Per letter from John D. Jordan, Township Solicitor, dated May 10, 2012, the Light Industrial zone bordered by the railroad owned by Consolidated Rail Corporation, Virginia Avenue, and the Oldmans Township municipal boundary has been readjusted to include Block 29, Lot 5. Map revision prepared by Professional Consulting, Inc.

Municipal Zoning Map 2006

*Township of Carneys Point
Salem County, New Jersey*

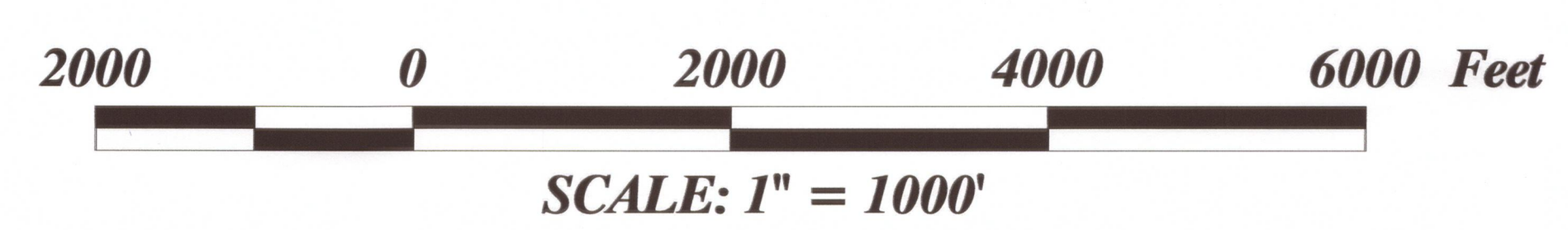
Scale: 1" = 1000 ft

Date: 3/1/06
Revision: 6/29/2012



MAP LEGEND

- Proposed Zoning Districts**
- RR2: Rural Residential 2
 - AG: Agriculture
 - RR1: Rural Residential 1
 - LR: Low Density Residential
 - MHR: Medium High Density Residential
 - HR: High Density Residential
 - LC: Limited Commercial
 - IC: Interchange Commercial
 - GC: General Commercial
 - GC-R: General Commercial (Redevelopment)
 - LI: Light Industrial
 - LI-R: Light Industrial (Redevelopment)
 - GI-R: General Industrial (Redevelopment)
 - OS: Open Space
- Mixed Use Redevelopment Zone
- Conservation Overlay
- Redevelopment Area
- Agricultural Development Area



RON RUKENSTEIN & ASSOCIATES
Integrated Grants and Planning
PO Box #1
Tilghsville, NJ 08560
(609) 730-8138
Fax: (609) 730-8139