

NATIONAL REGISTER OF HISTORIC PLACES
INVENTORY - NOMINATION FORM

(Type all entries - complete applicable sections)

STATE: Wisconsin
COUNTY: Outagamie
FOR NPS USE ONLY
ENTRY DATE NOV 19 1974

1. NAME

COMMON:

AND/OR HISTORIC:
Whorton, John Hart, House

2. LOCATION

STREET AND NUMBER:
315 West Prospect Avenue

CITY OR TOWN:
Appleton

CONGRESSIONAL DISTRICT:
Eighth

STATE:
Wisconsin

CODE:
55

COUNTY:
Outagamie

CODE:
087

3. CLASSIFICATION

CATEGORY (Check One)	OWNERSHIP	STATUS	ACCESSIBLE TO THE PUBLIC
<input type="checkbox"/> District <input type="checkbox"/> Site <input type="checkbox"/> Object	<input checked="" type="checkbox"/> Building <input type="checkbox"/> Structure <input type="checkbox"/> Both	<input type="checkbox"/> Public <input checked="" type="checkbox"/> Private <input type="checkbox"/> Both	Public Acquisition: <input type="checkbox"/> In Process <input type="checkbox"/> Being Considered
PRESENT USE (Check One or More as Appropriate)		<input checked="" type="checkbox"/> Occupied <input type="checkbox"/> Unoccupied <input type="checkbox"/> Preservation work in progress	Yes: <input type="checkbox"/> Restricted <input type="checkbox"/> Unrestricted <input checked="" type="checkbox"/> No
<input type="checkbox"/> Agricultural <input type="checkbox"/> Commercial <input type="checkbox"/> Educational <input type="checkbox"/> Entertainment	<input type="checkbox"/> Government <input type="checkbox"/> Industrial <input type="checkbox"/> Military <input type="checkbox"/> Museum	<input type="checkbox"/> Park <input checked="" type="checkbox"/> Private Residence <input type="checkbox"/> Religious <input type="checkbox"/> Scientific	<input type="checkbox"/> Transportation <input type="checkbox"/> Other (Specify)

4. OWNER OF PROPERTY


OWNER'S NAME:
Karl A. Schuetter

STREET AND NUMBER:
315 West Prospect Avenue

CITY OR TOWN:
Appleton

STATE:
Wisconsin

CODE:
55



5. LOCATION OF LEGAL DESCRIPTION

COURTHOUSE, REGISTRY OF DEEDS, ETC.:
Outagamie County, Register of Deeds

STREET AND NUMBER:
410 South Walnut Street

CITY OR TOWN:
Appleton

STATE:
Wisconsin

CODE:
55

6. REPRESENTATION IN EXISTING SURVEYS

TITLE OF SURVEY:
Wisconsin Historical and Architectural Field Survey

DATE OF SURVEY: **1973** Federal State County Local

DEPOSITORY FOR SURVEY RECORDS:
State Historical Society of Wisconsin

STREET AND NUMBER:
816 State Street

CITY OR TOWN:
Madison

STATE:
Wisconsin

CODE:
55

SEE INSTRUCTIONS

STATE: **Wisconsin**

COUNTY: **Outagamie**

ENTRY NUMBER: **NOV 19 1974**

DATE: **NOV 19 1974**

FOR NPS USE ONLY

7. DESCRIPTION

CONDITION

(Check One)

Excellent
 Good
 Fair
 Deteriorated
 Ruins
 Unexposed

(Check One)

Altered
 Unaltered
 Moved
 Original Site

DESCRIBE THE PRESENT AND ORIGINAL (if known) PHYSICAL APPEARANCE

This High Victorian Italianate house was built in the 1870's. Its first known owner was John Hart Whorton, a wealthy Appleton lumberman and banker. The Whorton house is a two-and-one-half story house with a three-story tower. Constructed of cream-colored brick it is decorated with carved wood details. The front facade is asymmetrical. On one side of this facade is a two-story bay with a heavily corniced gable. There is a round attic window decorated with prominent stone keystones and raised bricks. The cornice is supported by elaborately carved wooden brackets. On the other side of the facade is a three-story bay, the third being a square tower with a flat roof visually supported by wooden brackets. Across the front of the house is a one-story porch supported by six wooden columns. The roof above overhangs and is decorated with dentils. Above there is a balustrade marked by posts topped with ornamental finials. The house has a wide variety of fenestration. The main entrance is through arched double doors. There are paired stilted arch windows to one side of the door and a single stilted arch window on the other side, all ornamented with hoodmolds.



SEE INSTRUCTIONS

8. SIGNIFICANCE

PERIOD (Check One or More as Appropriate)

- | | | | |
|--|---------------------------------------|--|---------------------------------------|
| <input type="checkbox"/> Pre-Columbian | <input type="checkbox"/> 16th Century | <input type="checkbox"/> 18th Century | <input type="checkbox"/> 20th Century |
| <input type="checkbox"/> 15th Century | <input type="checkbox"/> 17th Century | <input checked="" type="checkbox"/> 19th Century | |

SPECIFIC DATE(S) (If Applicable and Known)

AREAS OF SIGNIFICANCE (Check One or More as Appropriate)

- | | | | |
|--|---|--|---|
| <input type="checkbox"/> Aboriginal | <input type="checkbox"/> Education | <input type="checkbox"/> Political | <input type="checkbox"/> Urban Planning |
| <input type="checkbox"/> Prehistoric | <input type="checkbox"/> Engineering | <input type="checkbox"/> Religion/Philosophy | <input checked="" type="checkbox"/> Other (Specify) |
| <input type="checkbox"/> Historic | <input type="checkbox"/> Industry | <input type="checkbox"/> Science | <u>Association with</u> |
| <input type="checkbox"/> Agriculture | <input type="checkbox"/> Invention | <input type="checkbox"/> Sculpture | <u>historically significant person.</u> |
| <input checked="" type="checkbox"/> Architecture | <input type="checkbox"/> Landscape Architecture | <input type="checkbox"/> Social/Humanitarian | _____ |
| <input type="checkbox"/> Art | <input type="checkbox"/> Literature | <input type="checkbox"/> Theater | _____ |
| <input type="checkbox"/> Commerce | <input type="checkbox"/> Military | <input type="checkbox"/> Transportation | _____ |
| <input type="checkbox"/> Communications | <input type="checkbox"/> Music | | _____ |
| <input type="checkbox"/> Conservation | | | _____ |

STATEMENT OF SIGNIFICANCE

The John Hart Whorton house was the home of one of Appleton's most influential businessmen and entrepreneurs. Whorton was born in New Brunswick in 1824. He had little formal schooling, having worked with his father as a lumberer from an early age. He settled with his brother in Wisconsin in 1855, and purchased land for timber. Later he constructed a saw mill which he and his brother operated until they had opened a larger mill near Grand Rapids in Wood County. In 1881 Whorton was an organizer of the Commercial National Bank of Appleton which he served first as vice-president and then as president. Whorton was also an important figure in the Ravine Paper Company and in the Fox River Paper Company. He was a trustee of Lawrence College, an important figure in the Methodist Church in Appleton, and a staunch Republican who had been a major supporter of Abraham Lincoln in his first presidential campaign.

Whorton's house is indicative of the wealth and position of its owner. It is finely designed and decorated with High Victorian elaboration. The variety of the decoration, the fine lines, and the beautiful detailing of the Whorton house make it one of the finest High Victorian houses in Appleton.



SEE INSTRUCTIONS

9. MAJOR BIBLIOGRAPHICAL REFERENCES

Biographical Dictionary of Representative Men of Chicago and Wisconsin.
Chicago: Biographical Publishing Co., 1895, pp. 585-7.


10. GEOGRAPHICAL DATA

LATITUDE AND LONGITUDE COORDINATES DEFINING A RECTANGLE LOCATING THE PROPERTY			O R	LATITUDE AND LONGITUDE COORDINATES DEFINING THE CENTER POINT OF A PROPERTY OF LESS THAN TEN ACRES		
CORNER	LATITUDE	LONGITUDE		LATITUDE	LONGITUDE	
	Degrees Minutes Seconds	Degrees Minutes Seconds		Degrees Minutes Seconds	Degrees Minutes Seconds	
NW	° ' "	° ' "		° ' "	° ' "	
NE	° ' "	° ' "		44 15 29 N.	88 24 32 W.	
SE	° ' "	° ' "				
SW	° ' "	° ' "				

APPROXIMATE ACREAGE OF NOMINATED PROPERTY: less than one

LIST ALL STATES AND COUNTIES FOR PROPERTIES OVERLAPPING STATE OR COUNTY BOUNDARIES

STATE:	CODE	COUNTY	CODE
STATE:	CODE	COUNTY:	CODE
STATE:	CODE	COUNTY:	CODE
STATE:	CODE	COUNTY:	CODE



SEE INSTRUCTIONS

11. FORM PREPARED BY

NAME AND TITLE:
Charlene Stant Engel, Preservation Planning Assistant

ORGANIZATION: **State Historical Society of America** DATE: **12 August 1974**

STREET AND NUMBER:
816 State Street

CITY OR TOWN: **Madison** STATE: **Wisconsin** CODE: **55**

12. STATE LIAISON OFFICER CERTIFICATION

As the designated State Liaison Officer for the National Historic Preservation Act of 1966 (Public Law 89-665), I hereby nominate this property for inclusion in the National Register and certify that it has been evaluated according to the criteria and procedures set forth by the National Park Service. The recommended level of significance of this nomination is:

National State Local

Name: James Morton Smith
James Morton Smith

Title: _____
Director, State Historical Society
of Wisconsin

Date: Oct. 1, 1974

NATIONAL REGISTER VERIFICATION

I hereby certify that this property is included in the National Register.

Al Ruester
Director, Office of Archeology and Historic Preservation

Date: 11/19/74

ATTEST:
Charlene Stant Engel
Keeper of The National Register

Date: 11.15.74



UNITED STATES DEPARTMENT OF THE INTERIOR
NATIONAL PARK SERVICE

NATIONAL REGISTER OF HISTORIC PLACES
PROPERTY PHOTOGRAPH FORM

(Type all entries - attach to or enclose with photograph)

1. NAME

COMMON

AND/OR HISTORIC

NUMERIC CODE (Assigned by NPS)

Whorton, John Hart, House

NOV 19 1974

2. LOCATION

STATE

COUNTY

TOWN

Wisconsin

Outagamie

Appleton

STREET AND NUMBER

315 Prospect Avenue

3. PHOTO REFERENCE

PHOTO CREDIT

DATE

NEGATIVE FILED AT

Joyce Ksicinski

Summer, 1973

State Historical Society
of Wisconsin

4. IDENTIFICATION

DESCRIBE VIEW, DIRECTION, ETC.

View of the house, looking south.

#1 of 2 photos





UNITED STATES DEPARTMENT OF THE INTERIOR
NATIONAL PARK SERVICE


NATIONAL REGISTER OF HISTORIC PLACES
PROPERTY PHOTOGRAPH FORM

(Type all entries - attach to or enclose with photograph)

1. NAME		
COMMON	AND/OR HISTORIC	NUMERIC CODE (Assigned by NPS)
	Whorton, John Hart, House	NOV 19 1974
2. LOCATION		
STATE	COUNTY	TOWN
Wisconsin	Outagamie	Appleton
STREET AND NUMBER		
315 Prospect Avenue		
3. PHOTO REFERENCE		
PHOTO CREDIT	DATE	NEGATIVE FILED AT
Joyce Ksiecinski	Summer, 1973	State Historical Society of Wisconsin

4. IDENTIFICATION
DESCRIBE VIEW, DIRECTION, ETC.

View of the main facade, looking southeast,



#2 of 2 photos