

AMELIA COUNTY



2



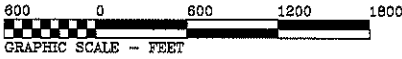
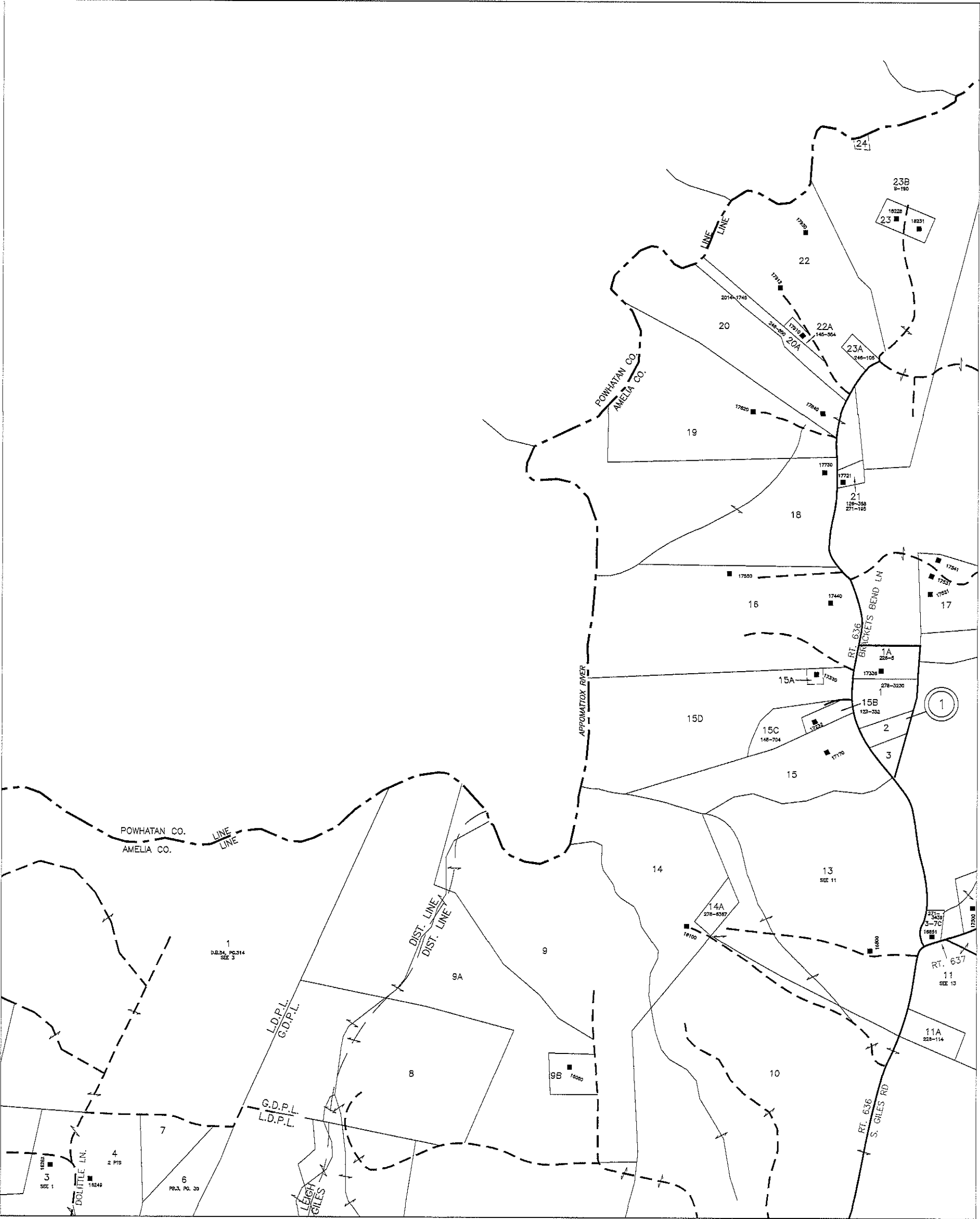
9



LEIGH DISTRICT

SECTION 1

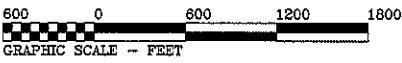
AMELIA COUNTY



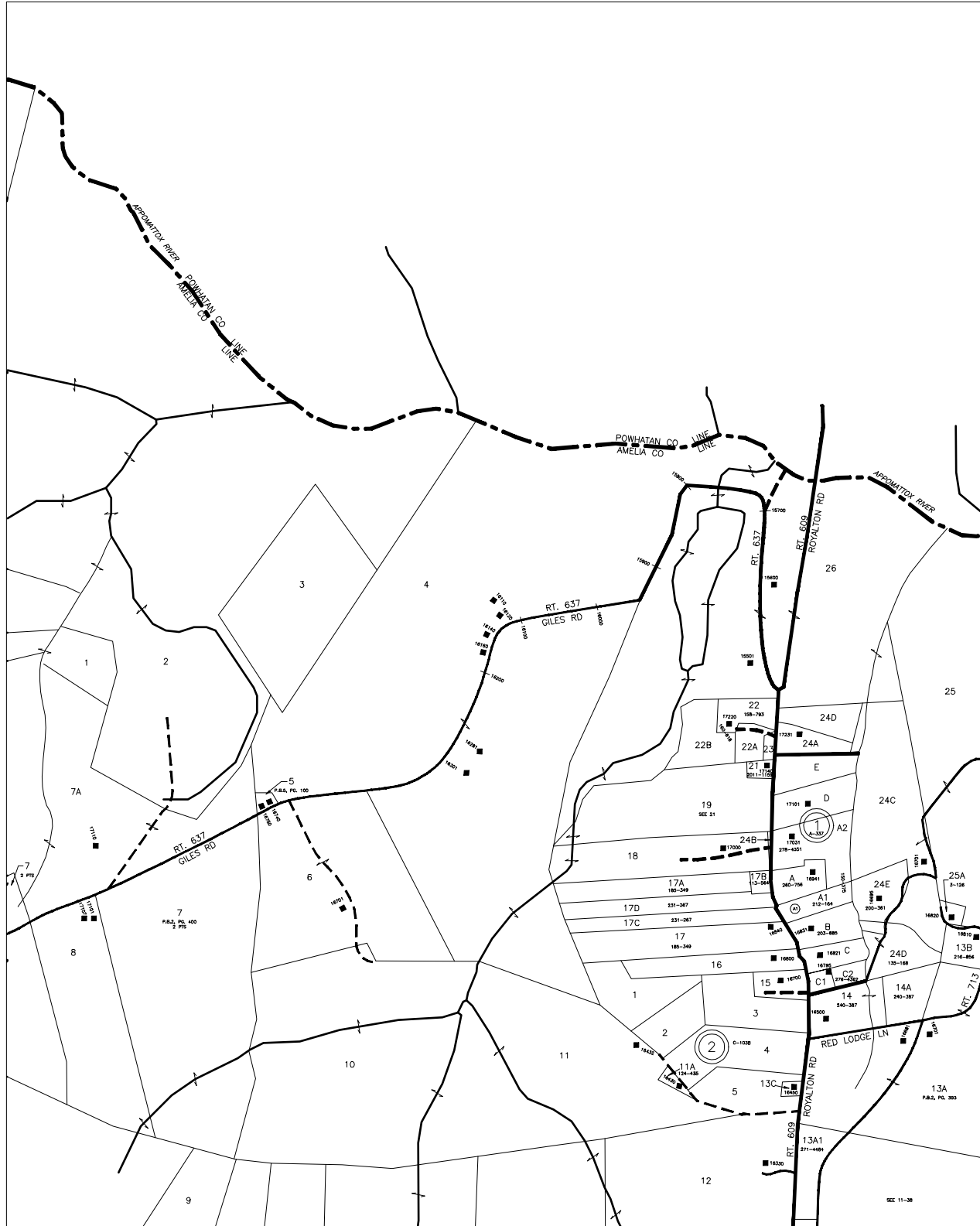
LEIGH DISTRICT
GILES DISTRICT

SECTION 2

AMELIA COUNTY



AMELIA COUNTY



0 500 1000 1500
GRAPHIC SCALE - FEET

GILES DISTRICT

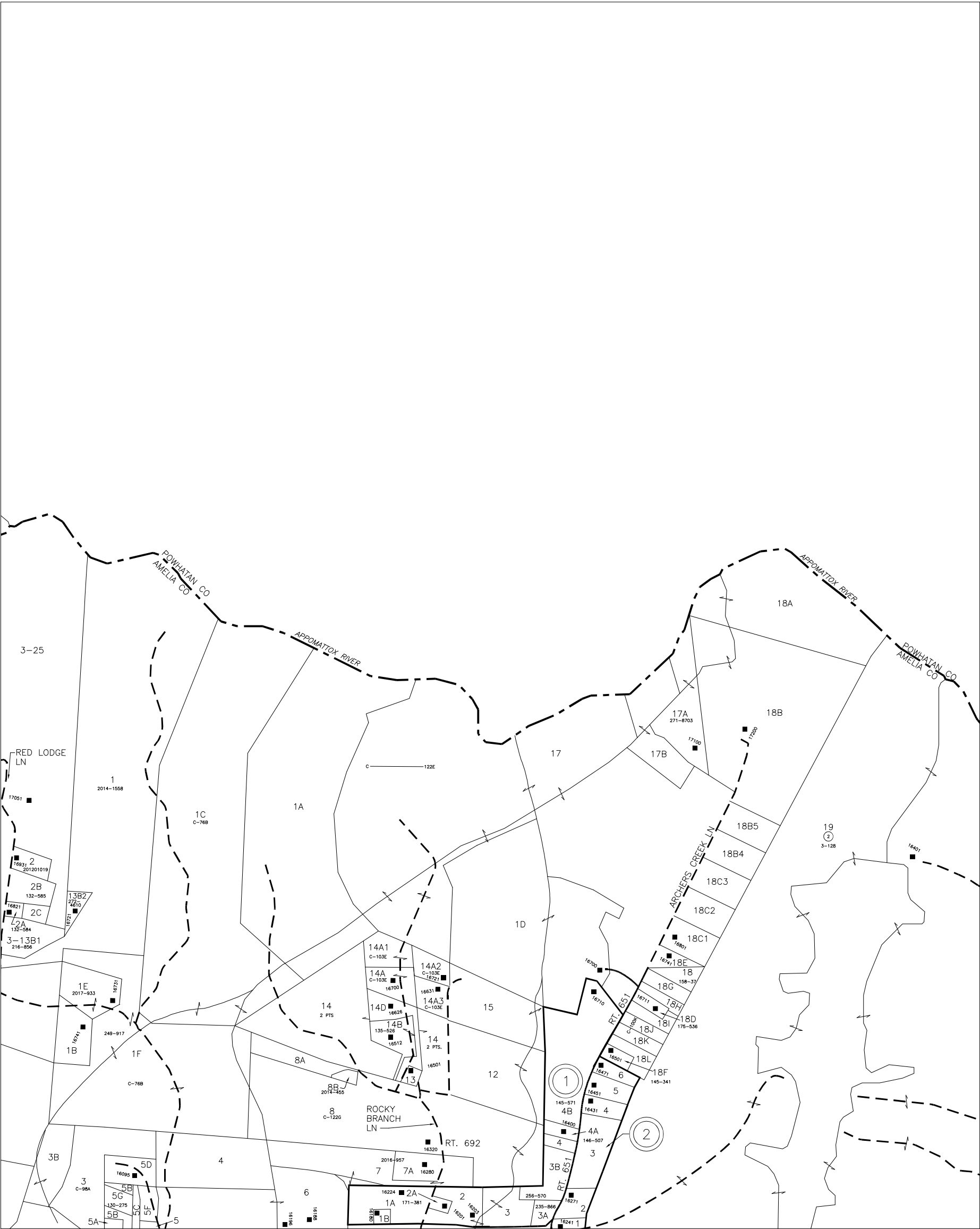
SECTION 3

AMELIA COUNTY



3

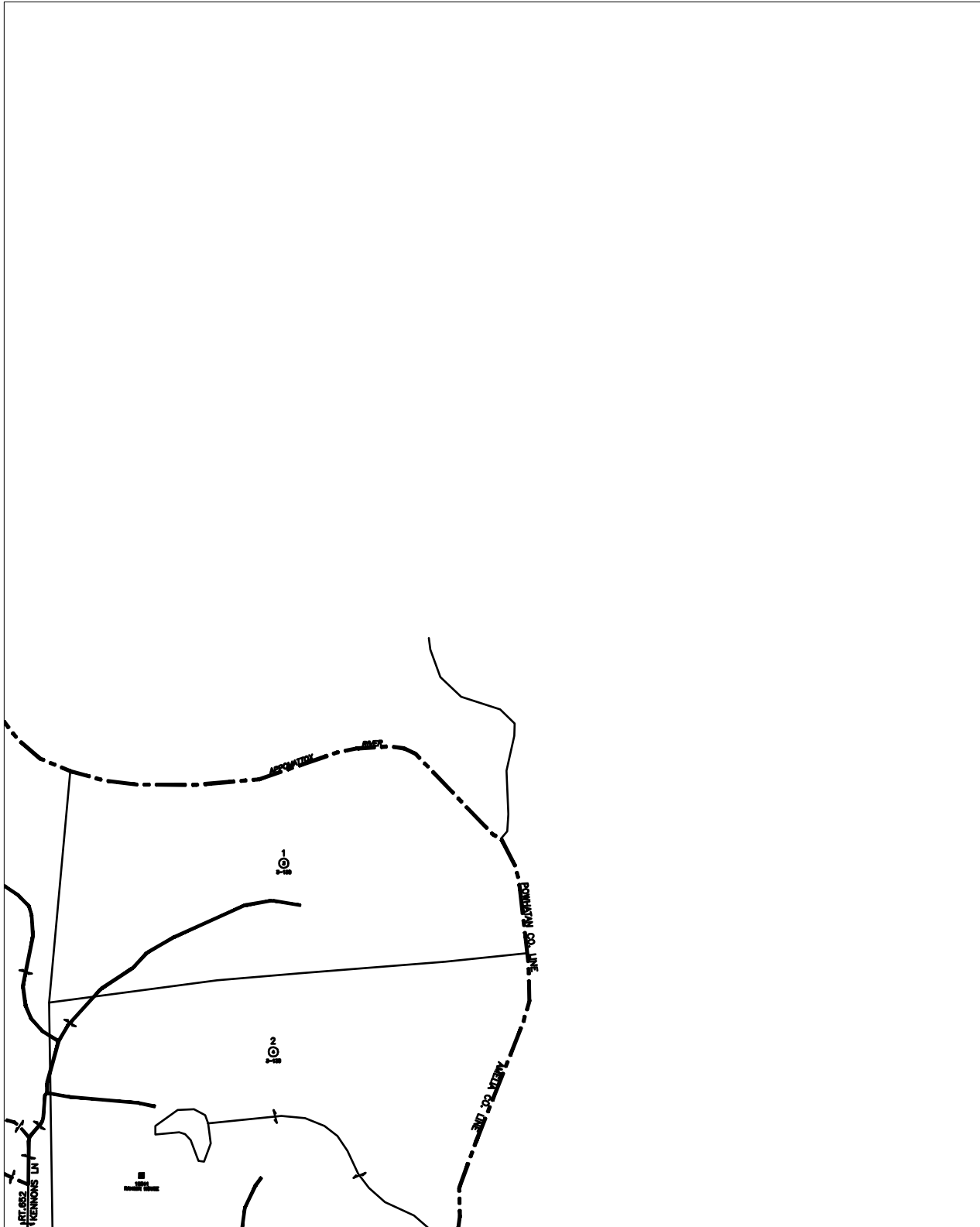
5



AMELIA COUNTY



4



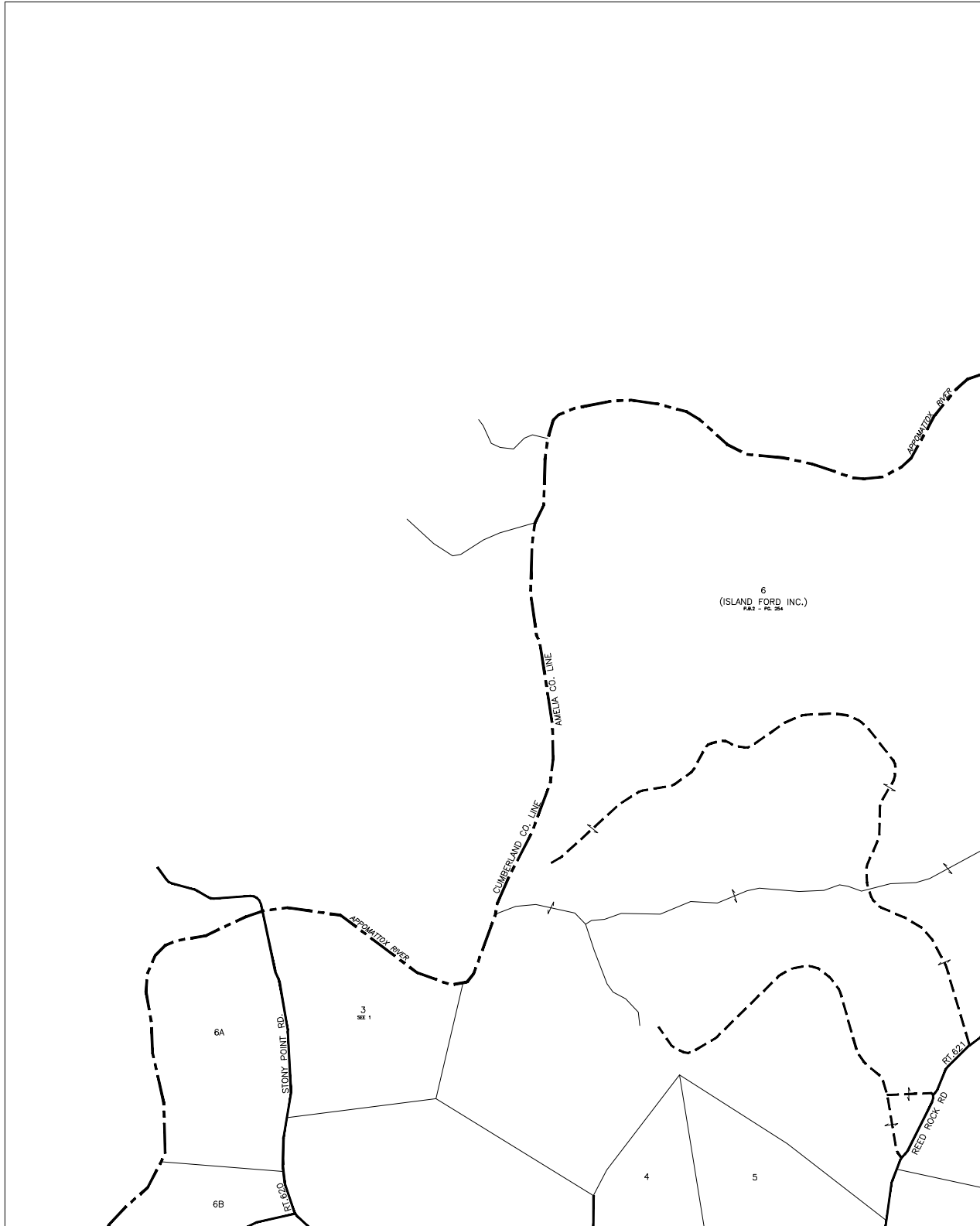
13

0 500 1000 1500
GRADED SCALE - FEET

GILES DISTRICT

SECTION 5

AMELIA COUNTY



7

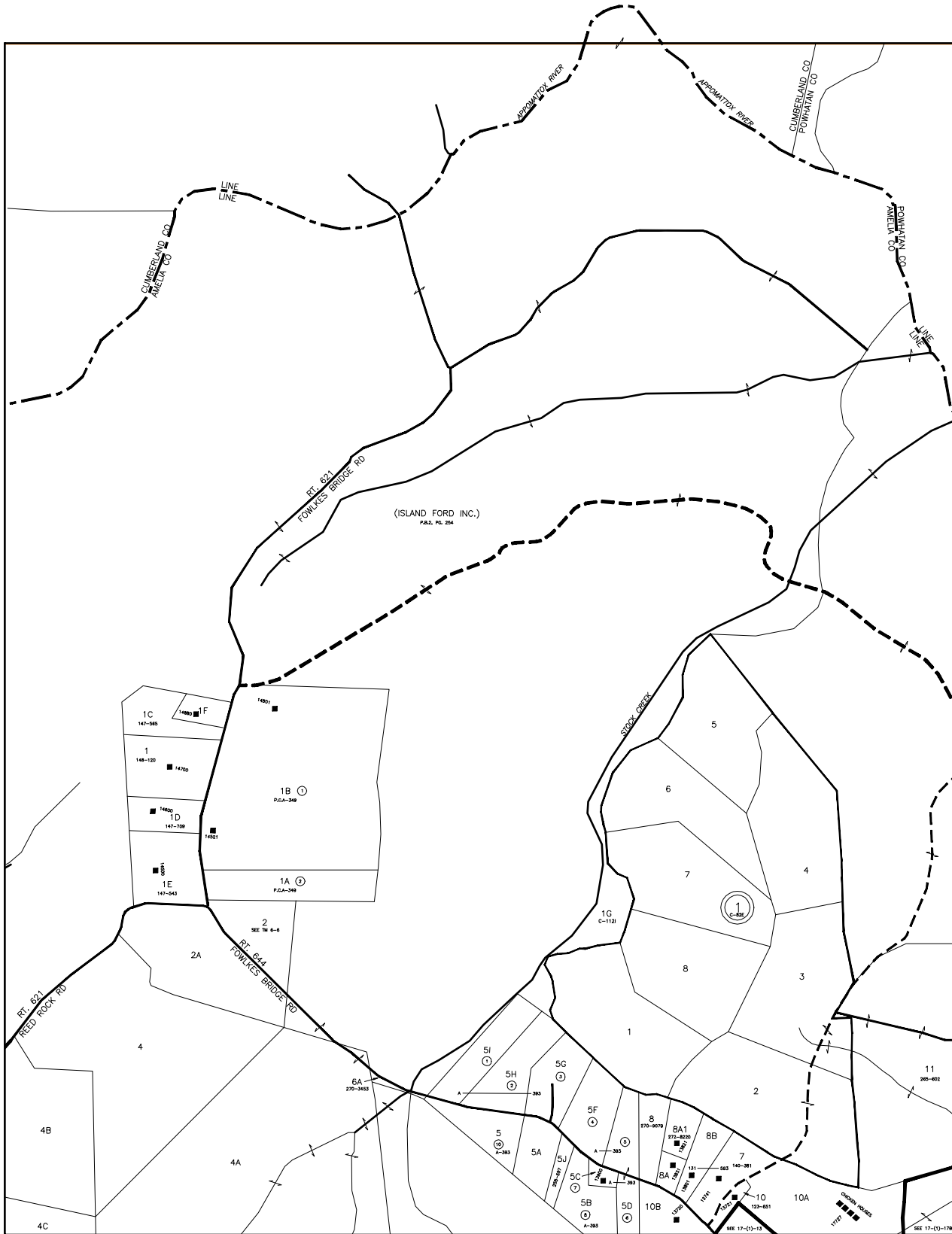
16



LEIGH DISTRICT

SECTION 6

AMELIA COUNTY



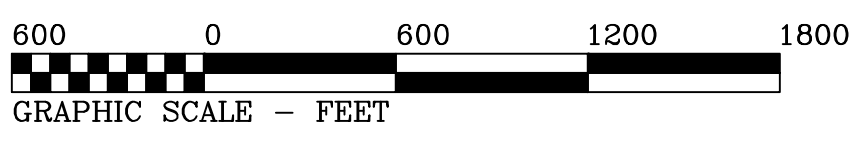
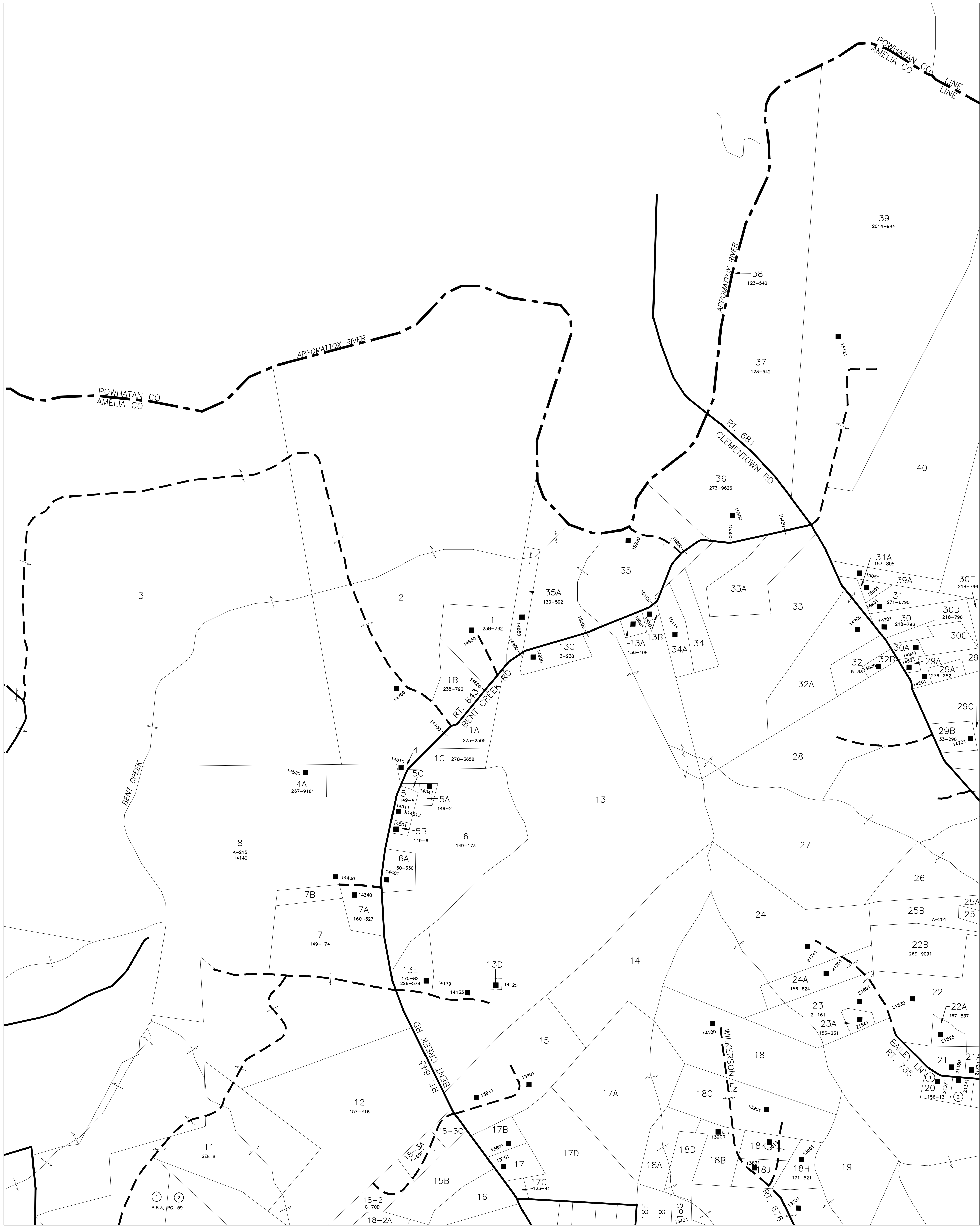
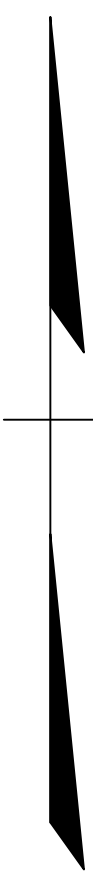
17

0 500 1000 1500
GRAPHIC SCALE - FEET

LEIGH DISTRICT

SECTION 7

AMELIA COUNTY

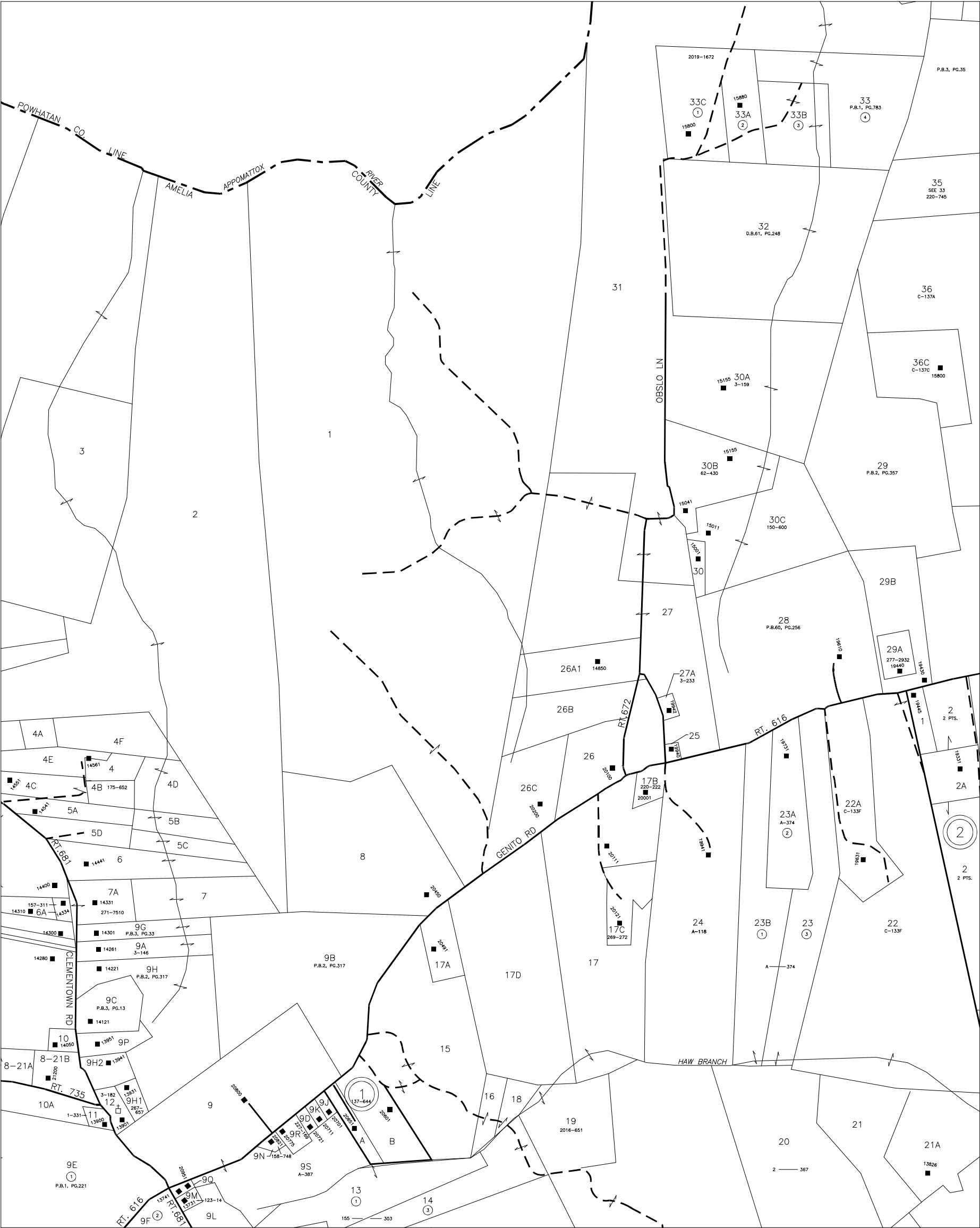


LEIGH DISTRICT

SECTION 8

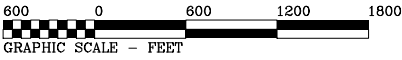
AMELIA COUNTY

1



10

19



LEIGH DISTRICT


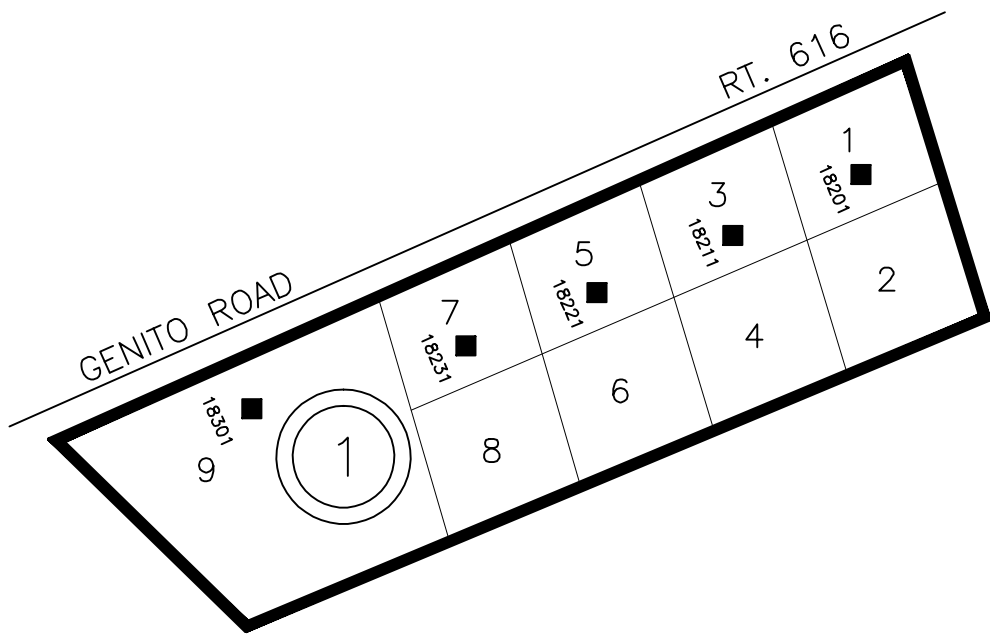
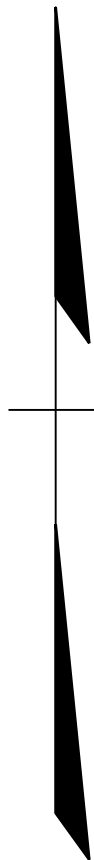
SECTION 9

2

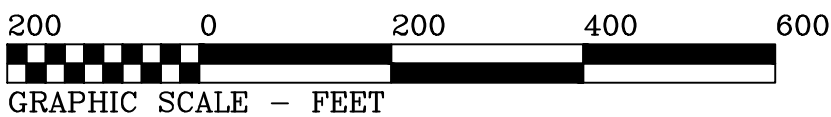


SECTION 10

AMELIA COUNTY



LEVI D. KRAMER SUB-P.B. 16, PG. 152

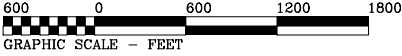


GILES DISTRICT

INSERT 10A

AMELIA COUNTY

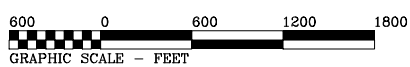
3



GILES DISTRICT

SECTION 11

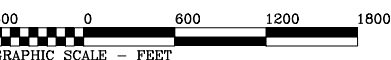




GILES DISTRICT

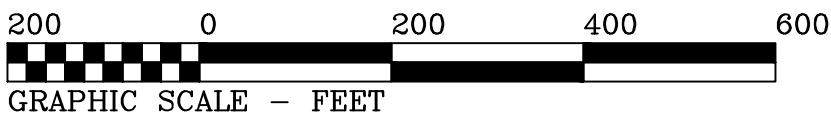
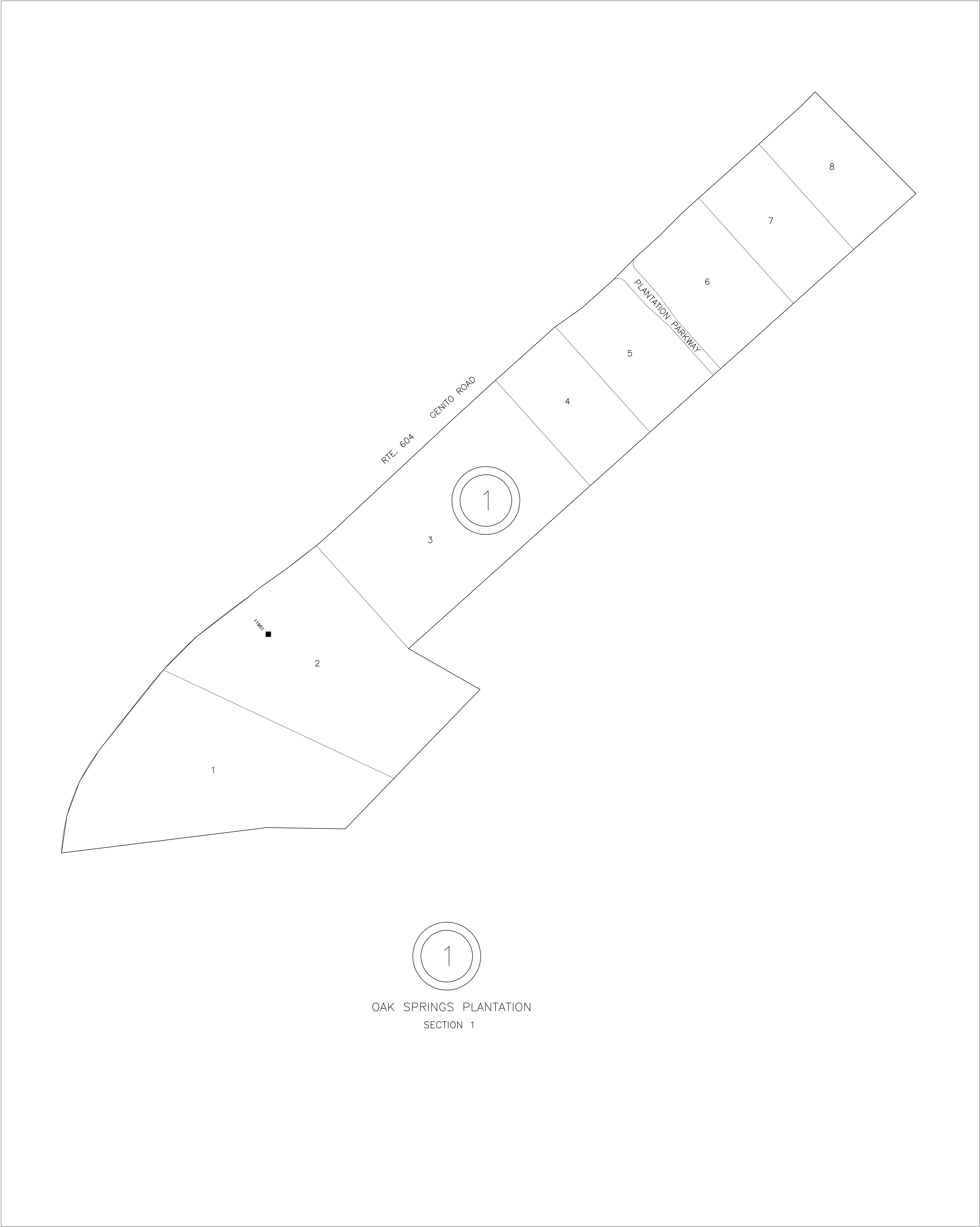
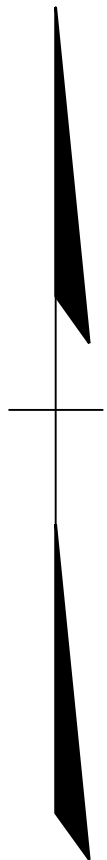
SECTION 12

5



SECTION 13


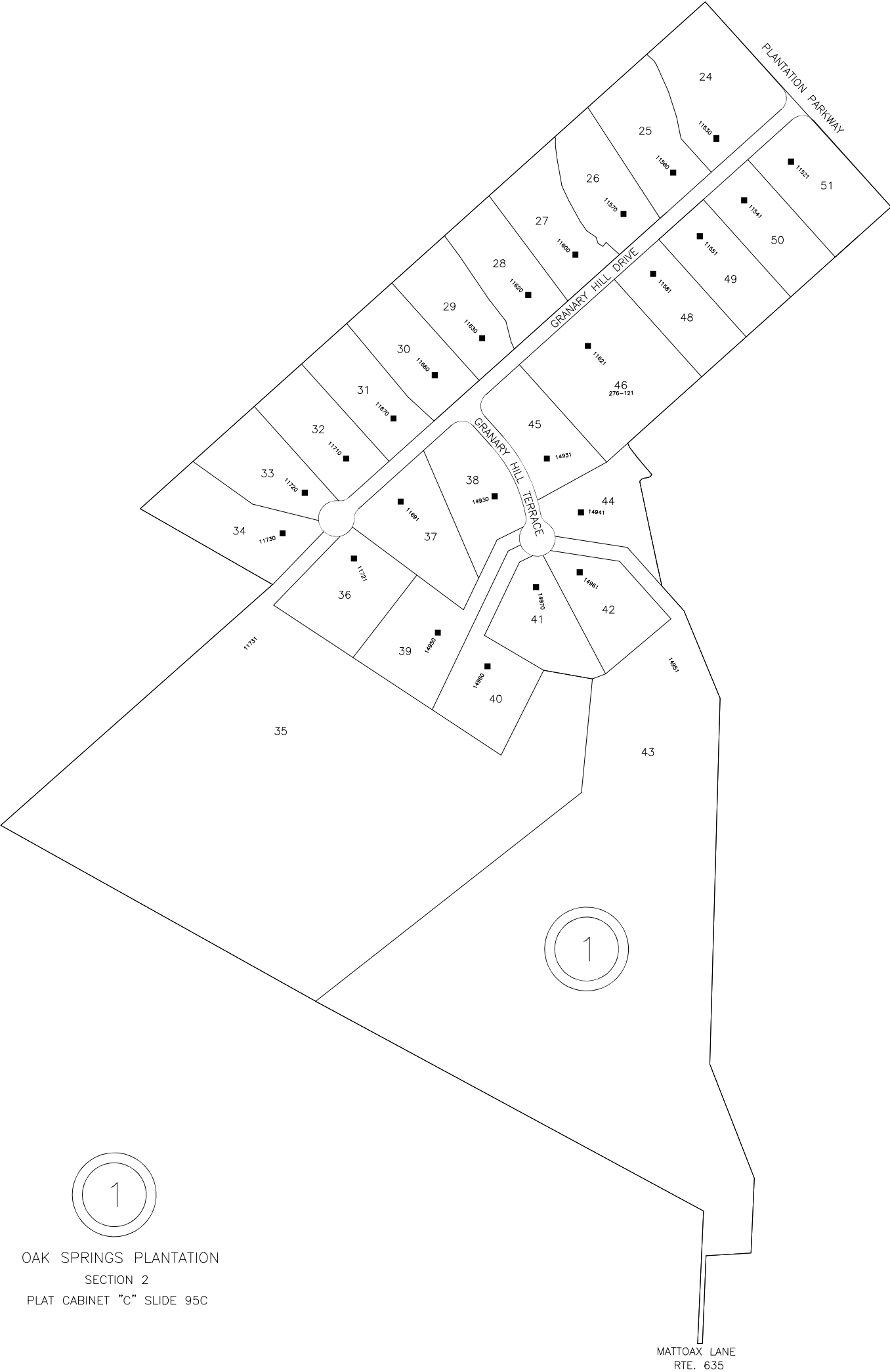
AMELIA COUNTY



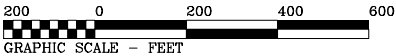
GILES DISTRICT

INSERT 13A


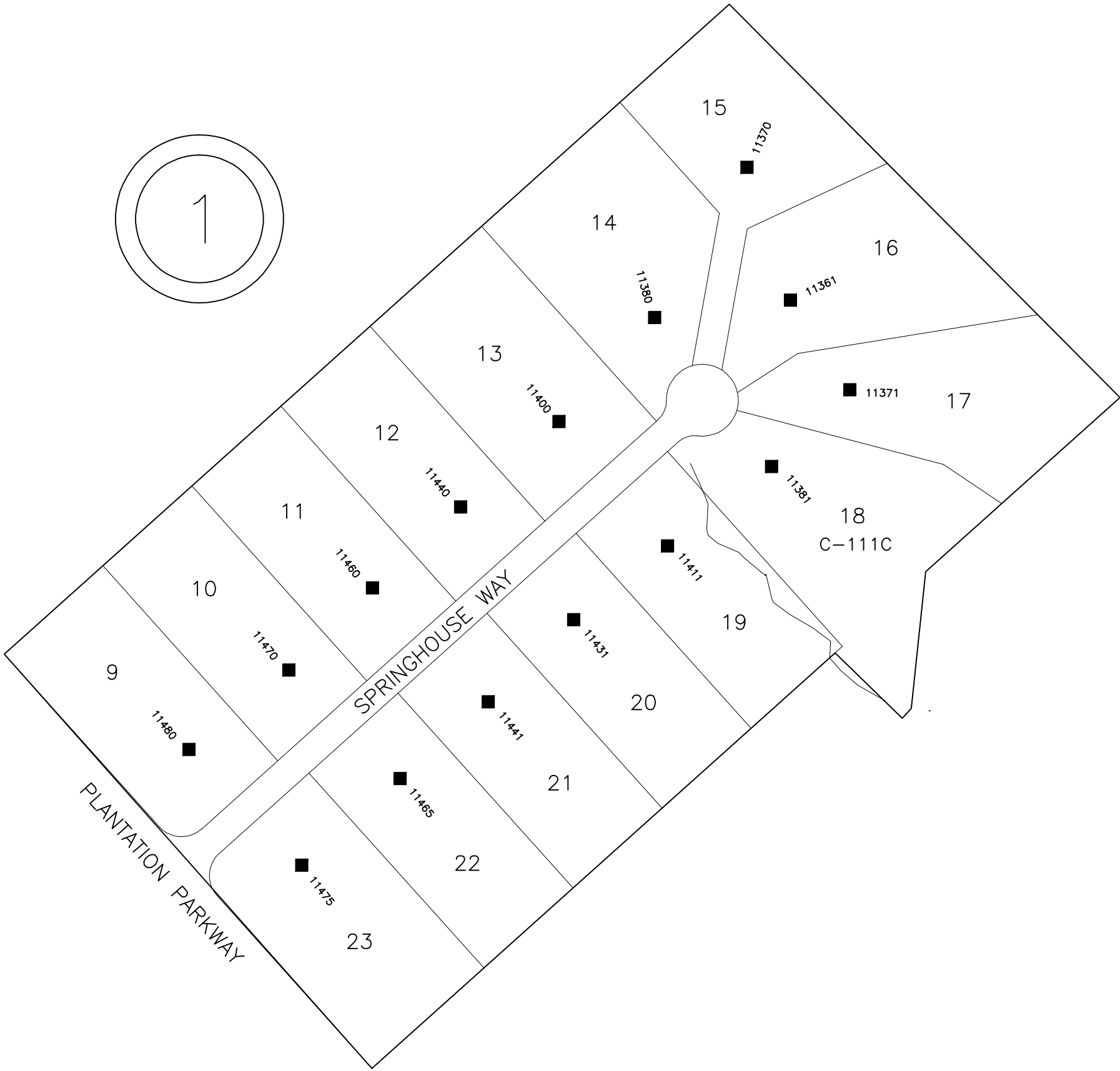
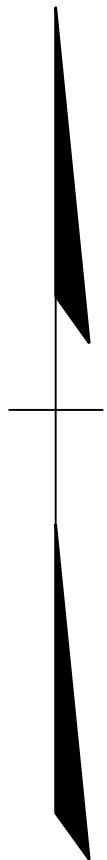
AMELIA COUNTY



OAK SPRINGS PLANTATION
SECTION 2
PLAT CABINET "C" SLIDE 95C




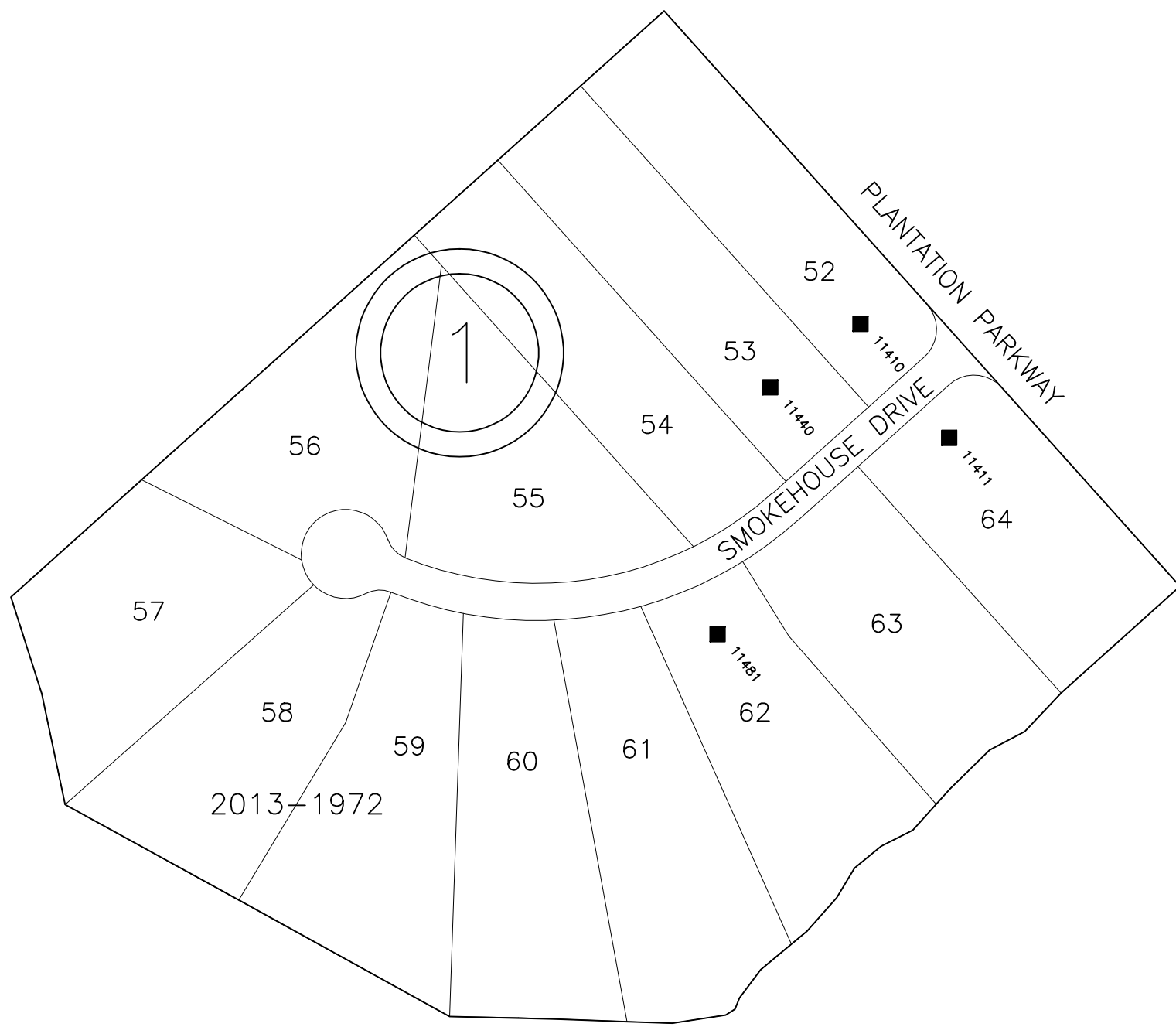
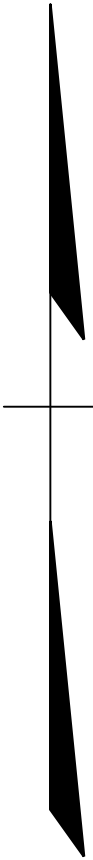
AMELIA COUNTY



OAK SPRINGS PLANTATION
SECTION 3



AMELIA COUNTY



OAK SPRINGS PLANTATION
SECTION 4
PLAT CABINET "C" SLIDE 101A



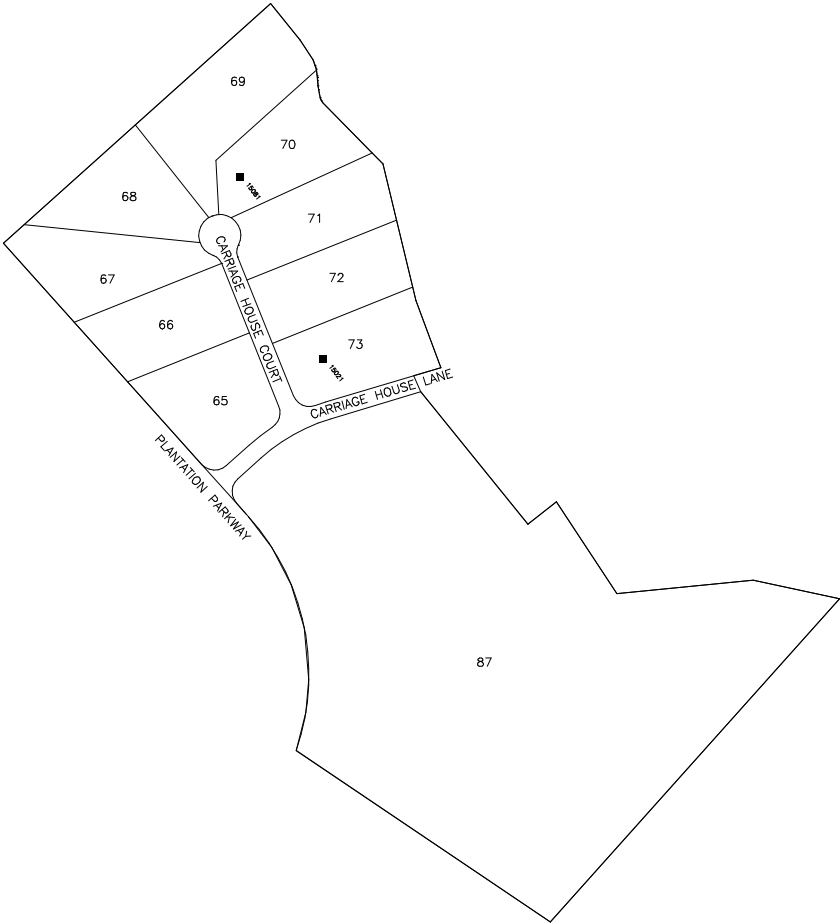
GILES DISTRICT

INSERT 13D

AMELIA COUNTY

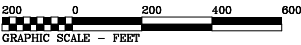


1



1

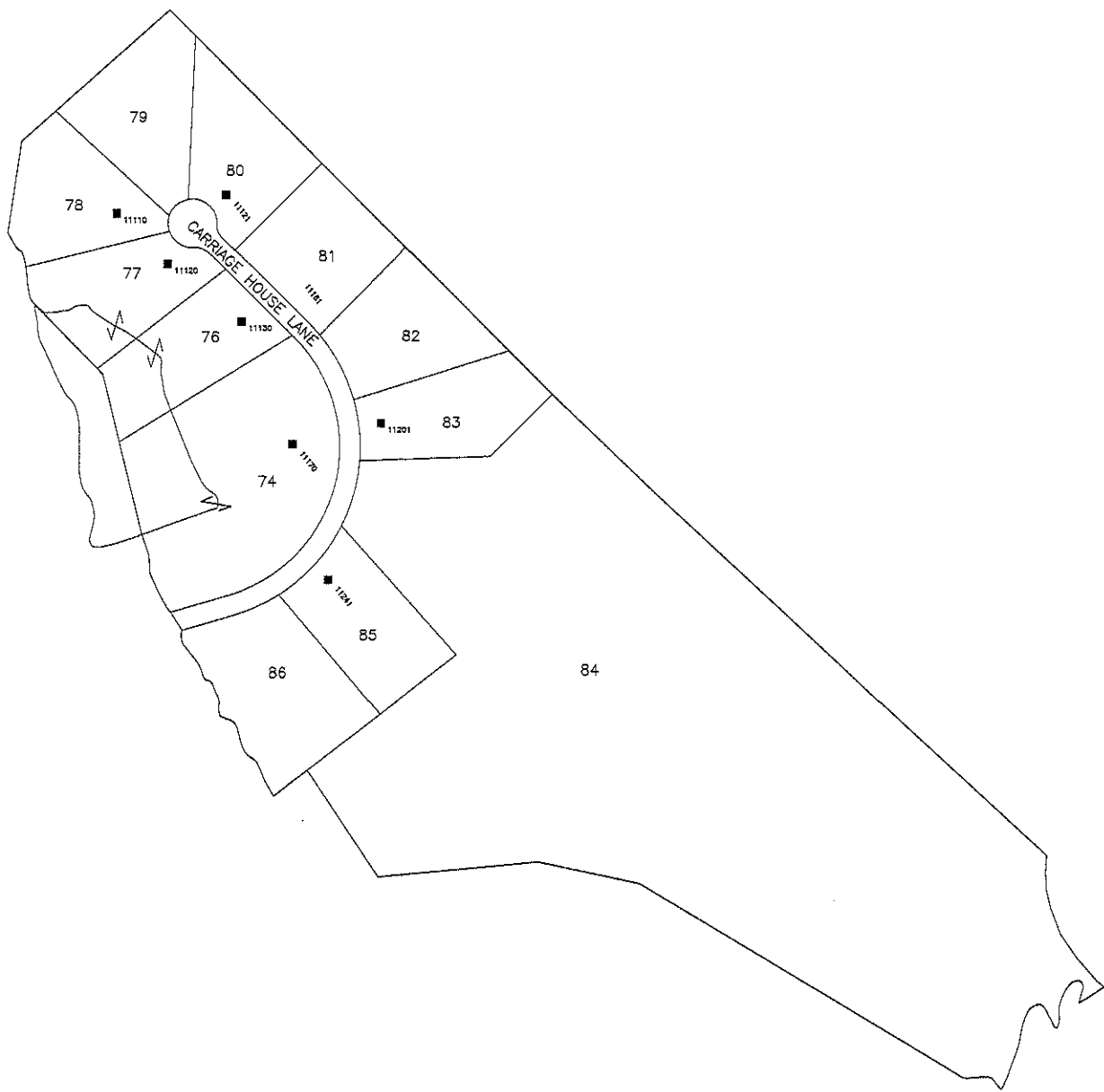
OAK SPRINGS PLANTATION
SECTION 5
PLAT CABINET "C" SLIDE 101A



AMELIA COUNTY

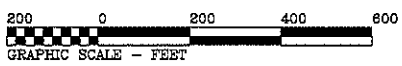


1



1

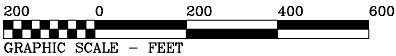
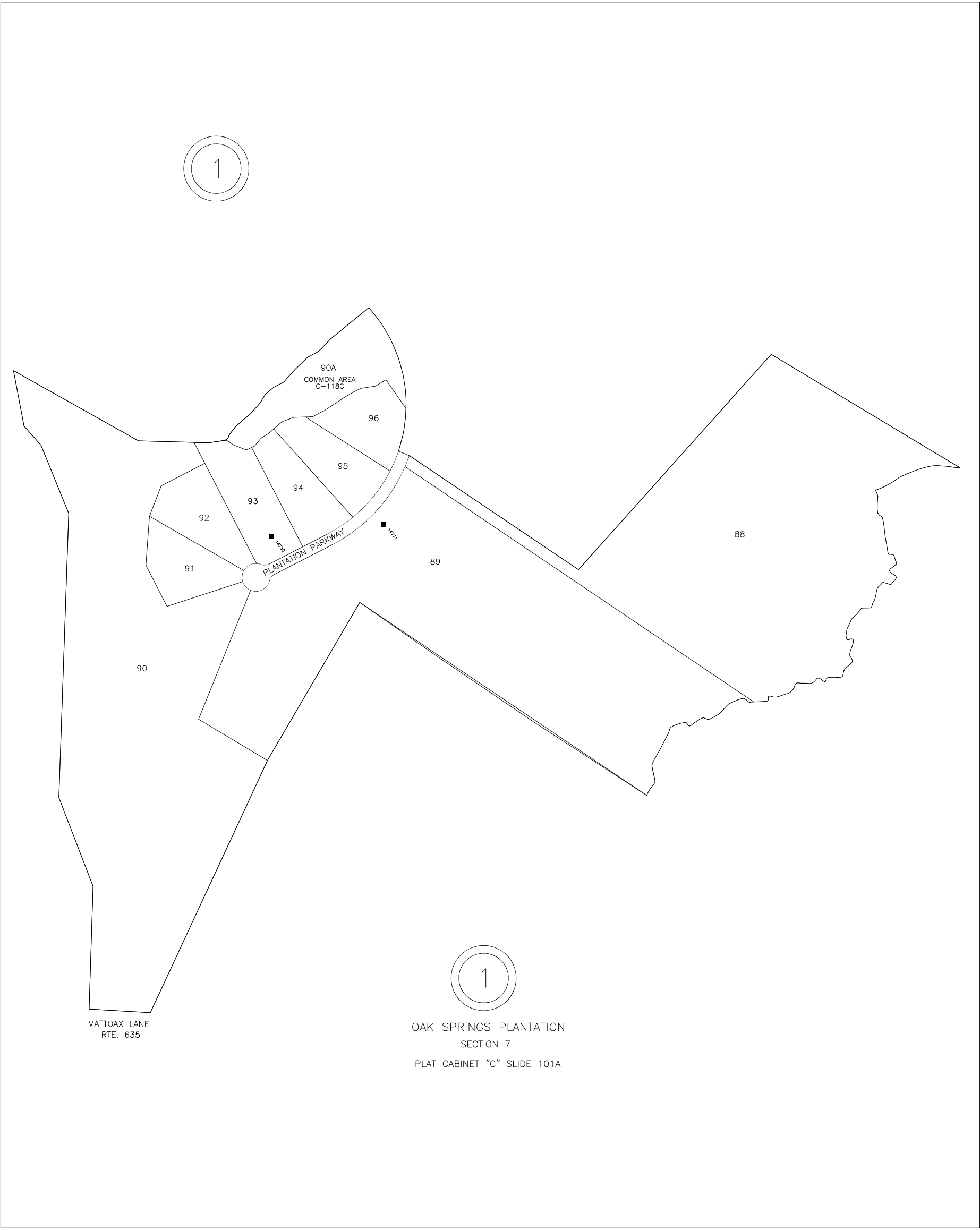
OAK SPRINGS PLANTATION
SECTION 6
PLAT CABINET "C" SLIDE 101A



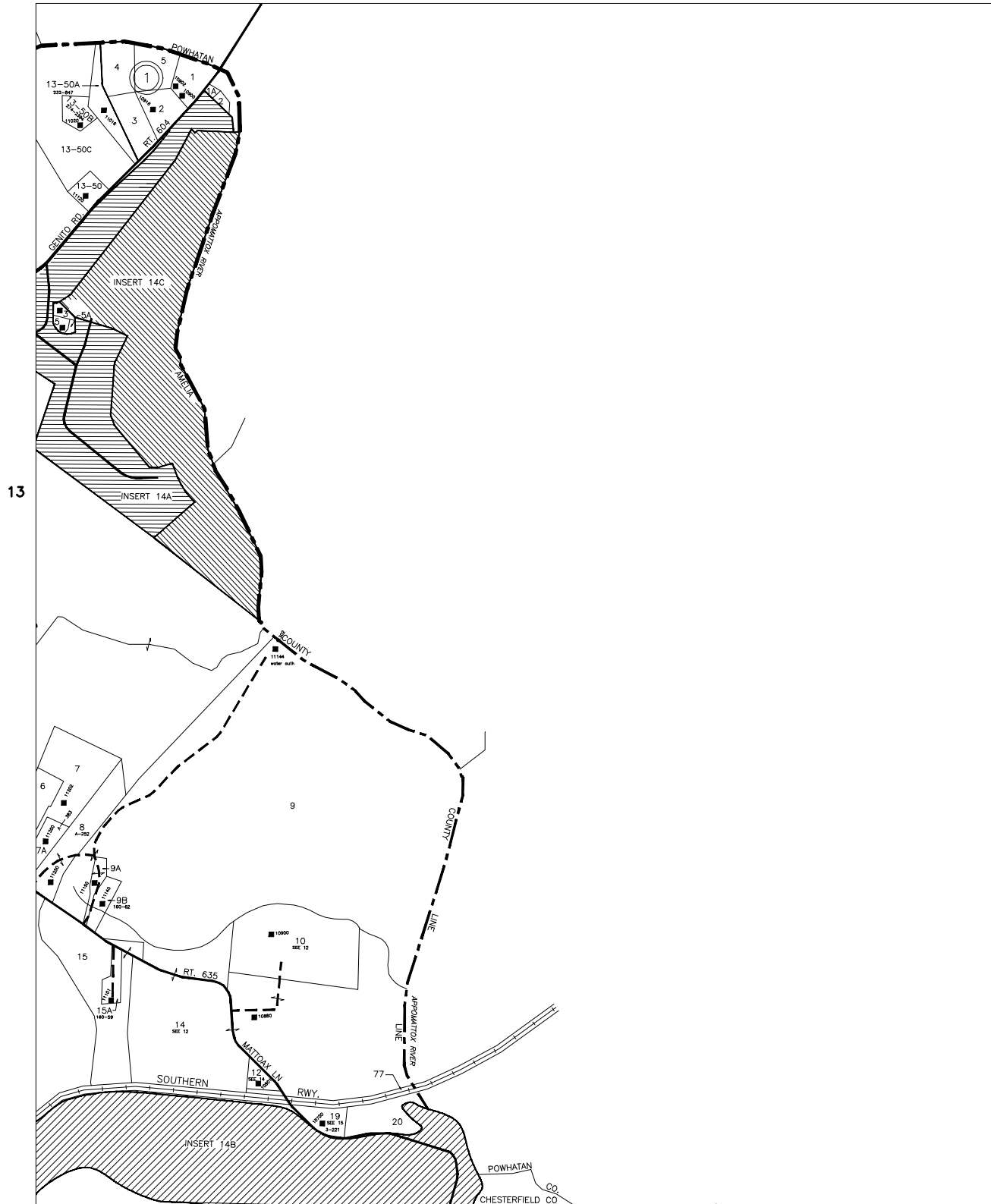
GILES DISTRICT

INSERT 13F

AMELIA COUNTY



AMELIA COUNTY

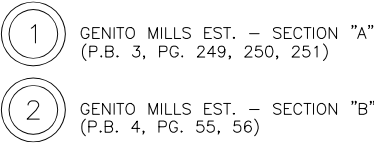


24

GILES DISTRICT



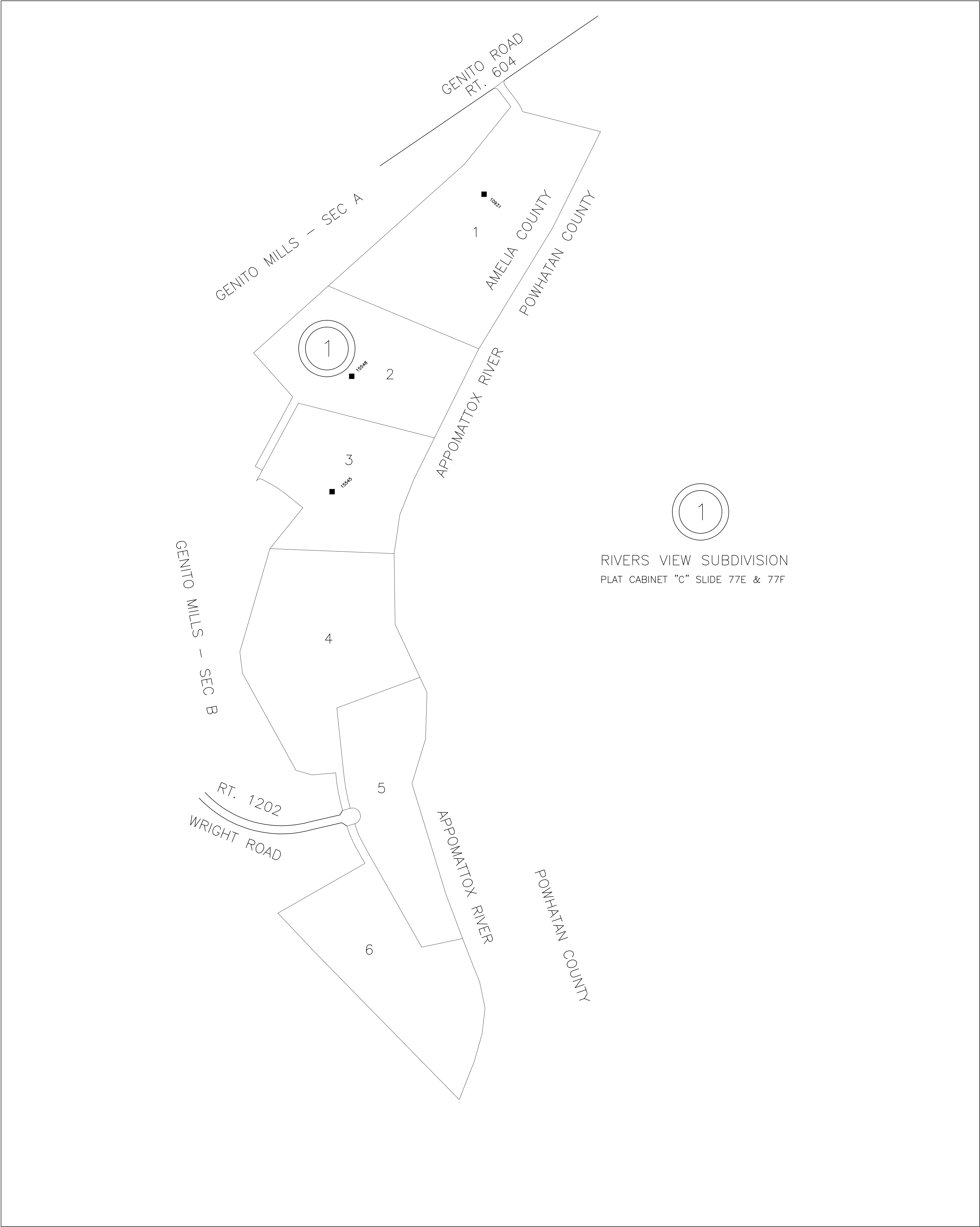
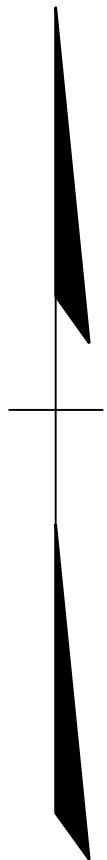
SECTION 14



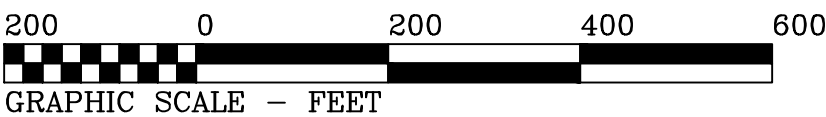
INSERT 14A



AMELIA COUNTY



RIVERS VIEW SUBDIVISION
PLAT CABINET "C" SLIDE 77E & 77F



AMELIA COUNTY



16

25

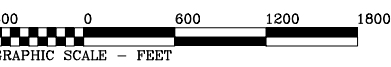
LEIGH DISTRICT

SECTION 15

0 500 1000 1500
GRAPHIC SCALE - FEET



18



SECTION 17

AMELIA COUNTY

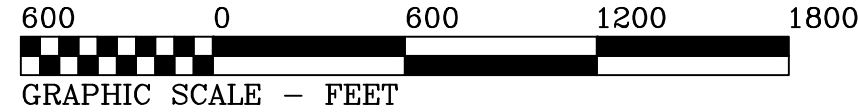
7



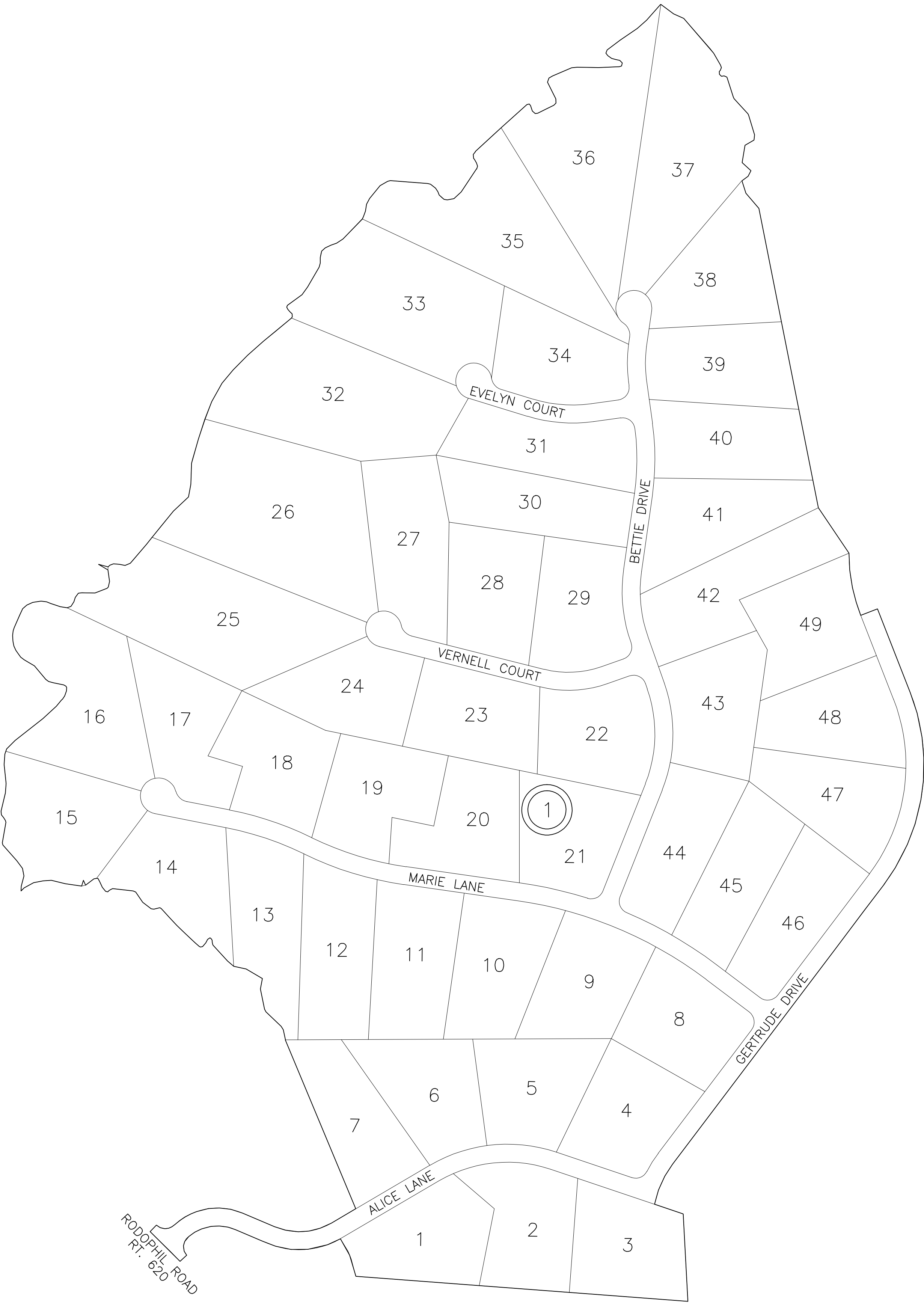
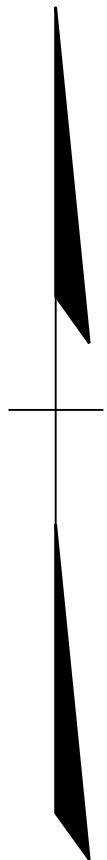
27

LEIGH DISTRICT

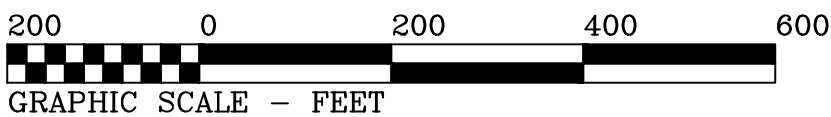
SECTION 17



AMELIA COUNTY

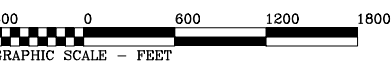


① THE ESTATES AT FOSTER'S FARM
PLAT CABINET "C" SLIDE 94B-D



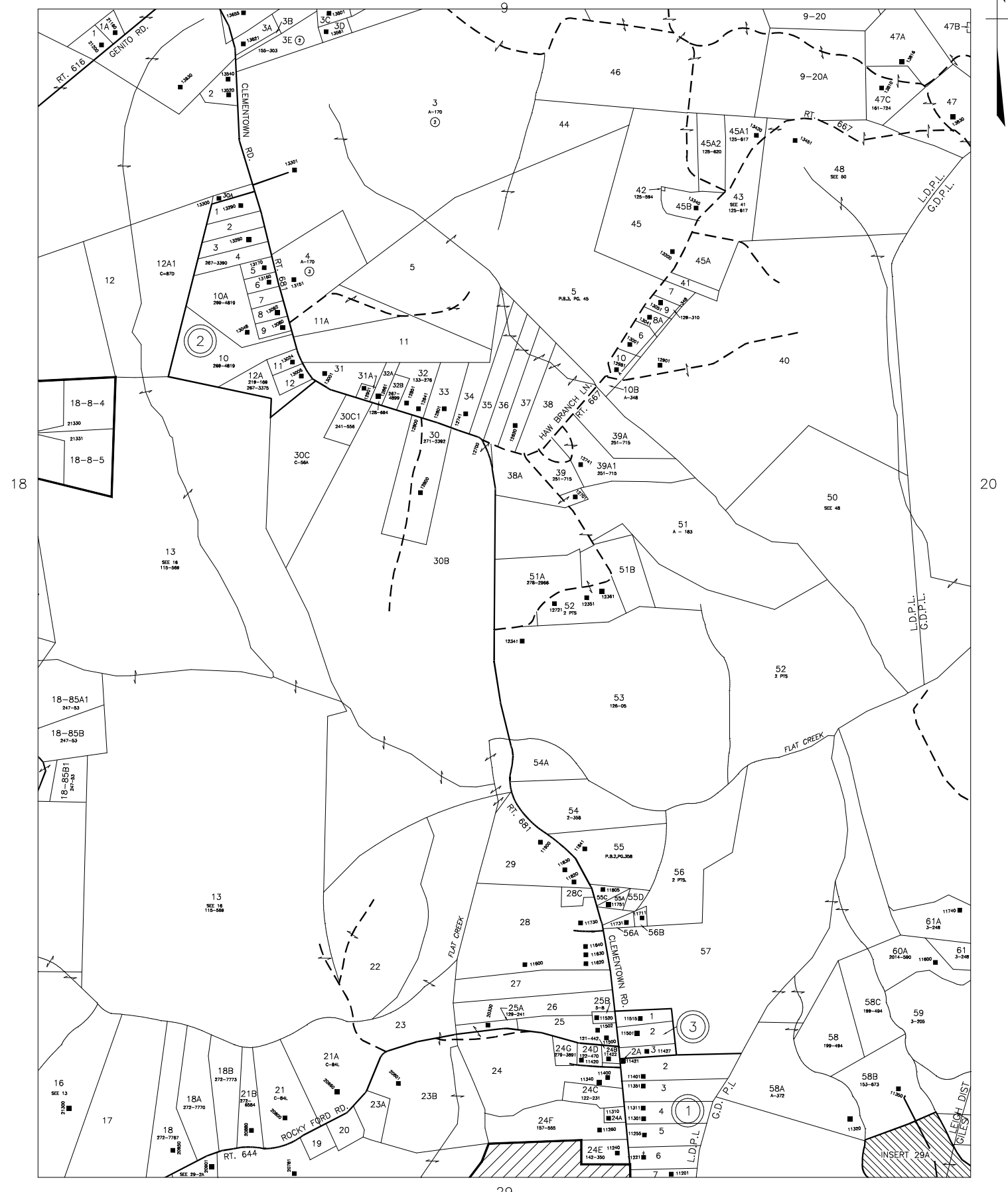
GILES DISTRICT

INSERT 17A



SECTION 18

AMELIA COUNTY



GILES DISTRICT
LEIGH DISTRICT

SECTION 19

AMELIA COUNTY

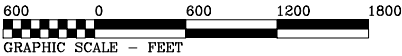
10



21

19

30



GILES DISTRICT
LEIGH DISTRICT

SECTION 20

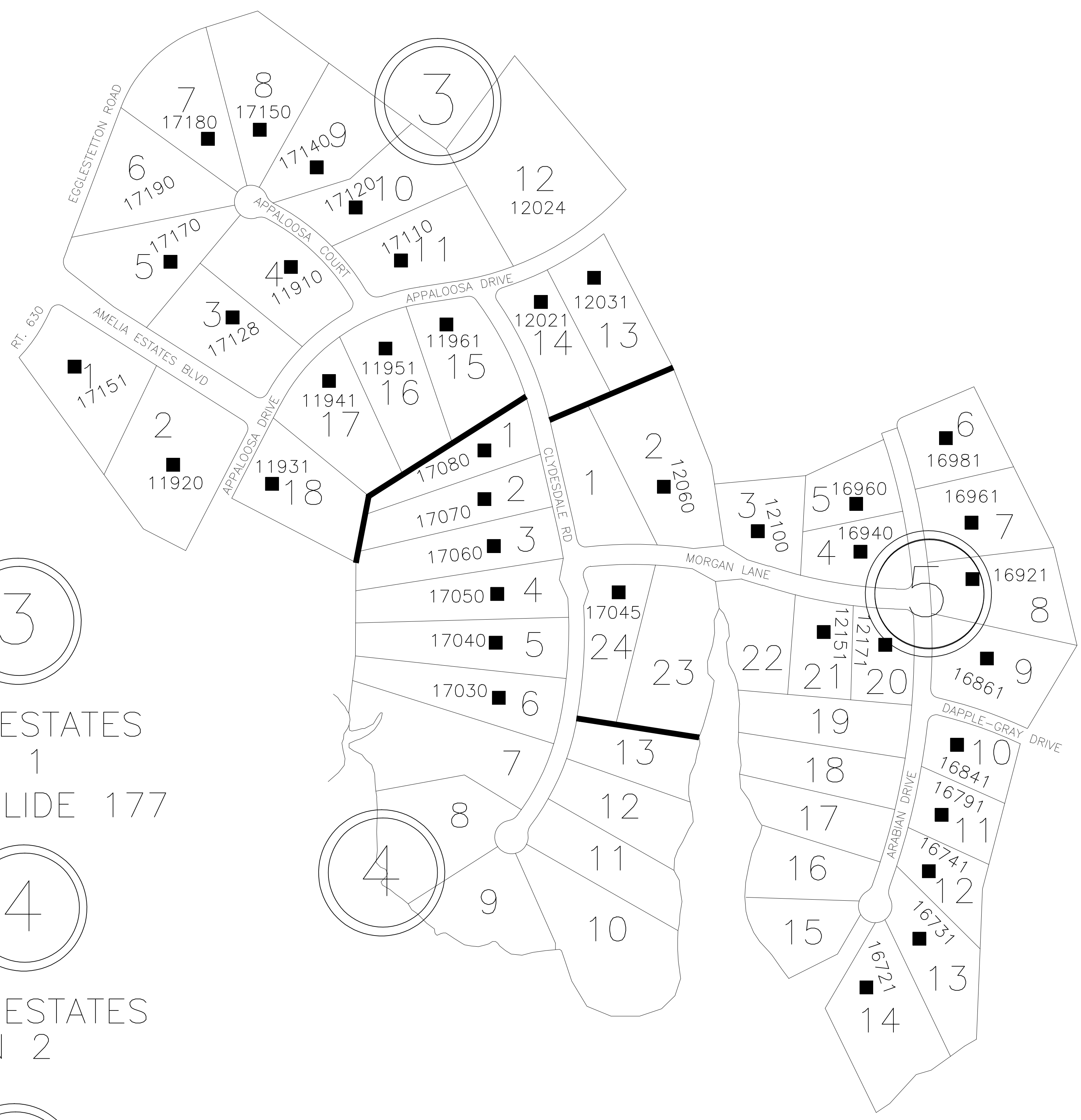
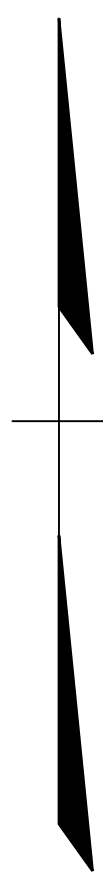
22



GILES DISTRICT

SECTION 21

AMELIA COUNTY



3

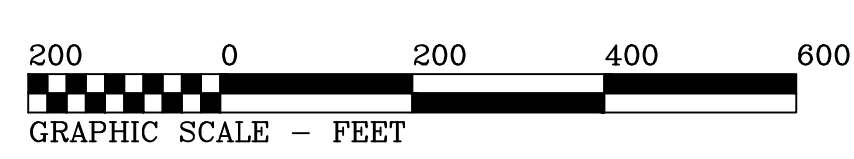
AMELIA ESTATES
SECTION 1
PC"B" SLIDE 177

4

AMELIA ESTATES
SECTION 2

5


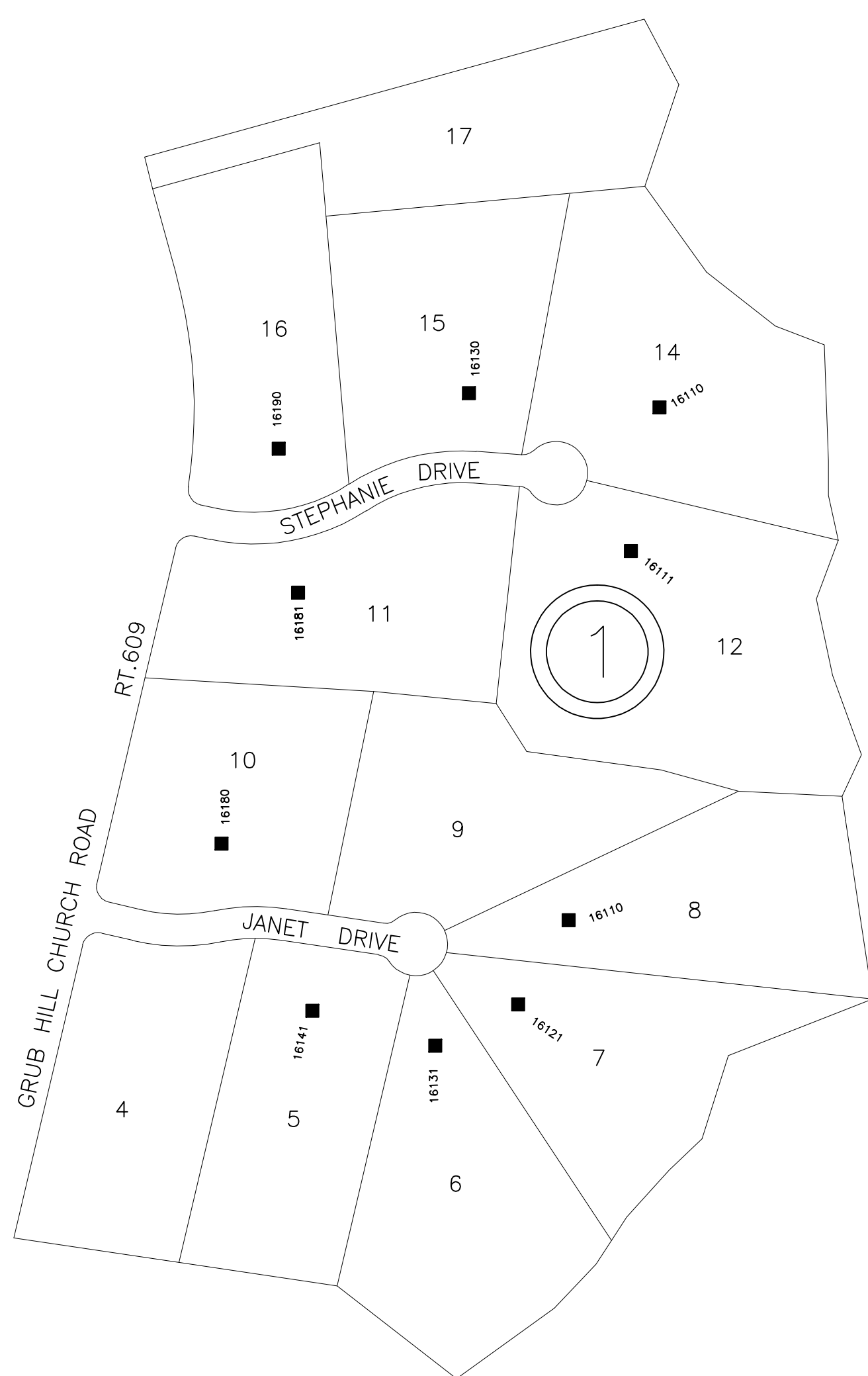
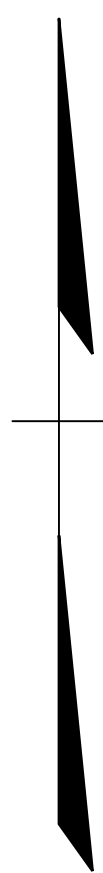
AMELIA ESTATES
SECTION 3
PC"C" SLIDE 82B & 82C



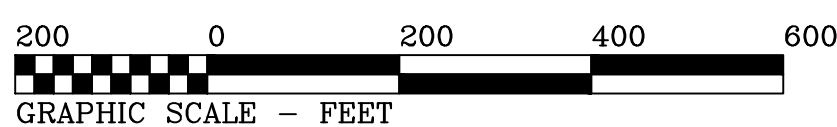
GILES DISTRICT

INSERT 21A

AMELIA COUNTY

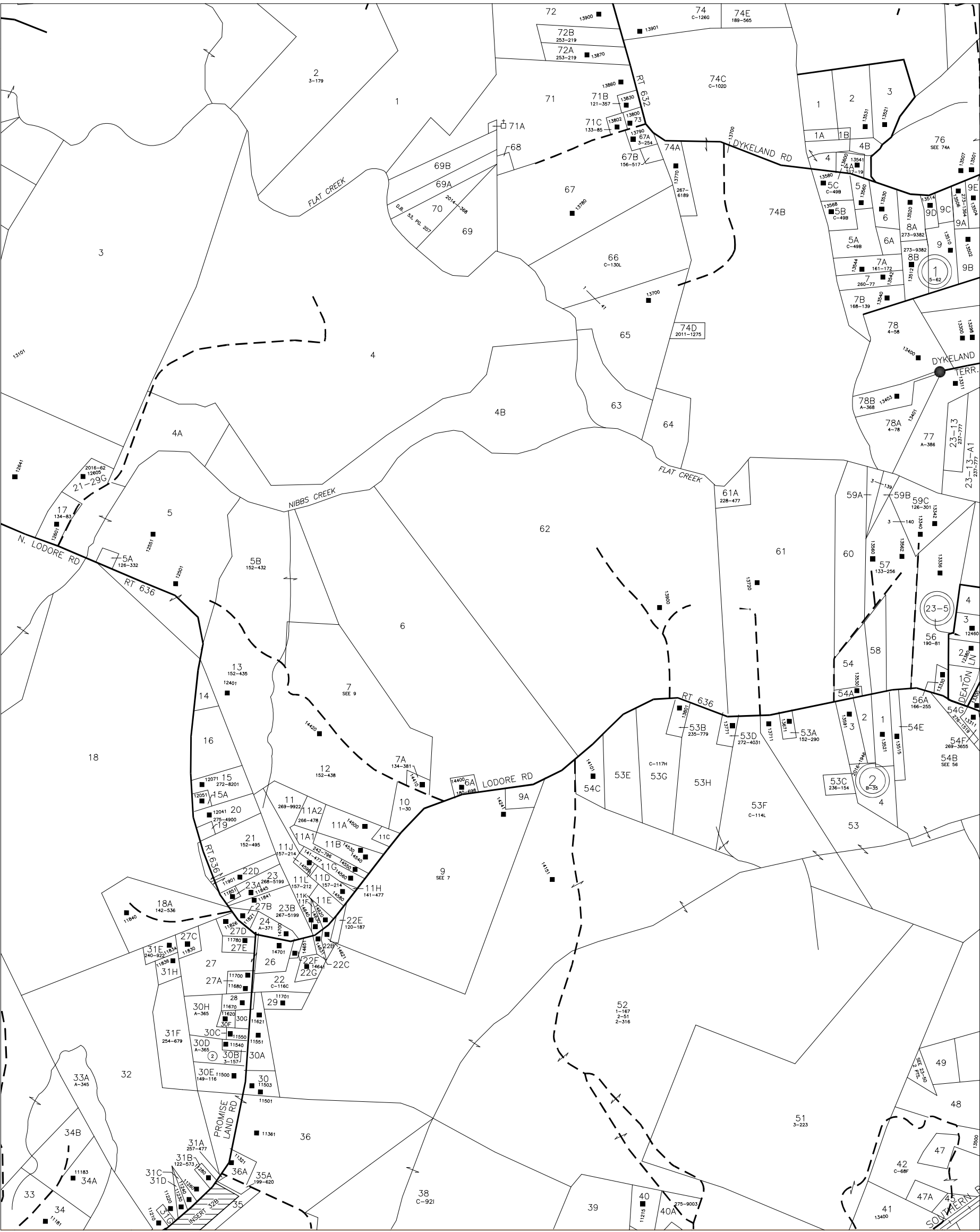


JEFFERSON LANDING II
PC"C" SLIDE 82I

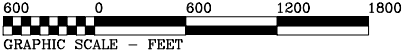


AMELIA COUNTY

12



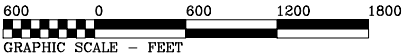
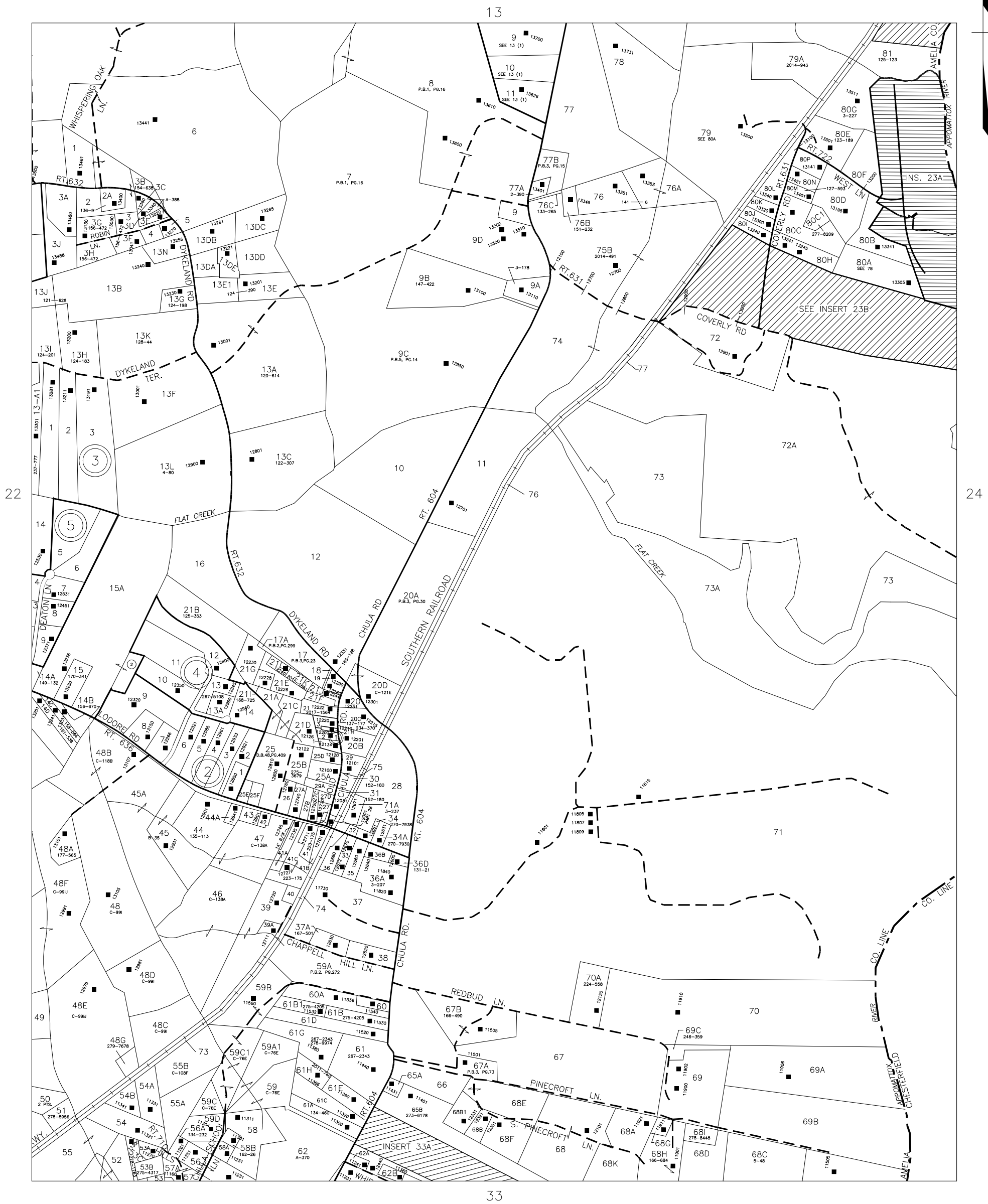
32



GILES DISTRICT

SECTION 22

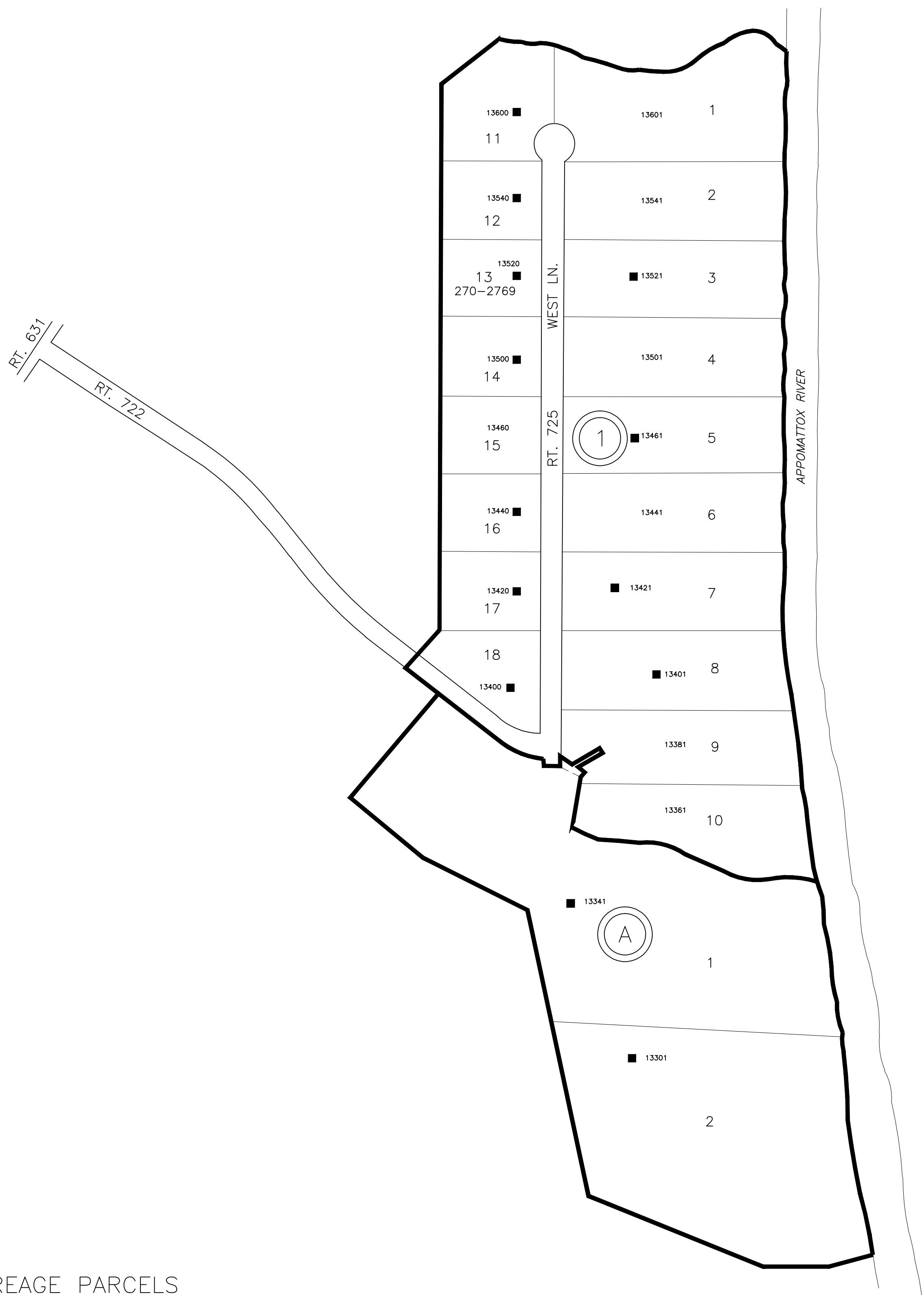
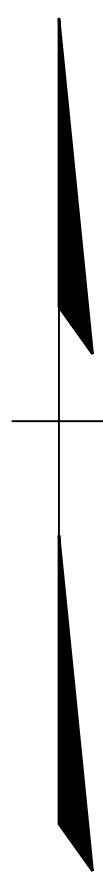
AMELIA COUNTY



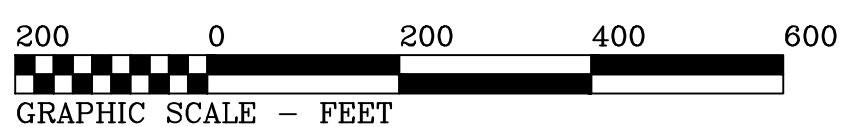
GILES DISTRICT

SECTION 23

AMELIA COUNTY



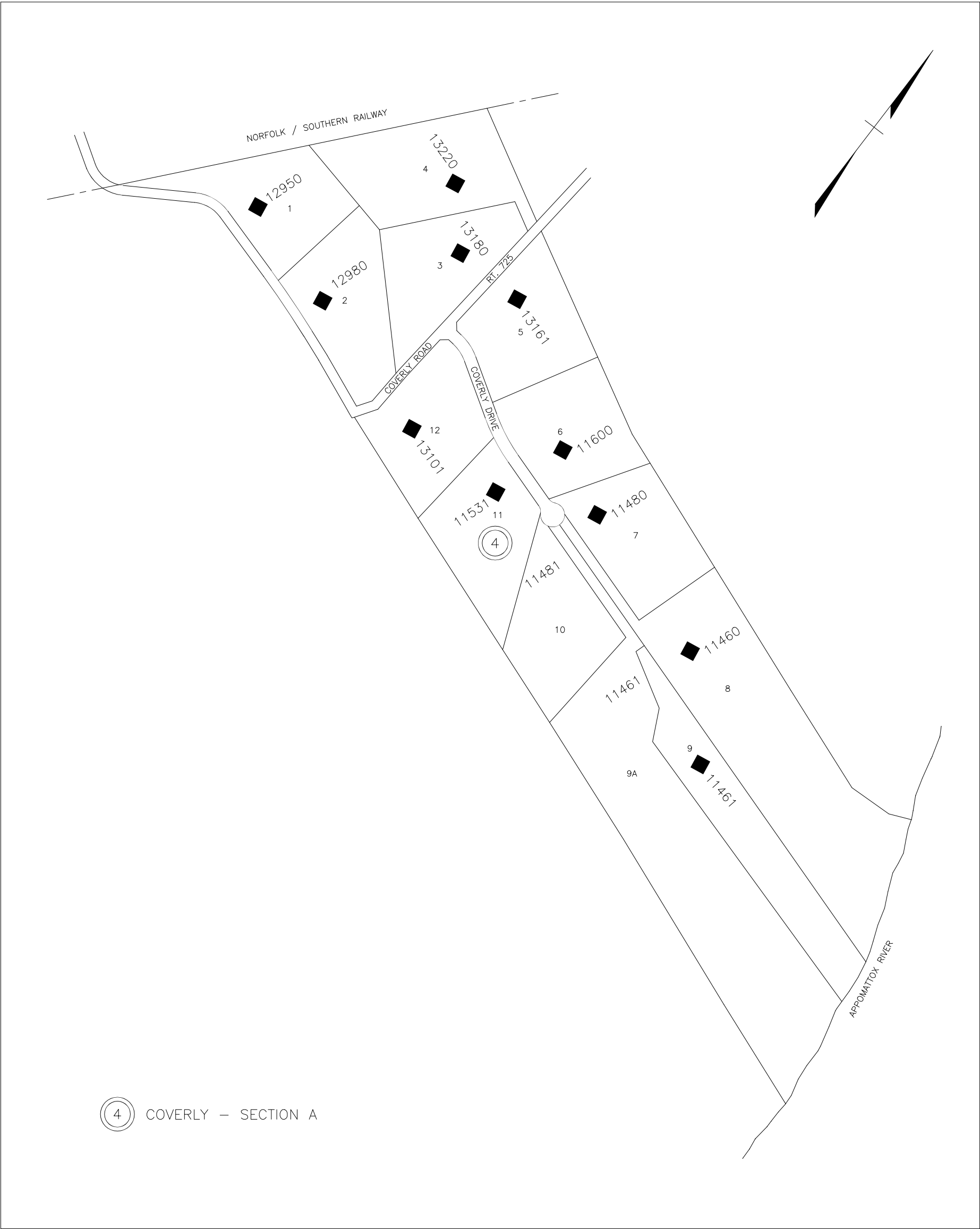
- (A) ACREAGE PARCELS
- (1) WEST ESTATES – SEC. I



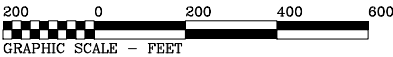
GILES DISTRICT

INSERT 23A

AMELIA COUNTY



4 COVERLY - SECTION A



AMELIA COUNTY

14



34

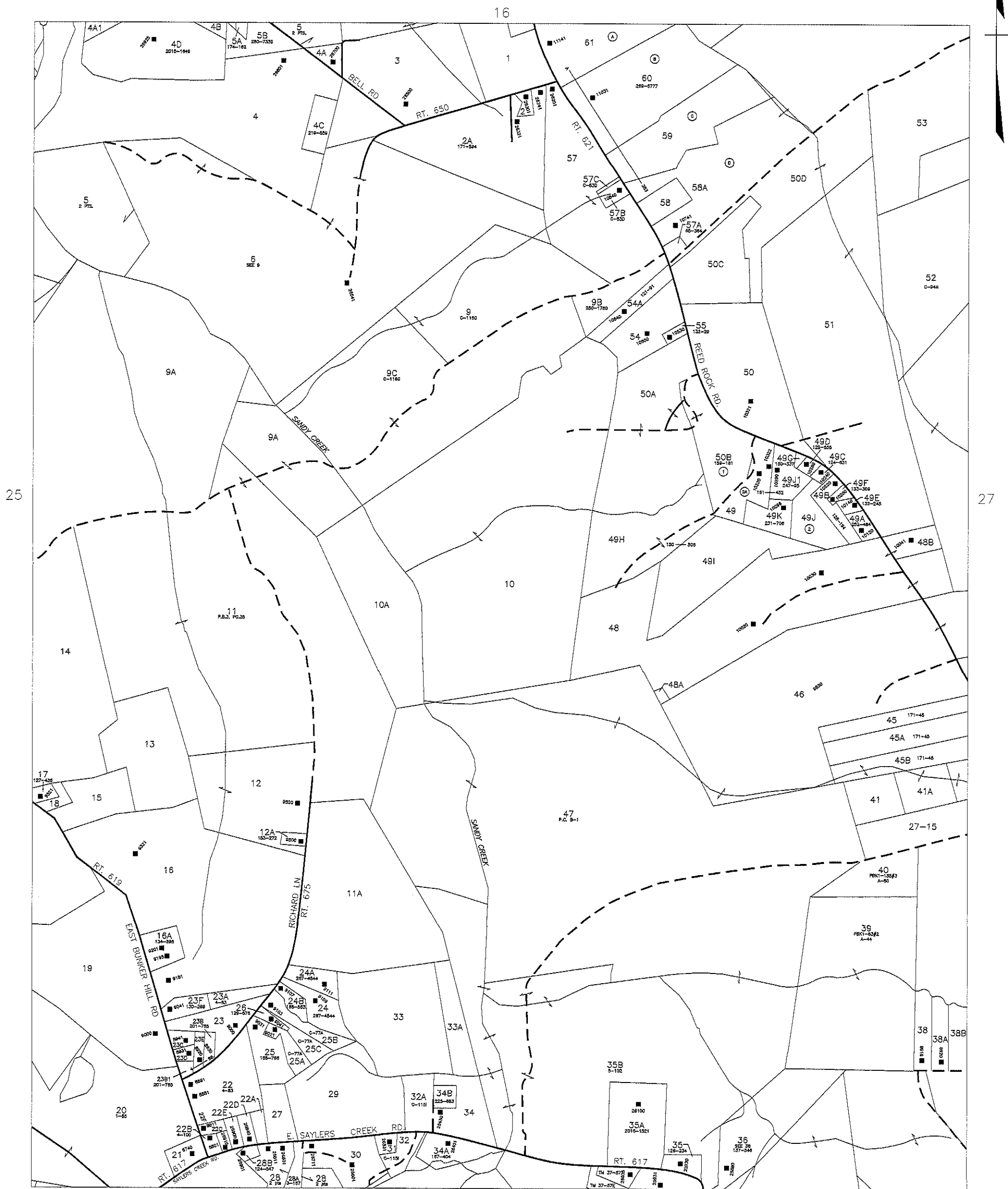
0 500 1000 1500
GRADED SCALE - FEET

GILES DISTRICT

SECTION 24



AMELIA COUNTY

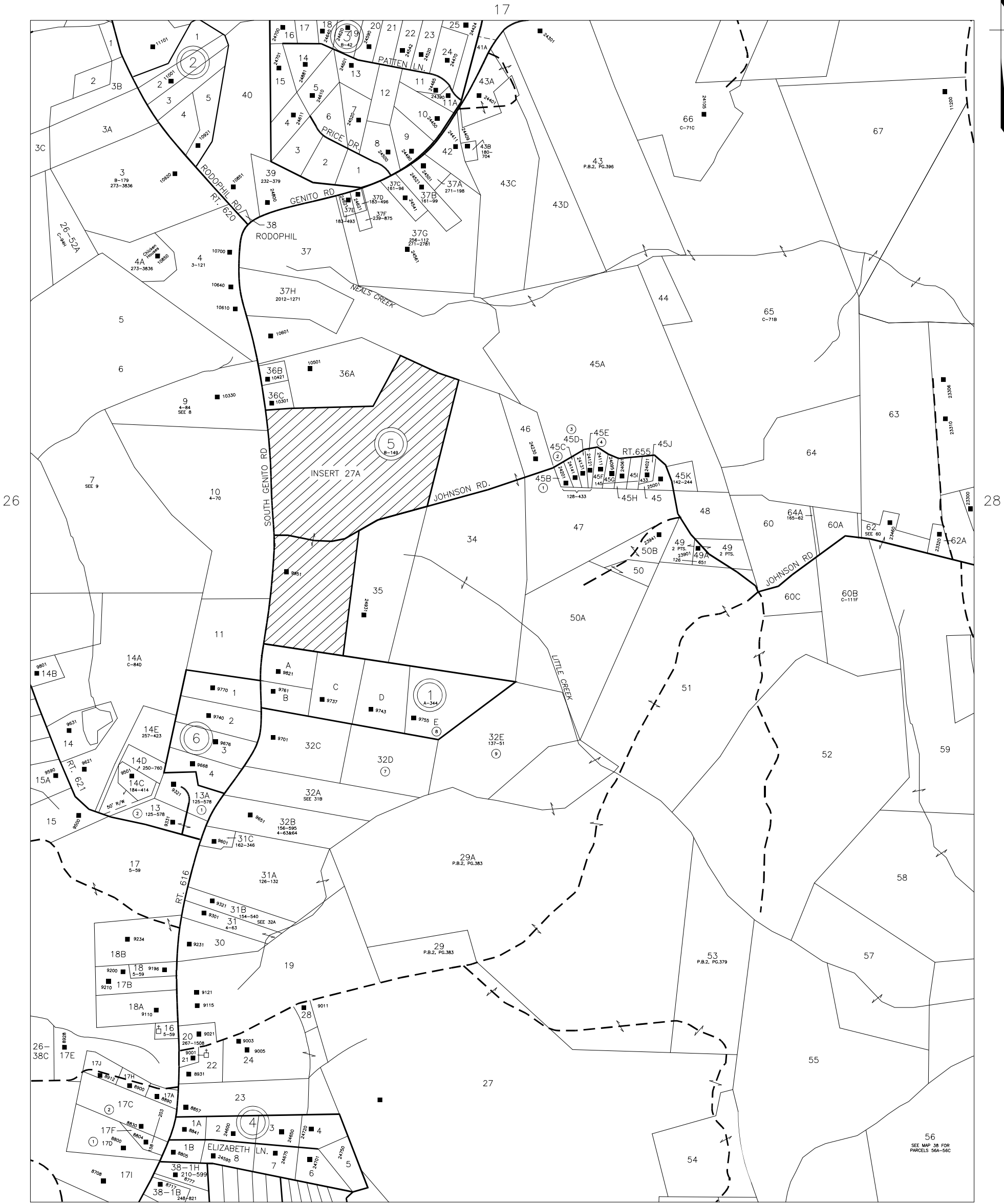


600 0 600 1200 1800
GRAPHIC SCALE - FEET

LEIGH DISTRICT

SECTION 26

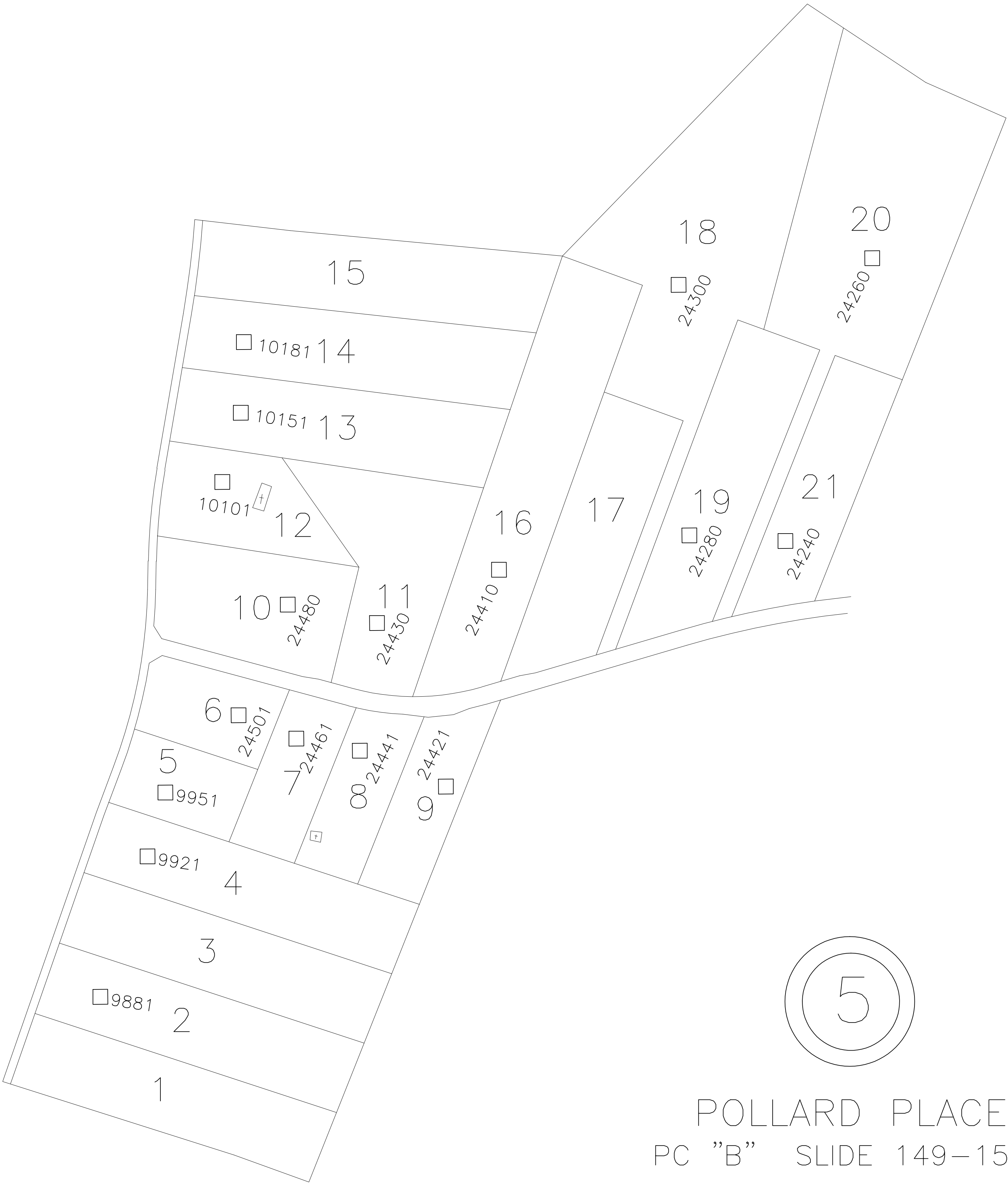
AMELIA COUNTY



LEIGH DISTRICT

SECTION 27

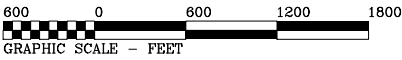
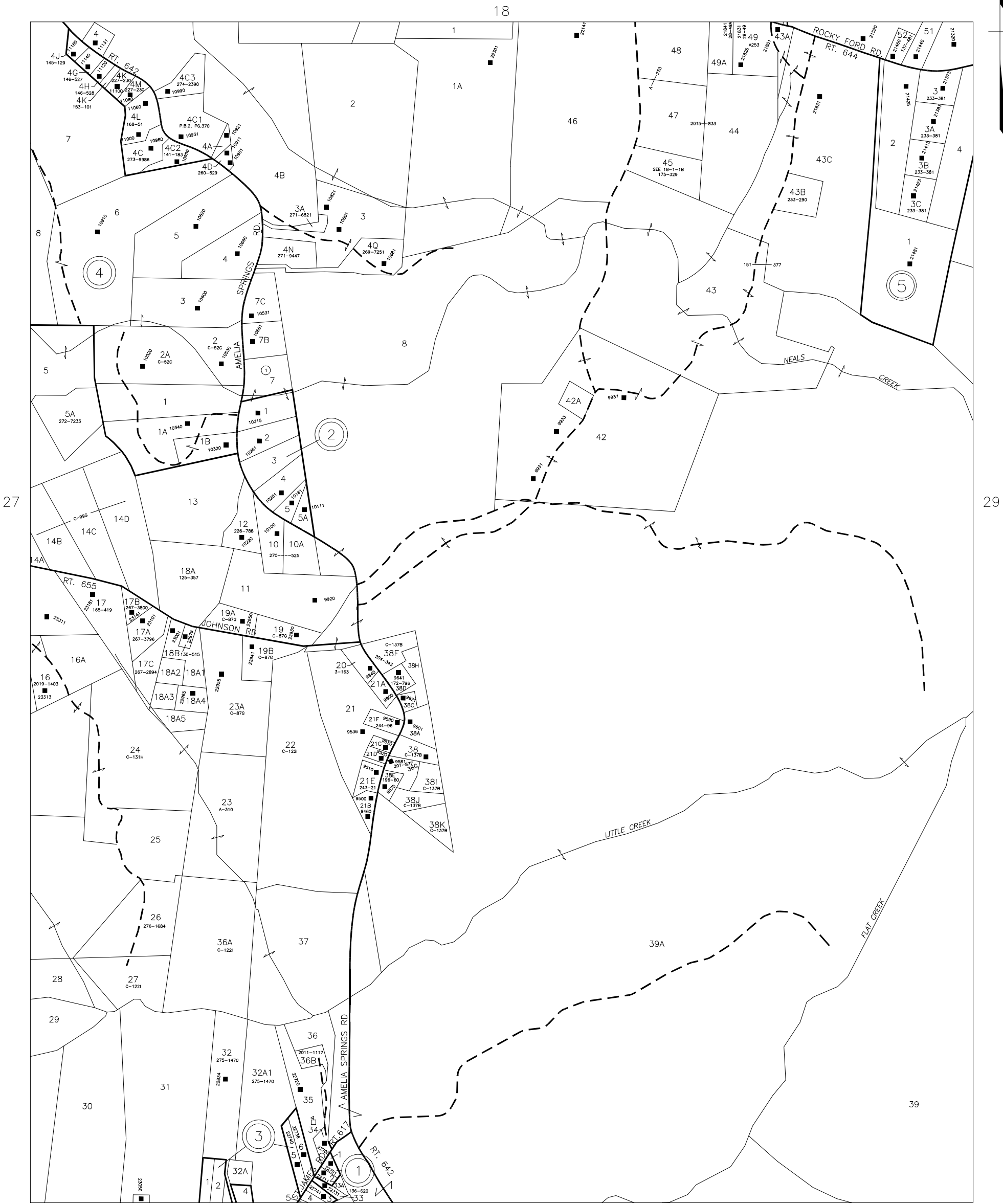
AMELIA COUNTY



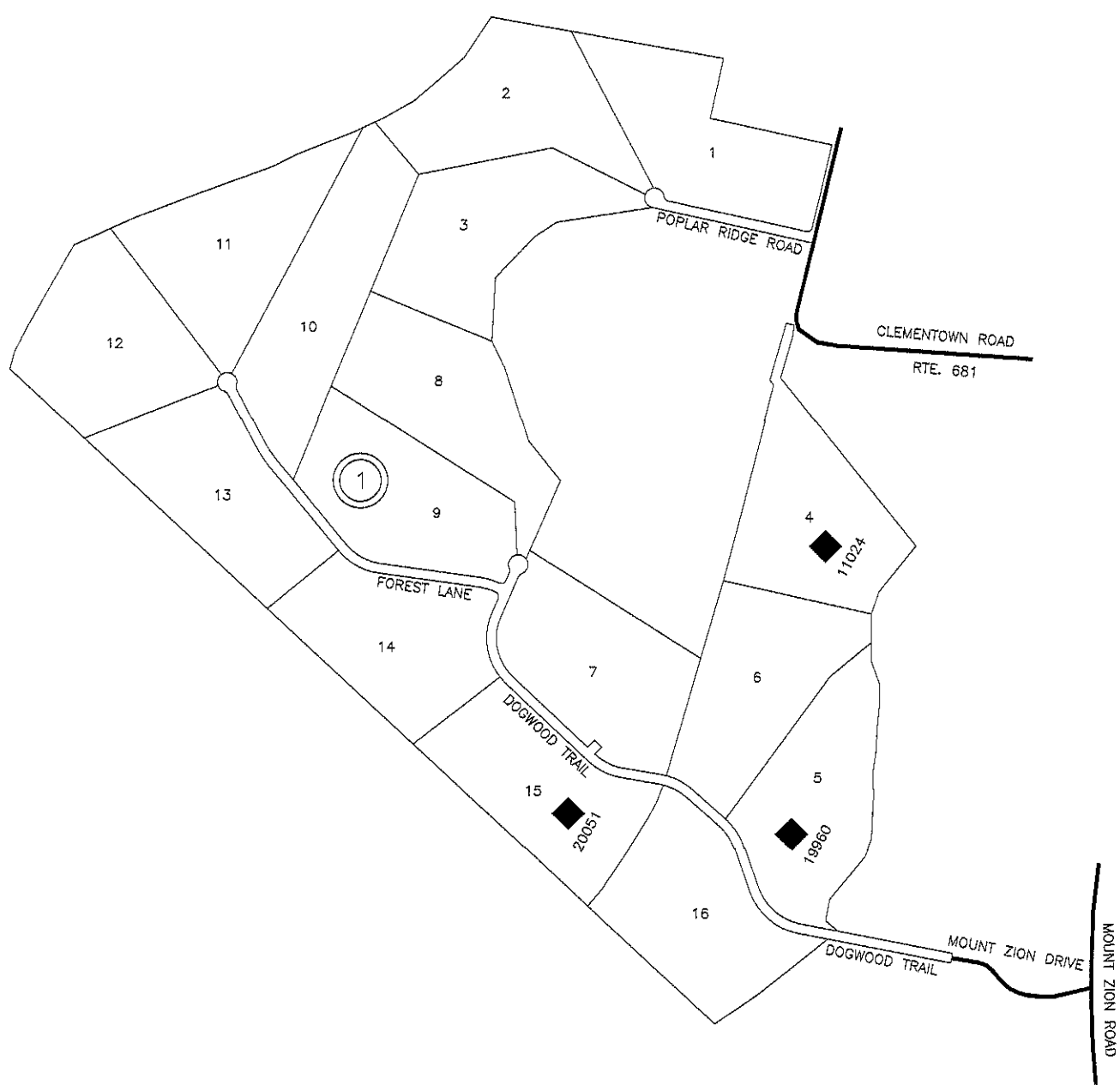
POLLARD PLACE
PC "B" SLIDE 149-151



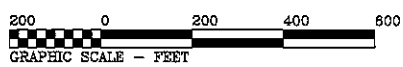
AMELIA COUNTY



AMELIA COUNTY



① HIDDEN FOREST AT TRUXILLO BEND
PC"C" SLIDE 92A, B, C, & D

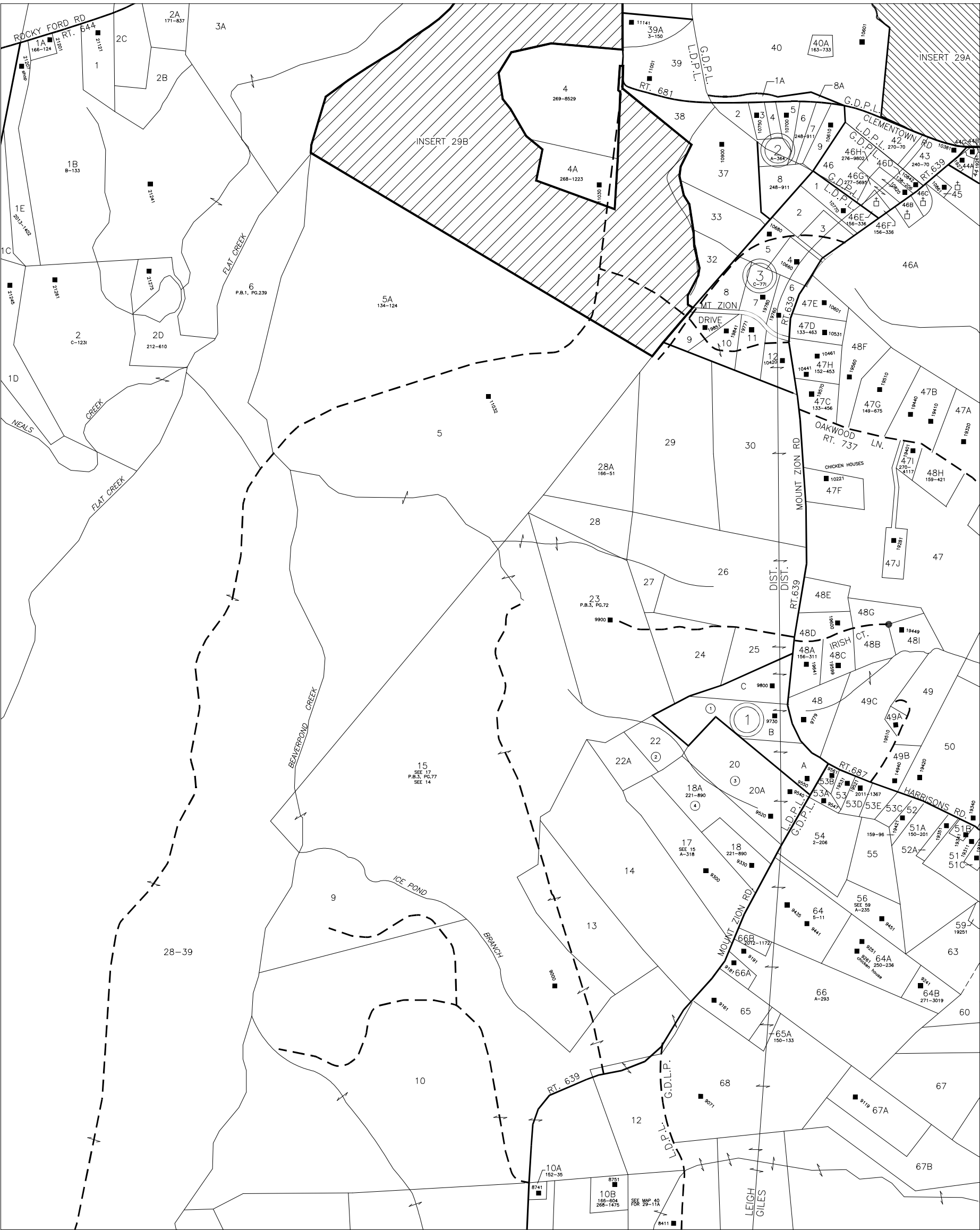


GILES DISTRICT
LEIGH DISTRICT

INSERT 29B

AMELIA COUNTY

19



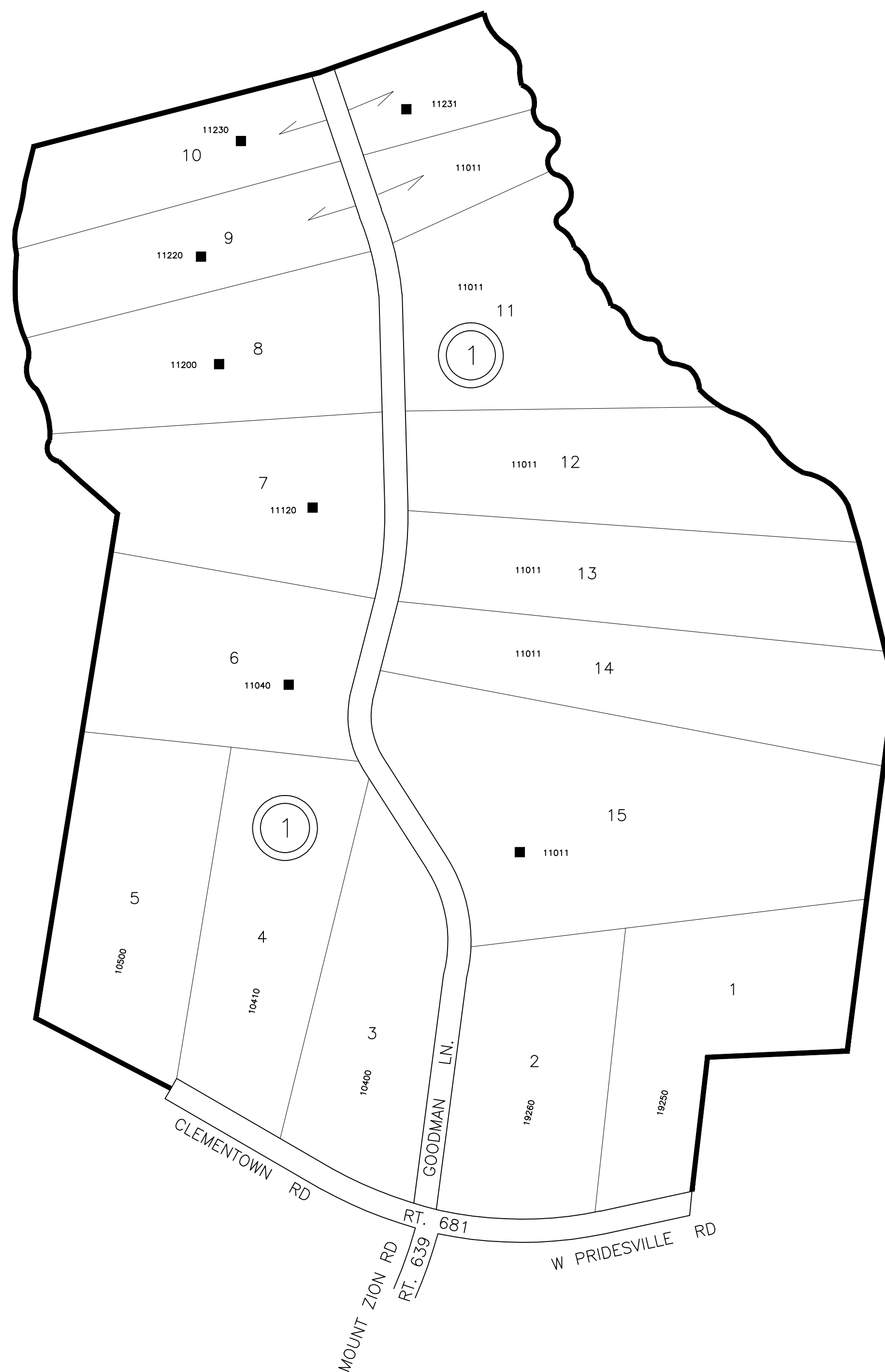
40



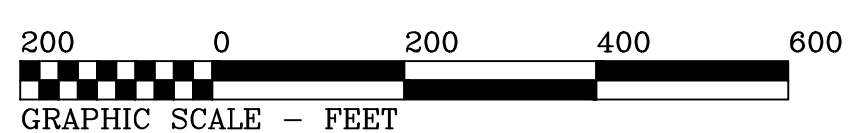
GILES DISTRICT
LEIGH DISTRICT

SECTION 29

AMELIA COUNTY



① PLAT OF SURVEY
SHOWING PROPERTY
TO BE ACQUIRED BY
DAVID F. FREEMAN



GILES DISTRICT

INSERT 29A

AMELIA COUNTY

20



41



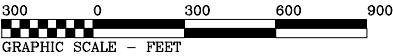
GILES DISTRICT


SECTION 30

AMELIA COUNTY



- 1 SCOTTS KNOB SUBDIVISION
- 2 WINDSOR OAKS



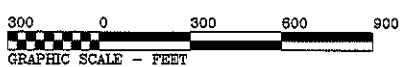
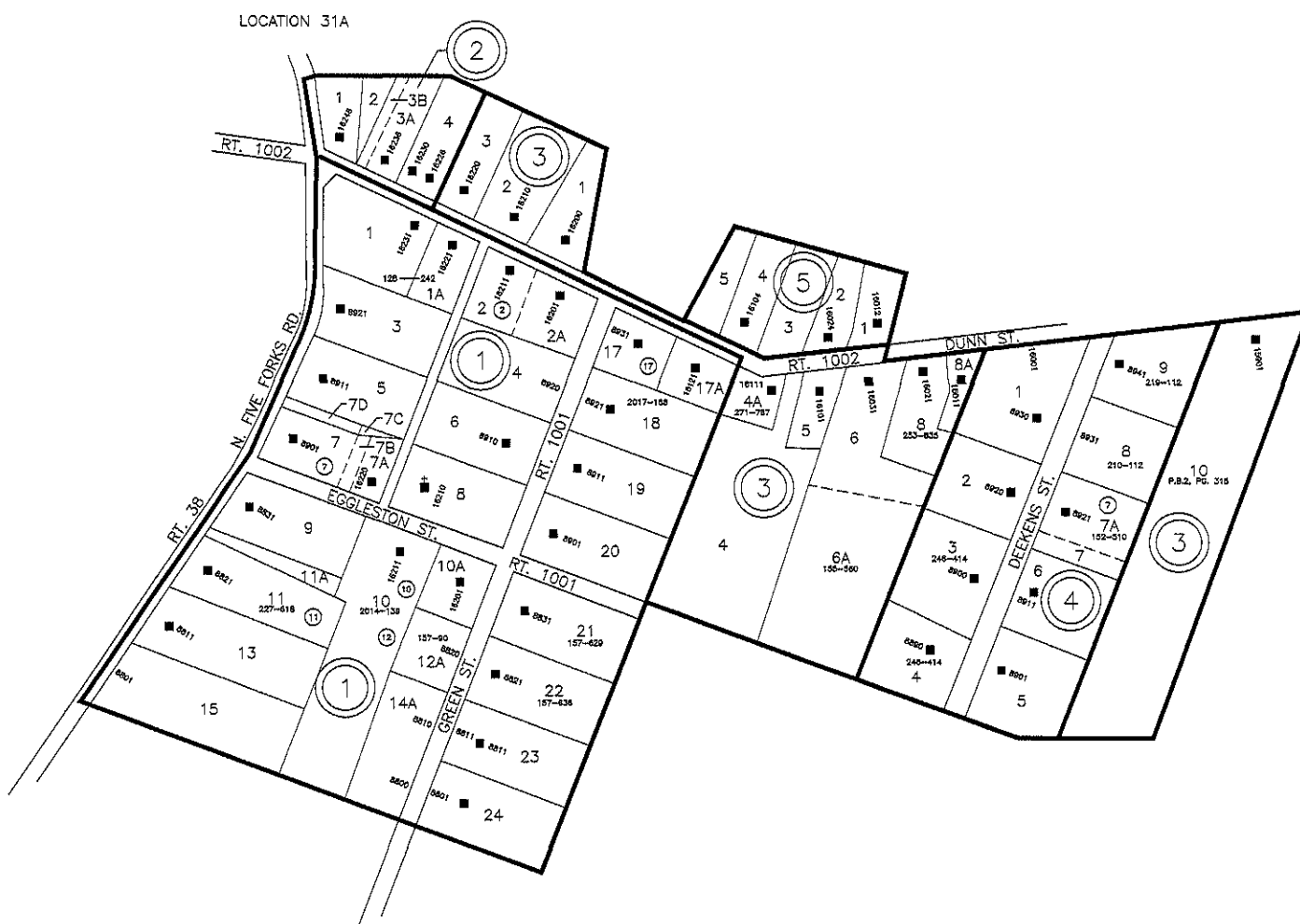


AMELIA COUNTY



- 1 AMELIA COURT HOUSE
- 2 PLAT THOMAS JEFFERSON LAND
P.B. 2, PG. 310
- 3 LOIS FERRAR DIVISION

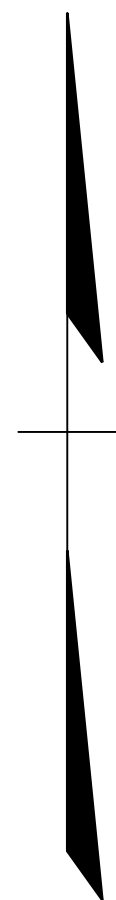
- ① P.B.1, PG. 267
- ② P.B.2, PG. 194
- ③ ACREAGES & LOTS P CAB. A-252
- ④ DEEKINS S.D. — P.B.3, PG. 4
- ⑤ L.W. CLARKE PLAT — P.B.2, PG. 359



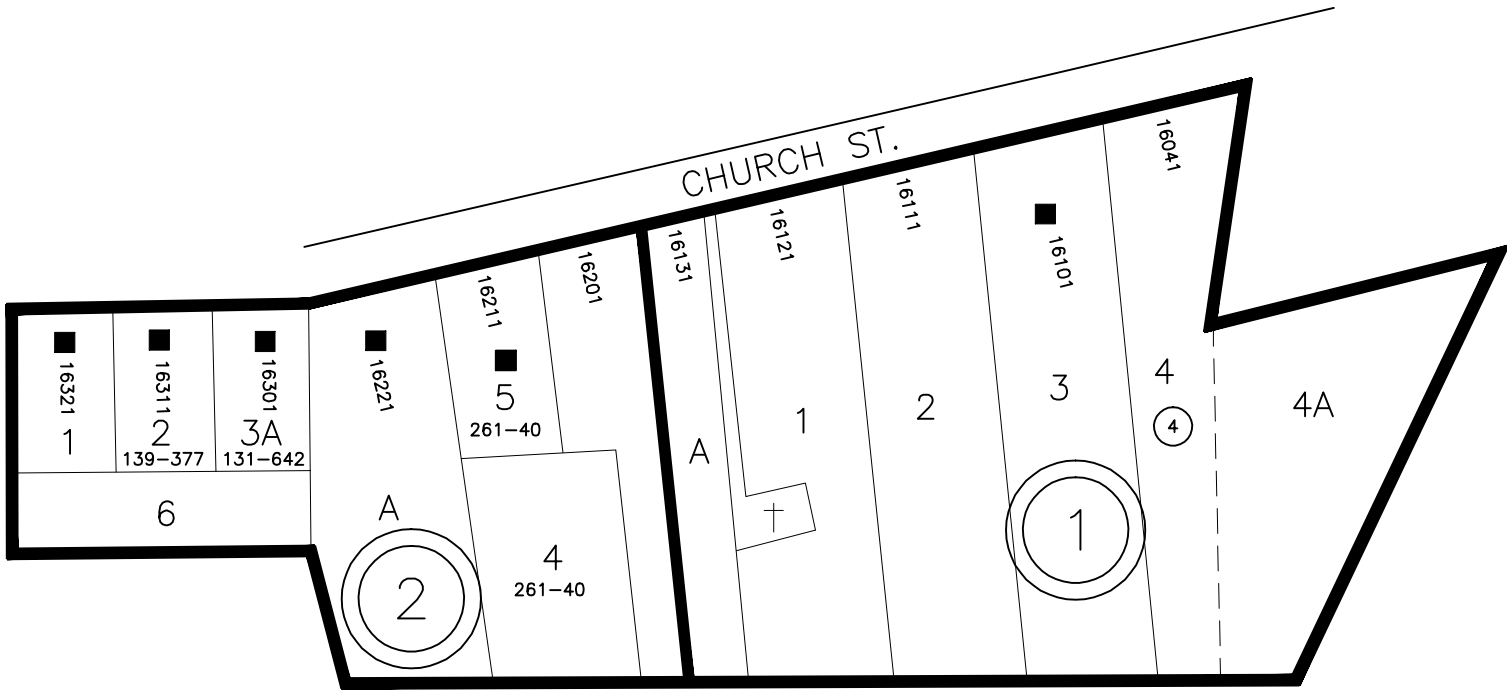
GILES DISTRICT

INSERT 31B

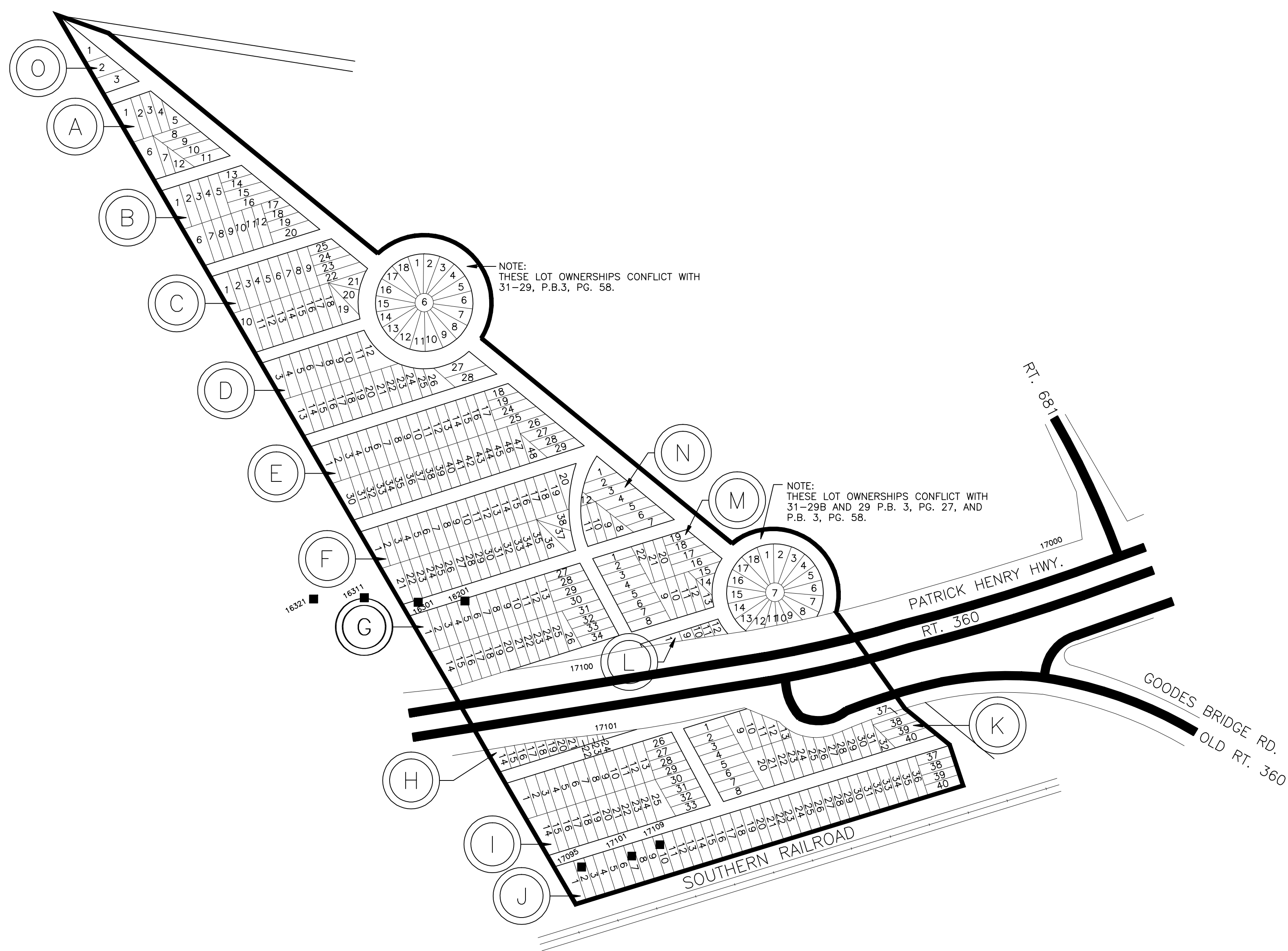
AMELIA COUNTY



- ① W.S. JACKSON LAND – P.B.2, PG. 204
- ② R.A. MARSHALL PROPERTY
P.B. 2, PG. 324

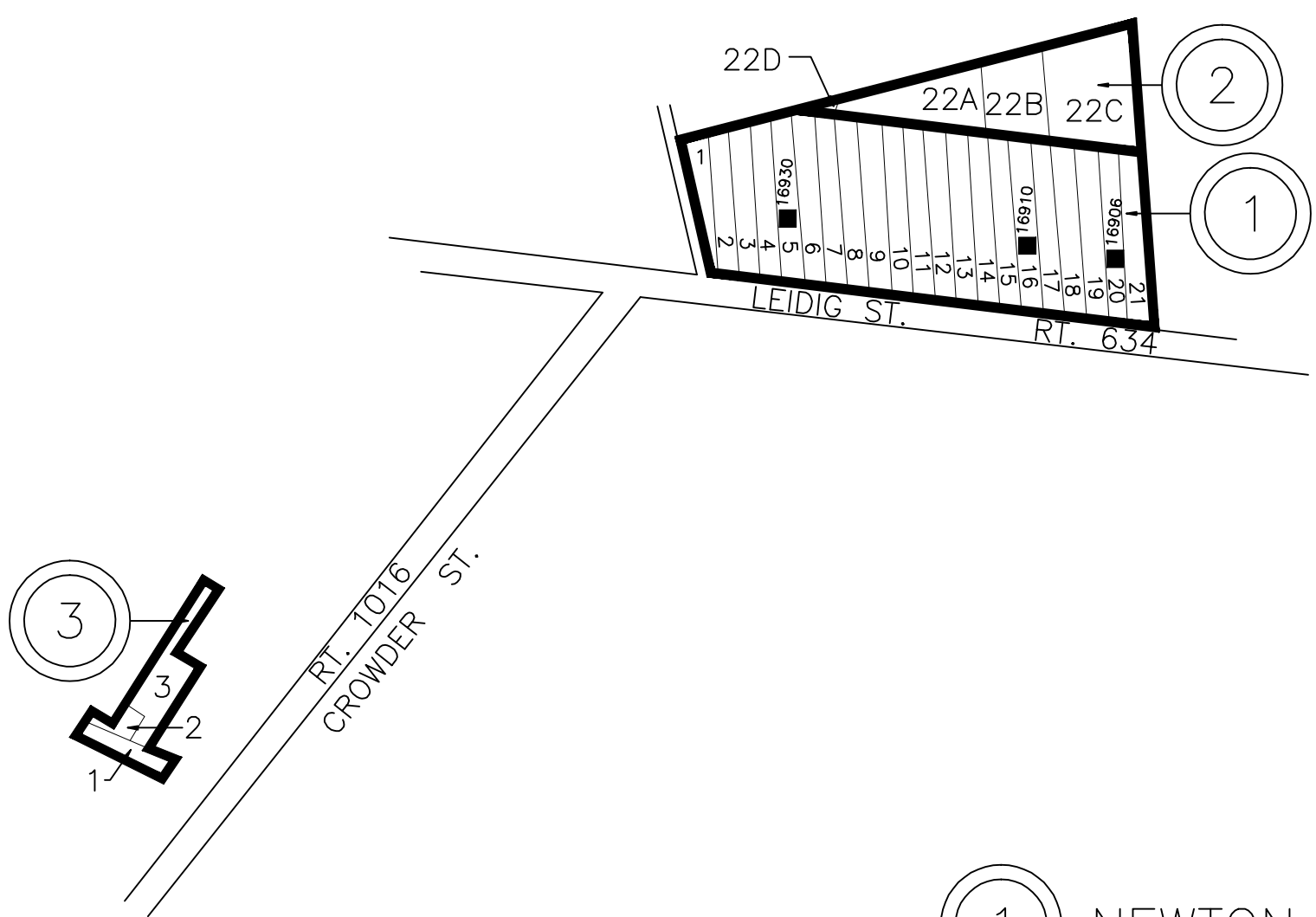
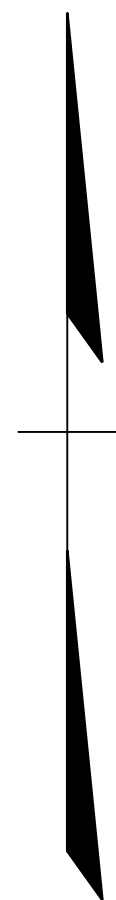


AMELIA COUNTY



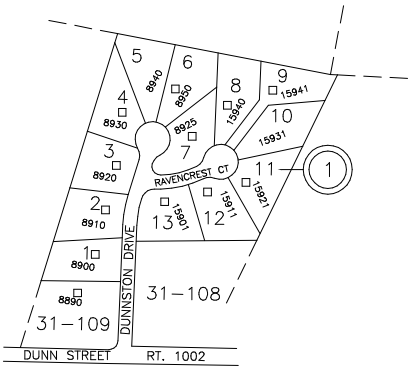
1 OTTERNBURN. ANNEX.
P.B. 3, PG. 81

AMELIA COUNTY

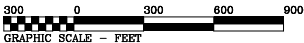


- ① NEWTON PLAT — P.B.3, PG. 22
- ② RESUB. LOT 22, NEWTON PLAT — P.B.3, PG. 44
- ③ ACREAGE PARCELS

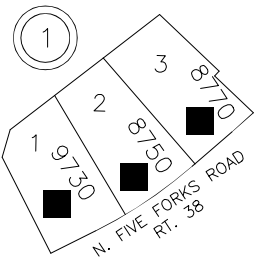
AMELIA COUNTY



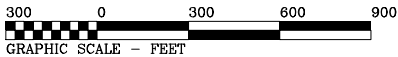
① DUNSTON FOREST – PC”C” SLIDE 54B



AMELIA COUNTY



① ACADEMY ESTATES – SECTION 1
PLAT CABINET "C" SLIDE 101G

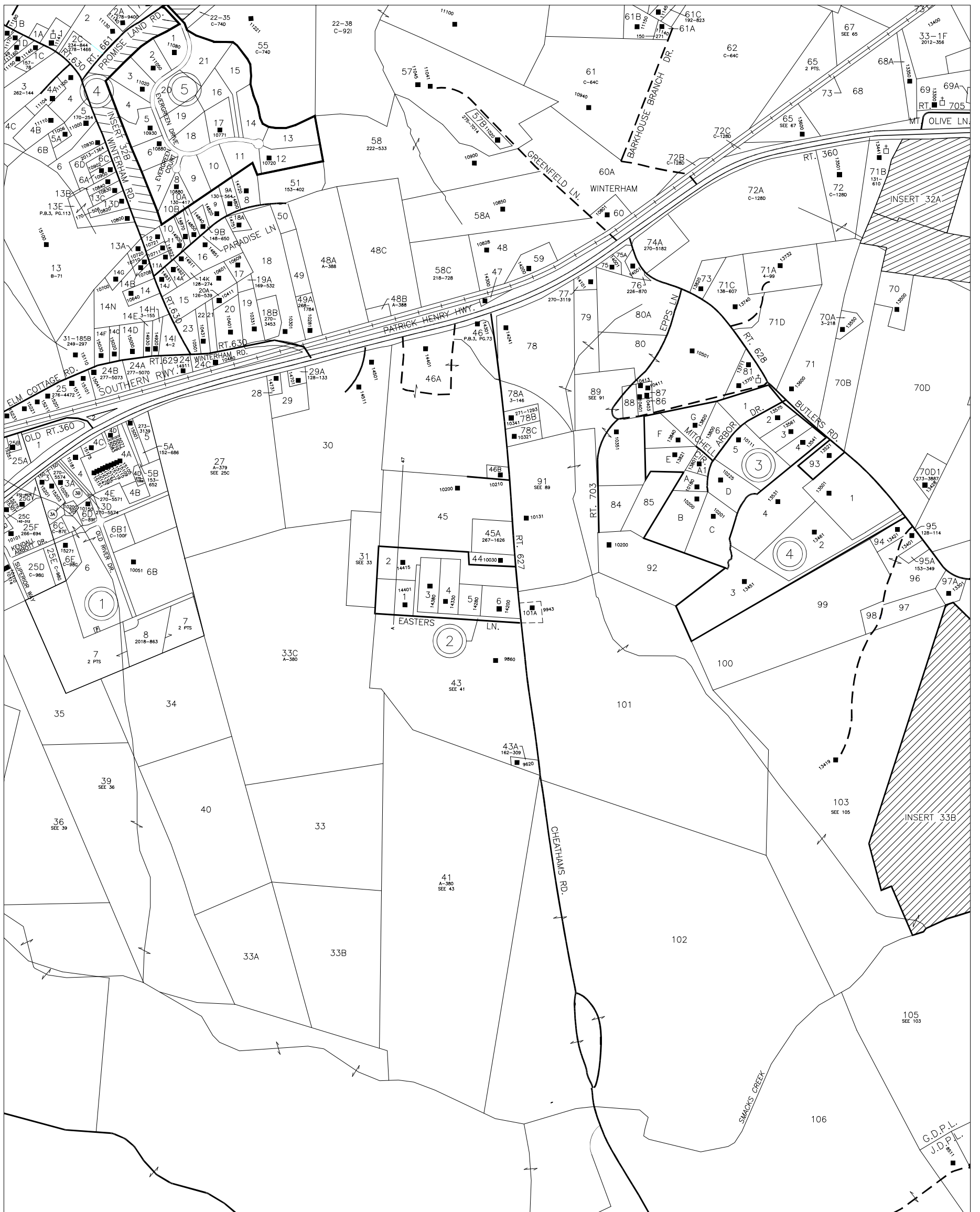


GILES DISTRICT

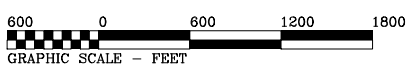
INSERT 31G

31

33



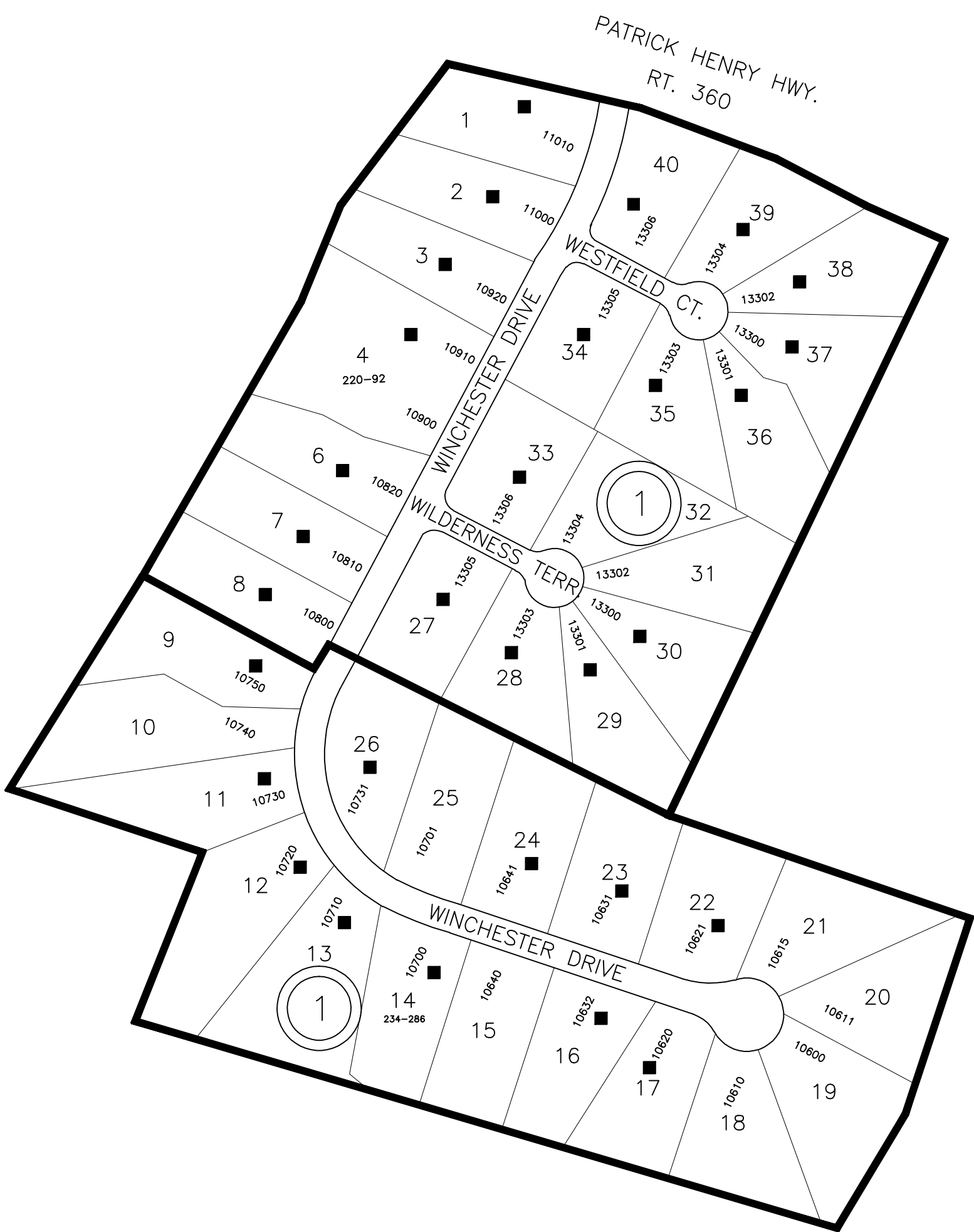
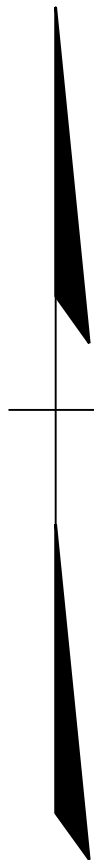
43



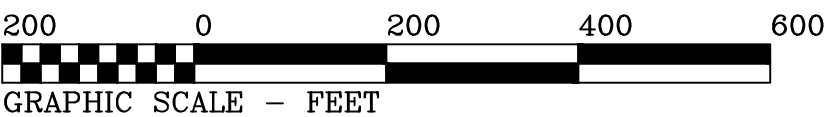
GILES DISTRICT

SECTION 32

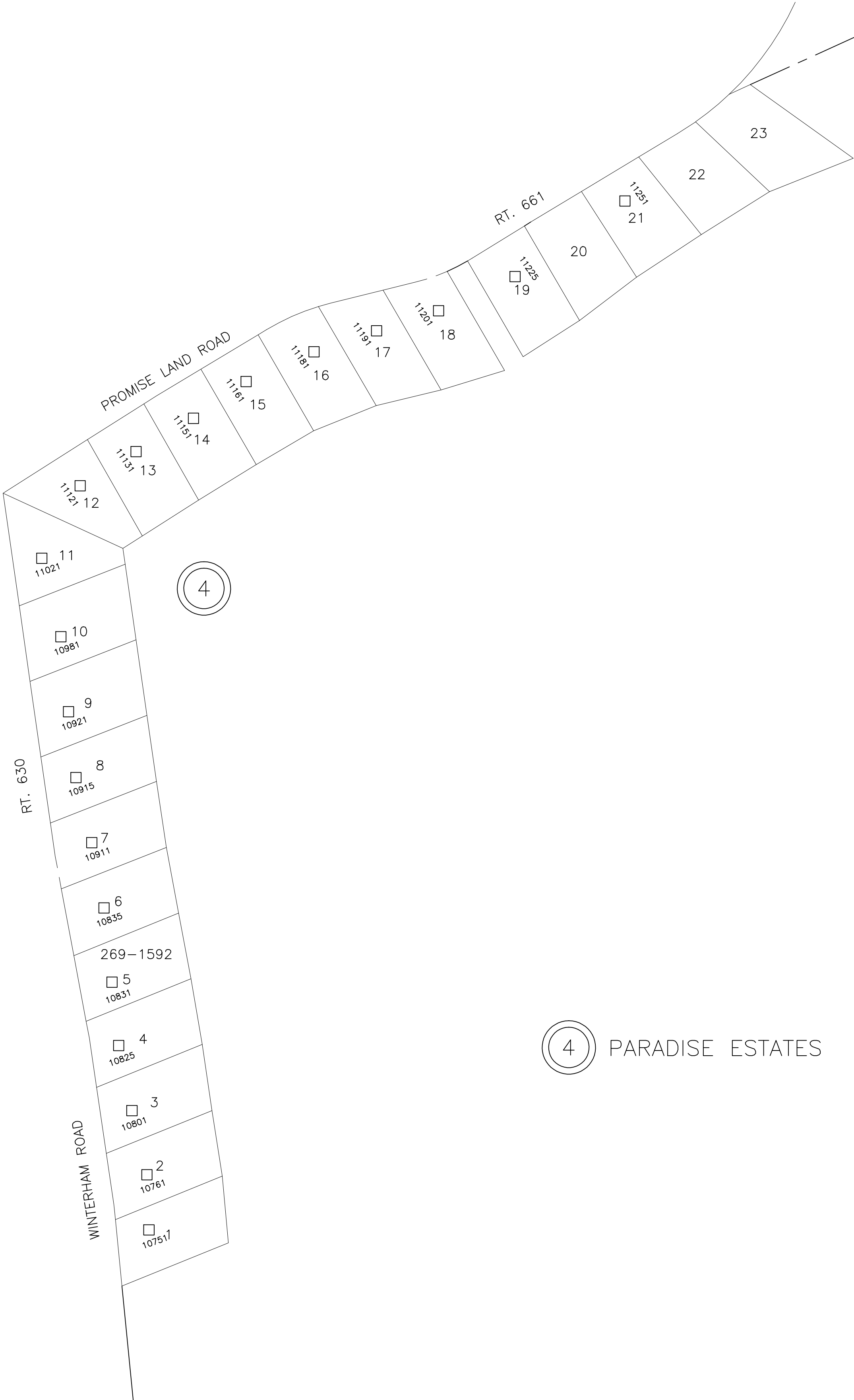
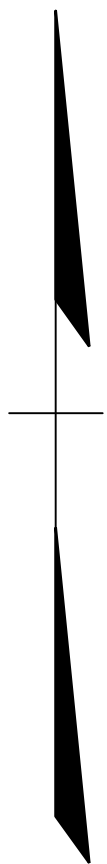
AMELIA COUNTY



① WINTERHAM PLACE — D.B. ,PG. 596



AMELIA COUNTY

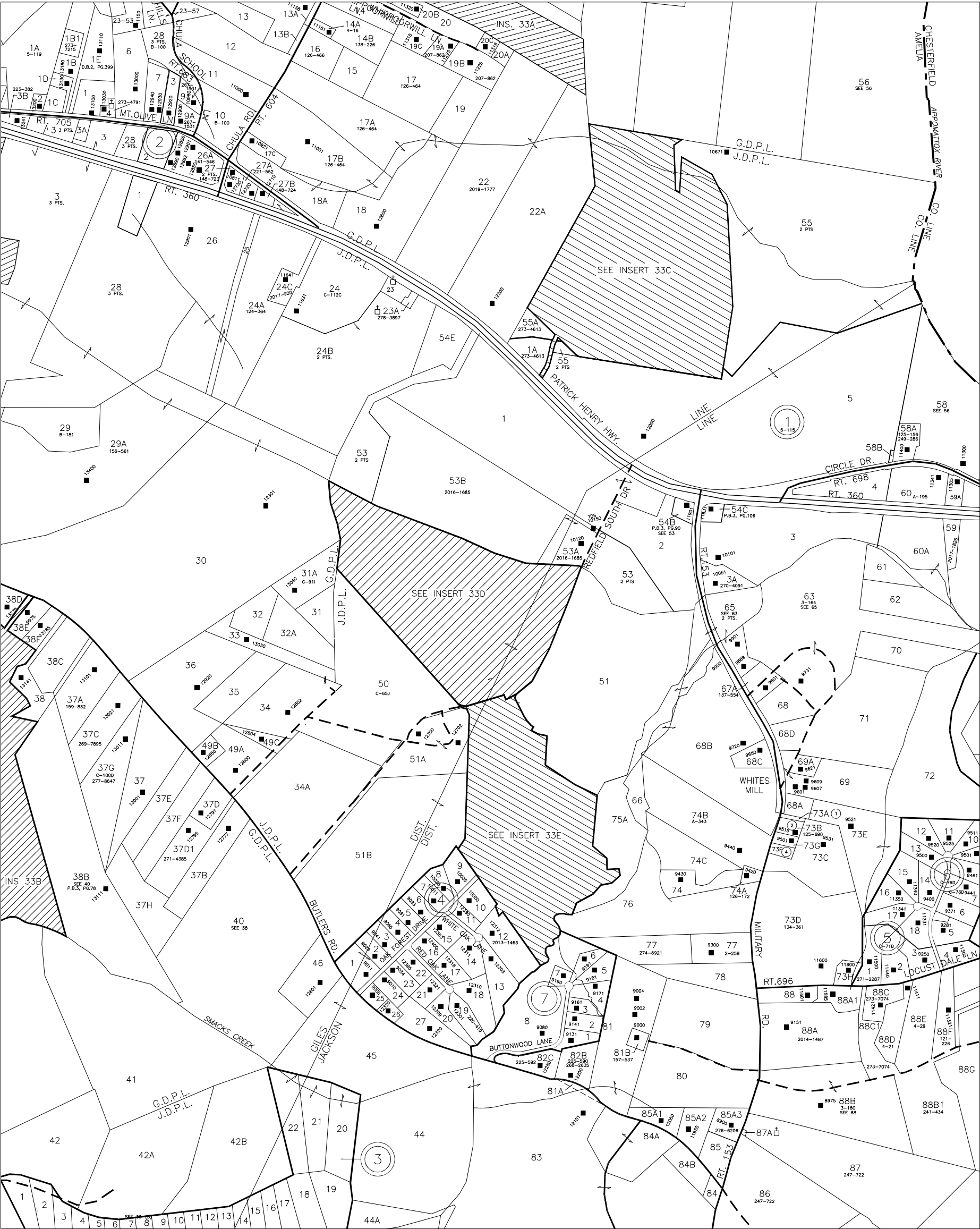


GILES DISTRICT

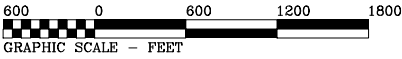
INSERT 32B

AMELIA COUNTY

23



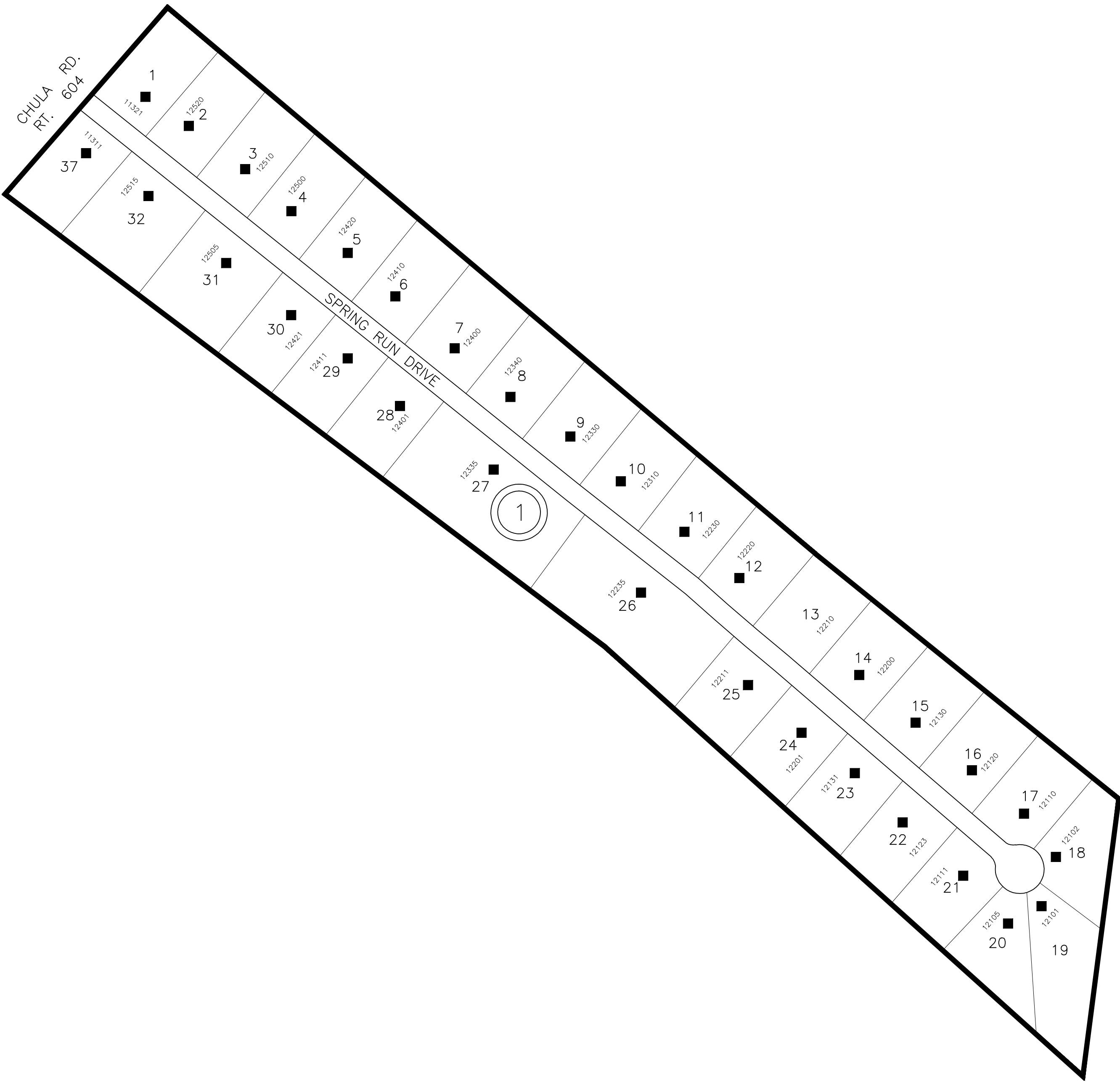
44



GILES DISTRICT
JACKSON DISTRICT

SECTION 33

AMELIA COUNTY



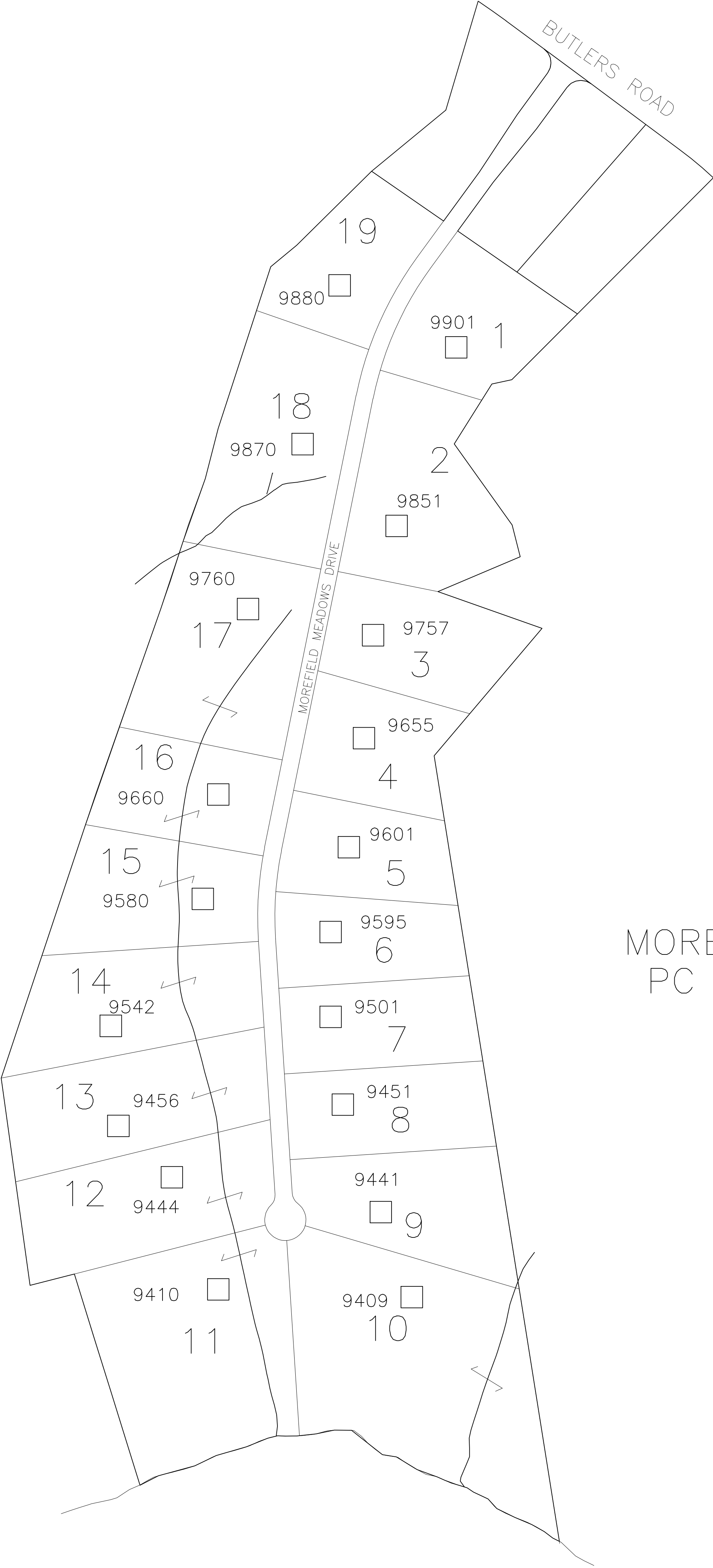
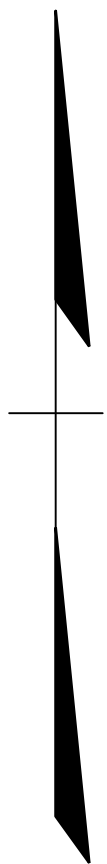
1



GILES DISTRICT

INSERT 33A

AMELIA COUNTY

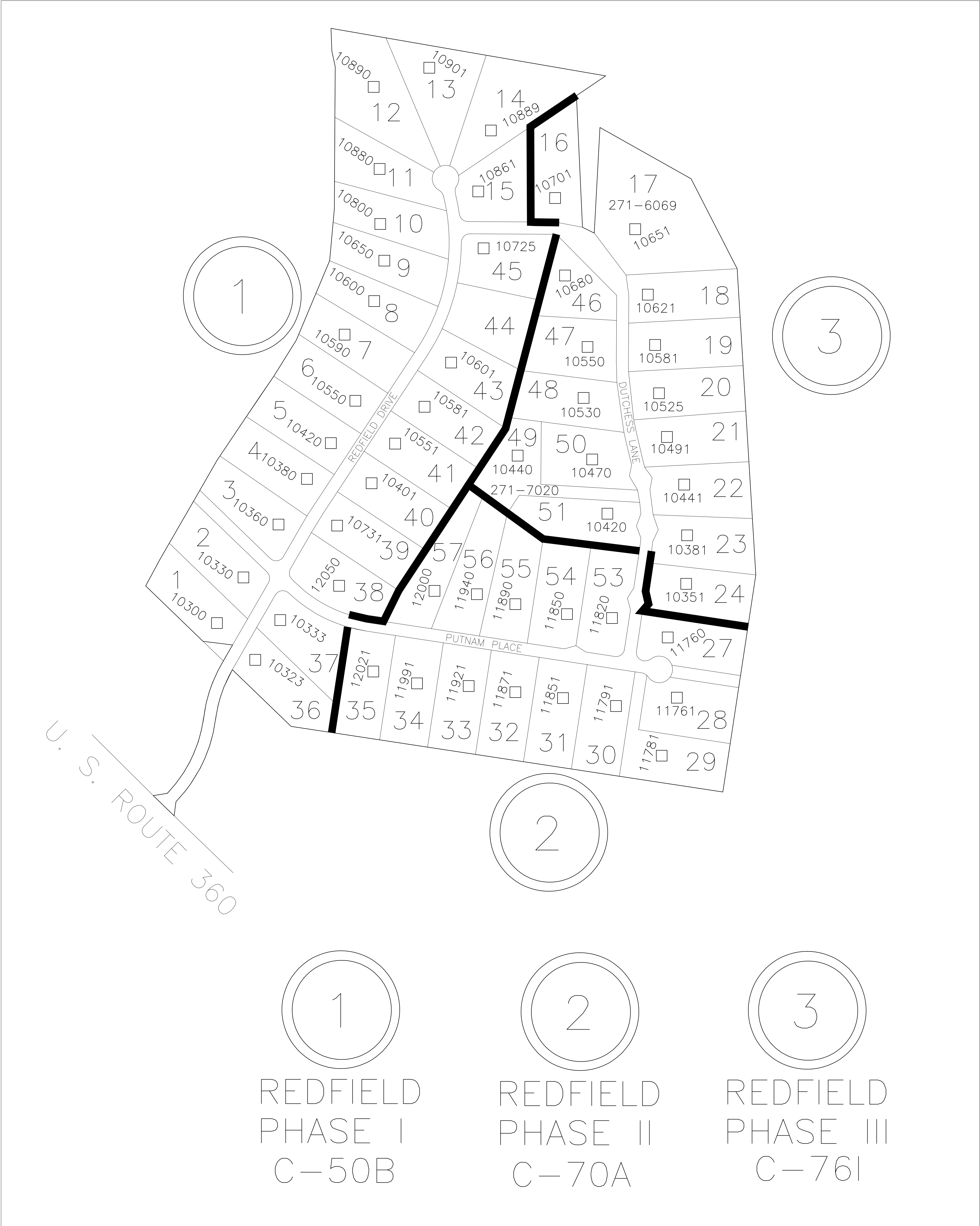
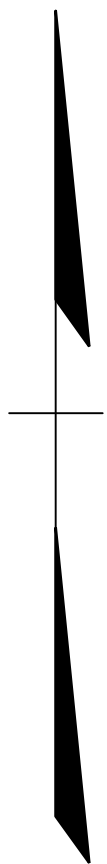


1

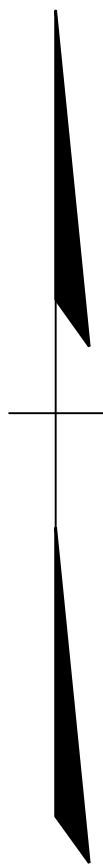
MOREFIELD MEADOWS
PC "C" SLIDE 48



AMELIA COUNTY




AMELIA COUNTY



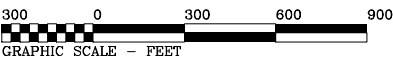
1
REDFIELD SOUTH
SECTION 1



AMELIA COUNTY



REDFIELD SOUTH SECTION 4
PLAT CABINET "C" SLIDE 99C-E

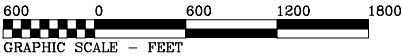
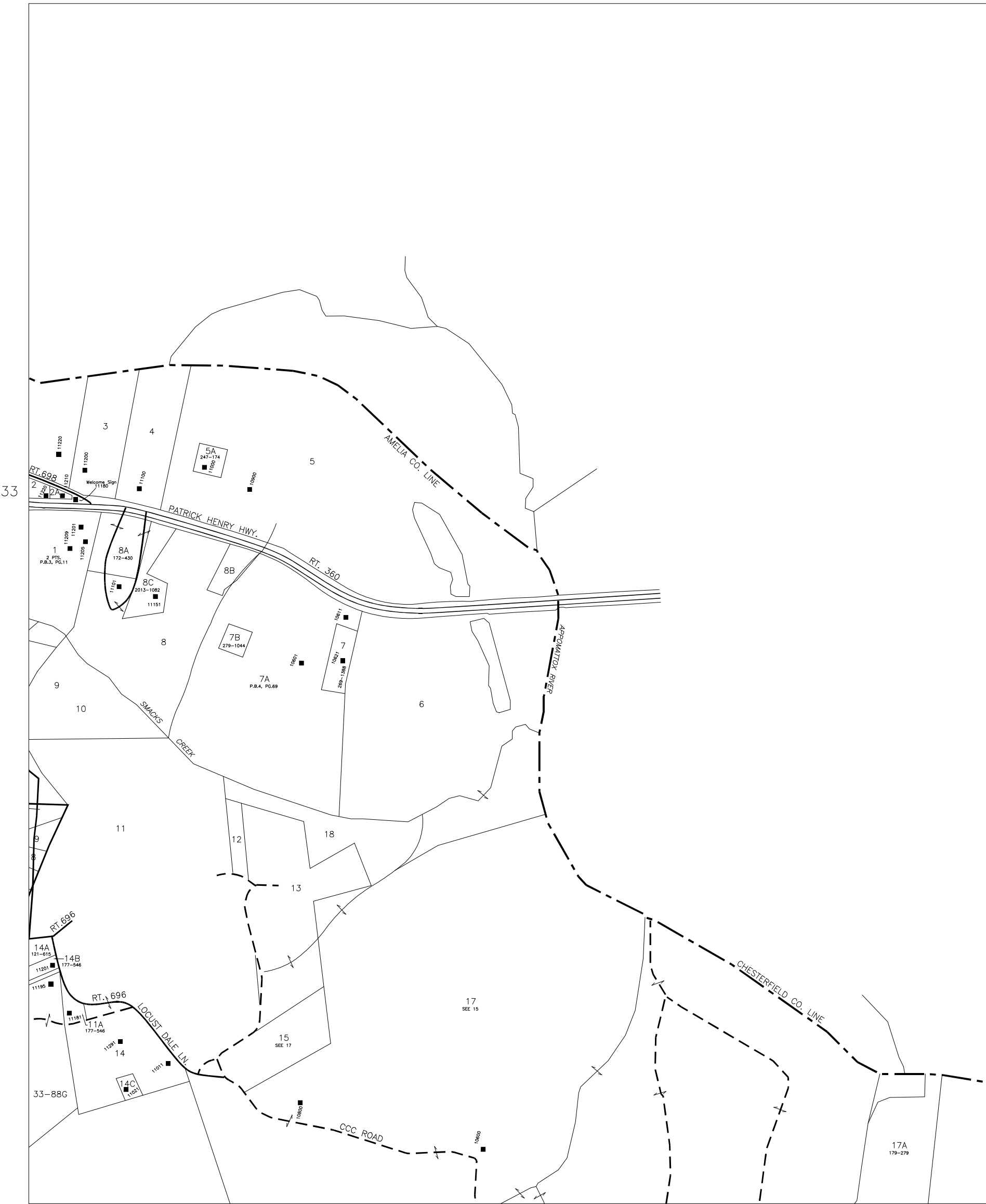


JACKSON DISTRICT

INSERT 33E

AMELIA COUNTY

24




JACKSON DISTRICT

SECTION 34

AMELIA COUNTY



34



46

0 500 1000 1500
GRAPHIC SCALE - FEET

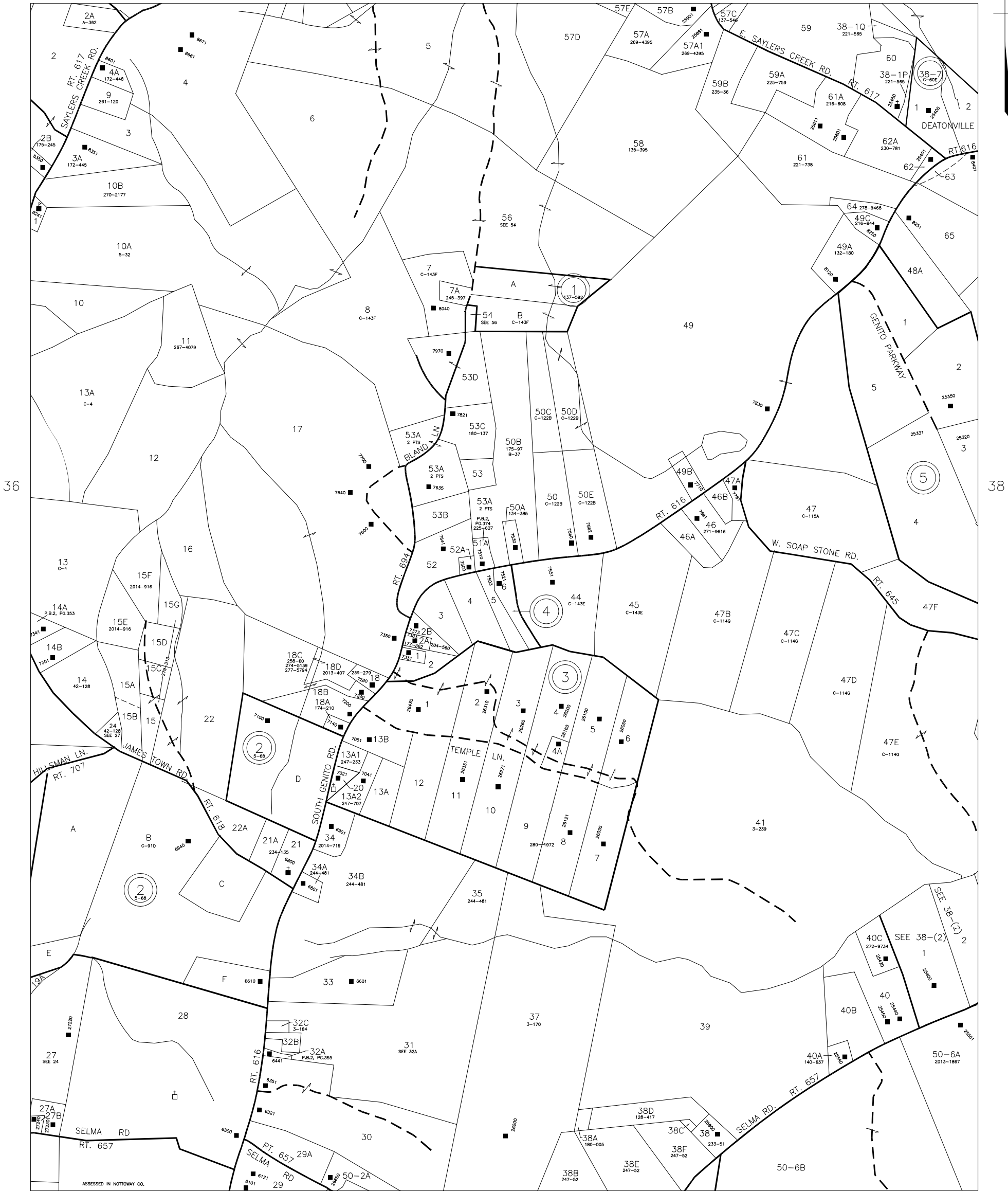
JACKSON DISTRICT

SECTION 35



AMELIA COUNTY

26

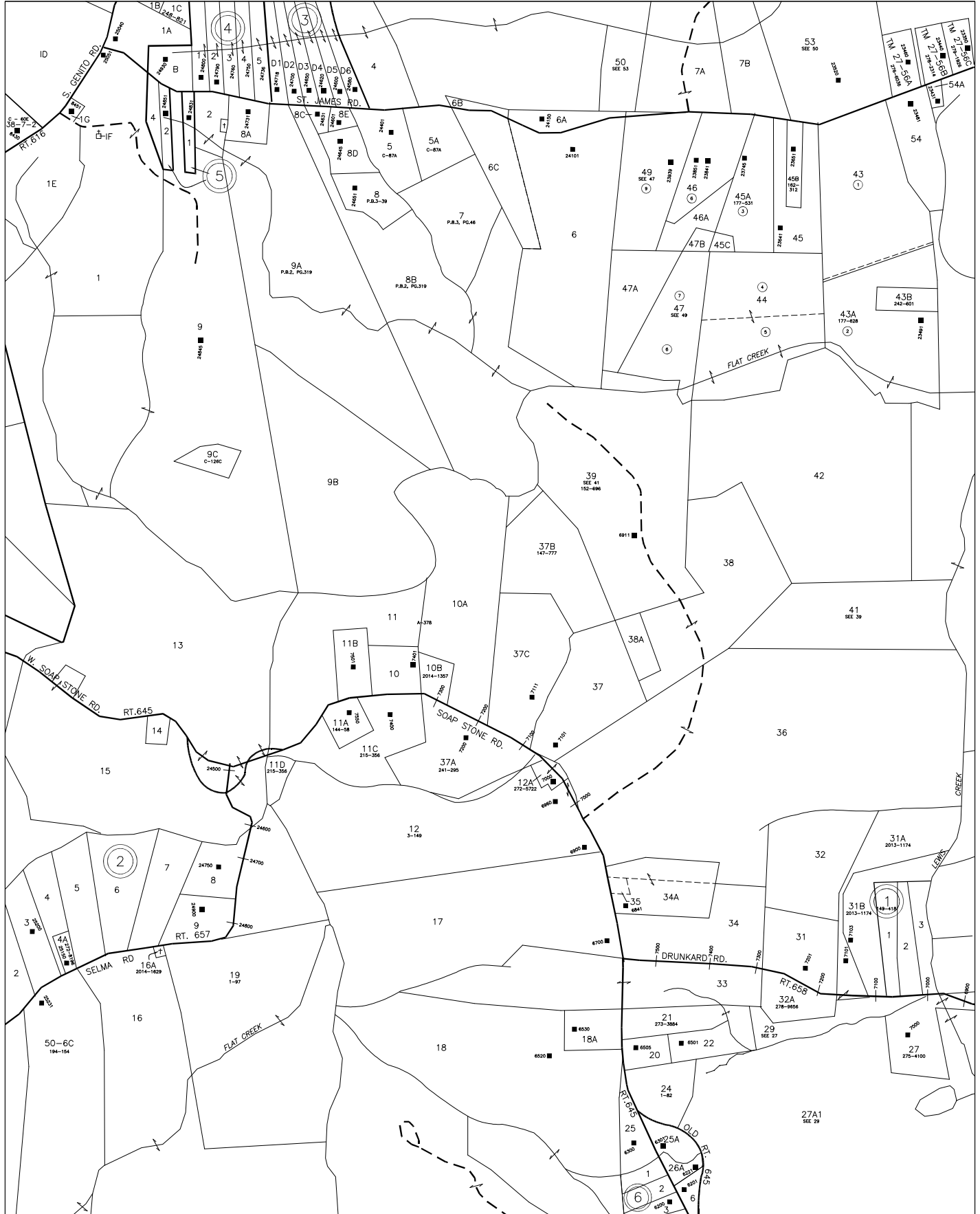


LEIGH DISTRICT

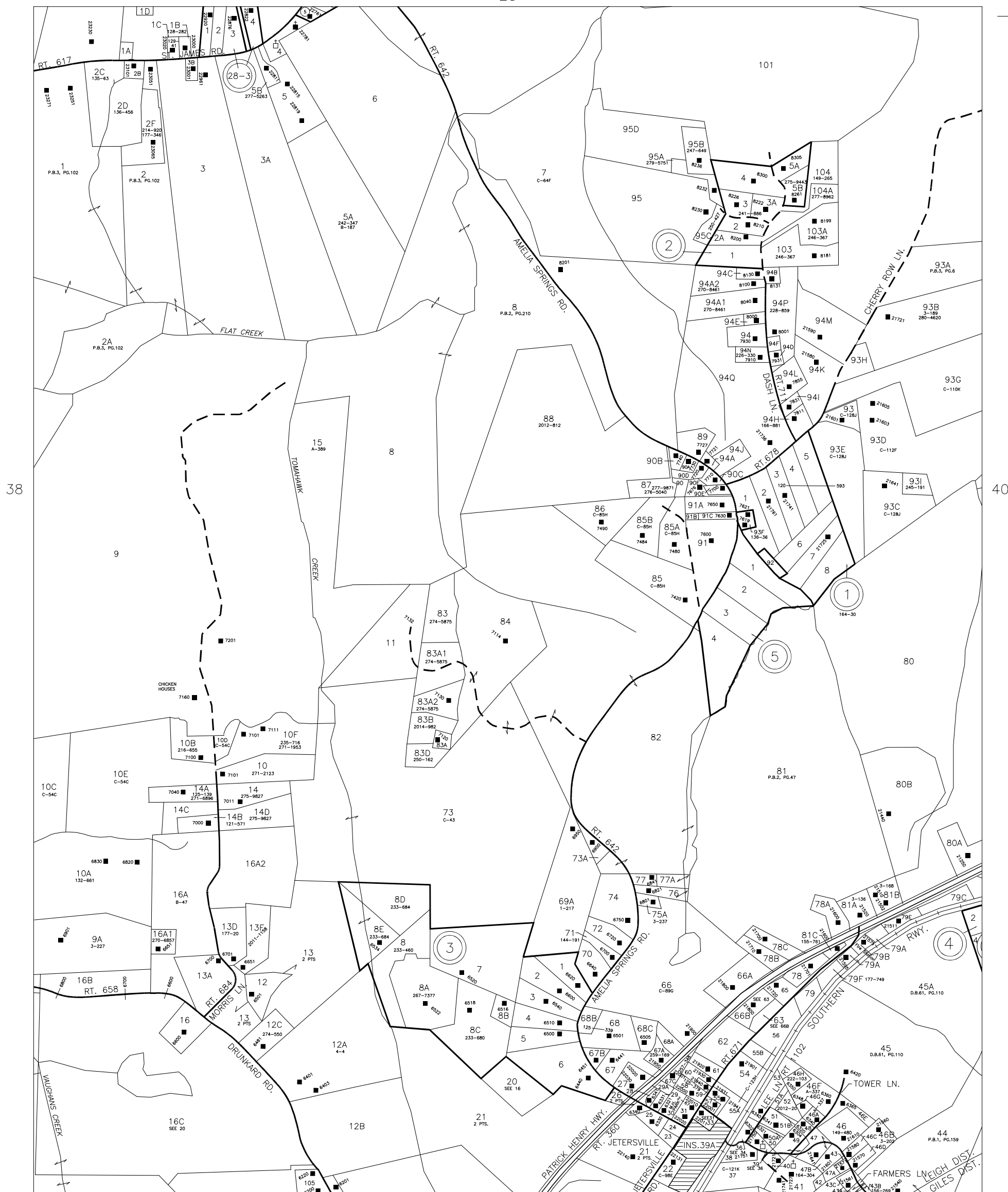
SECTION 37

AMELIA COUNTY

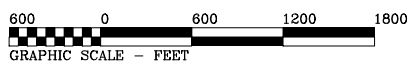
27



28



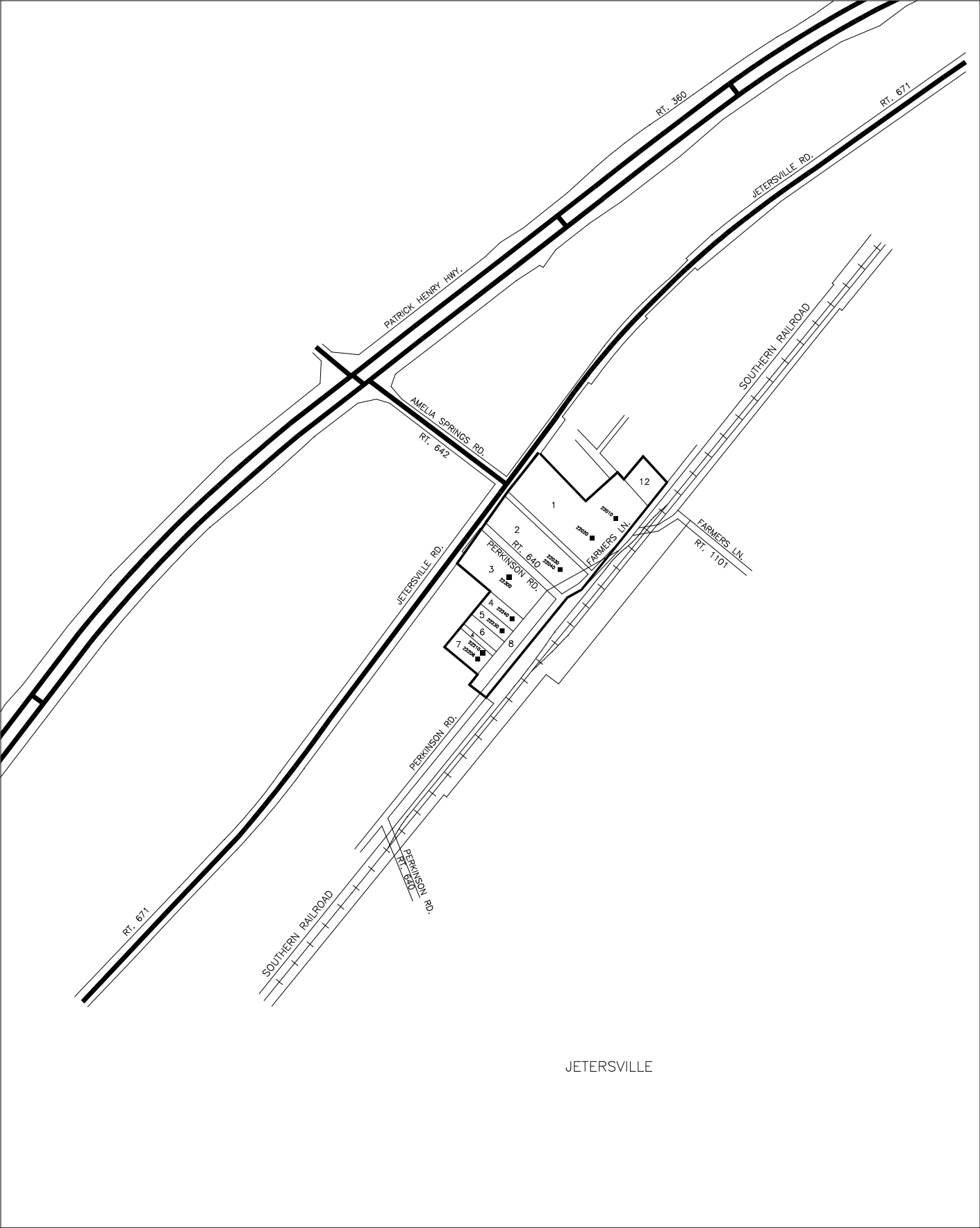
52



GILES DISTRICT
LEIGH DISTRICT

SECTION 39

AMELIA COUNTY

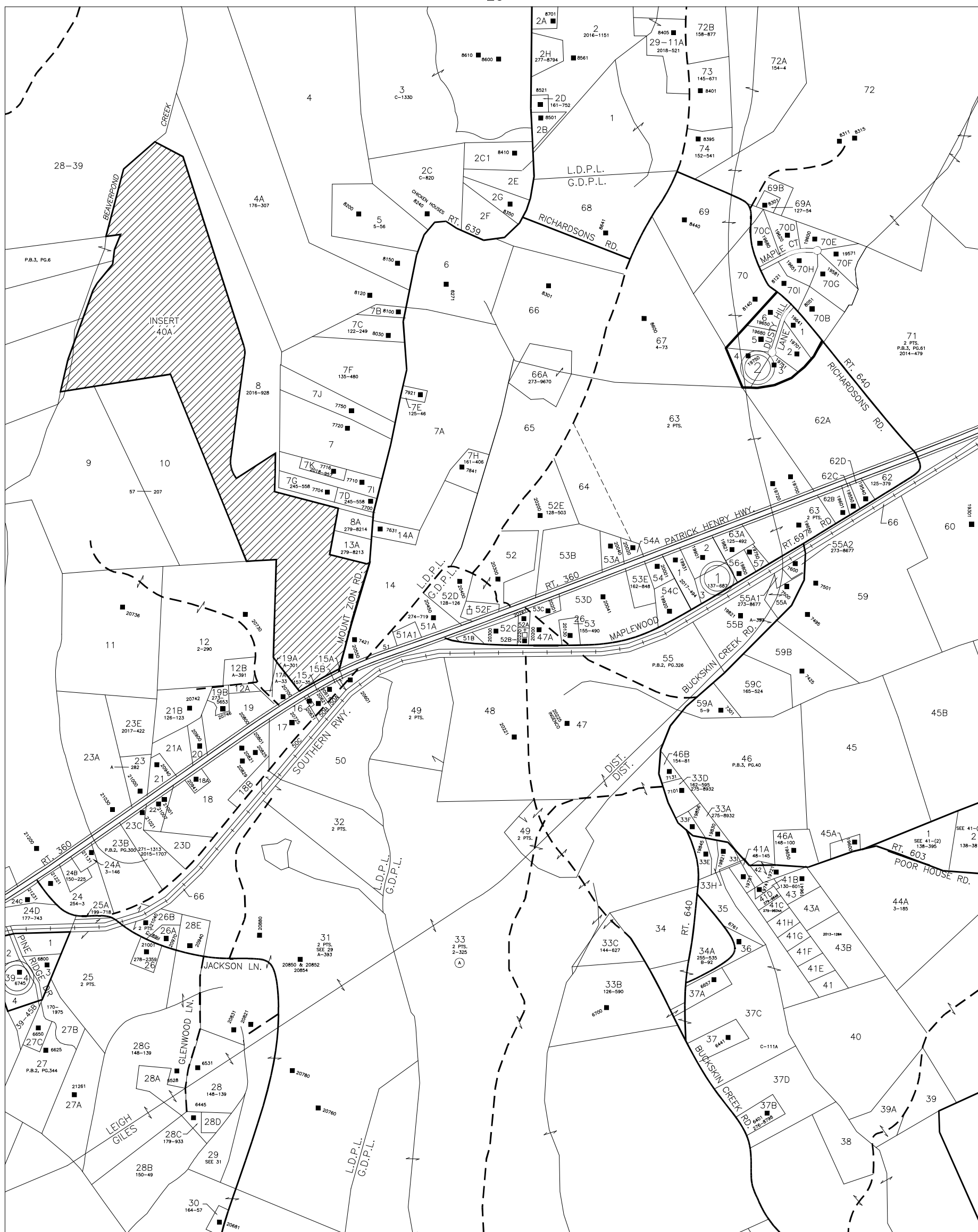


LEIGH DISTRICT

INSERT 39A

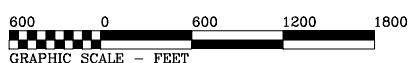
39

41

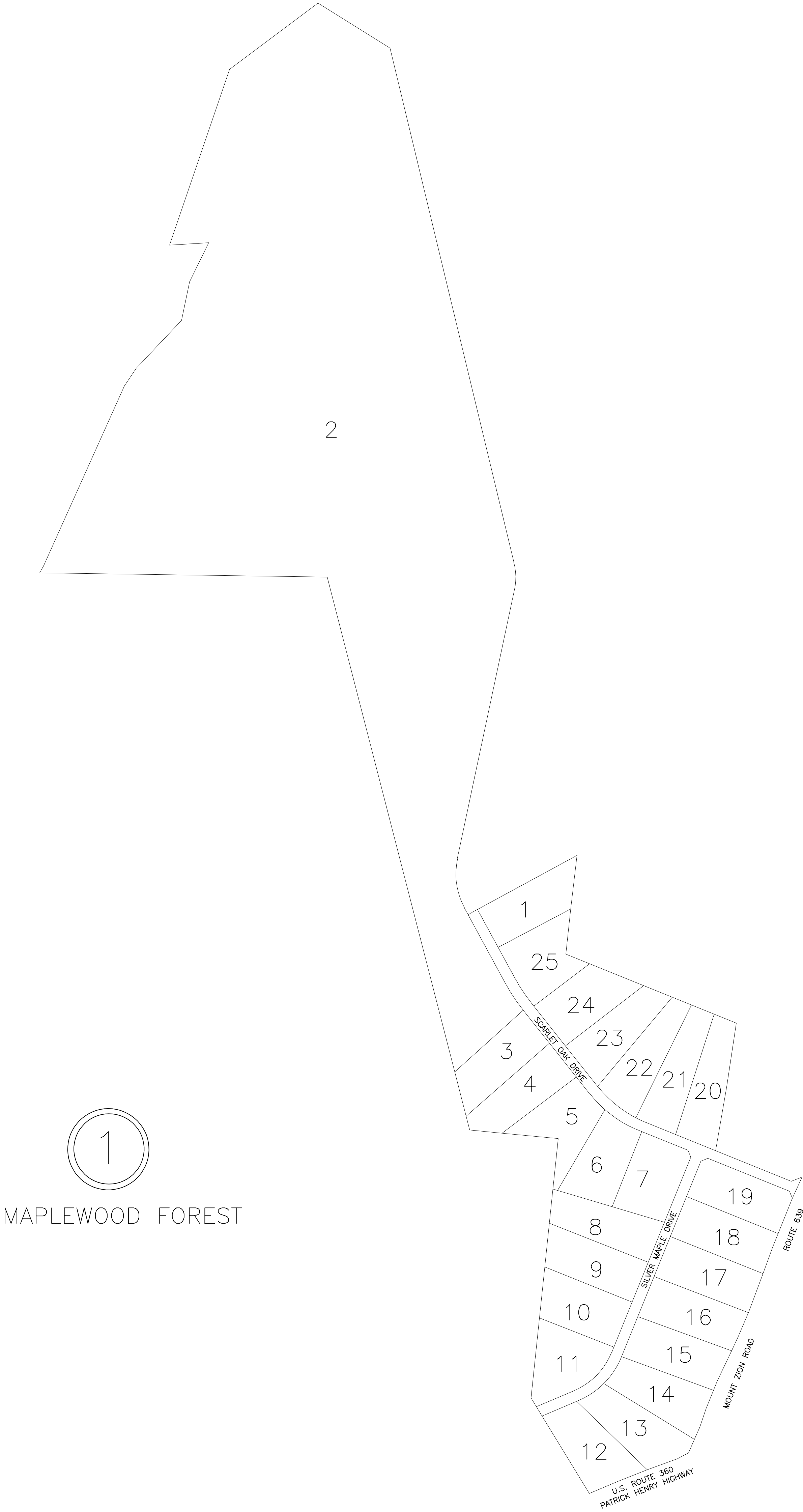
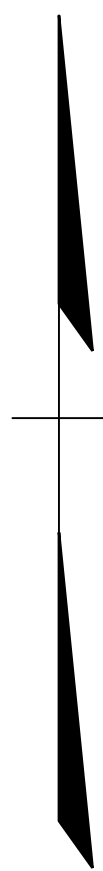


53

SECTION 40



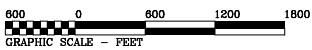
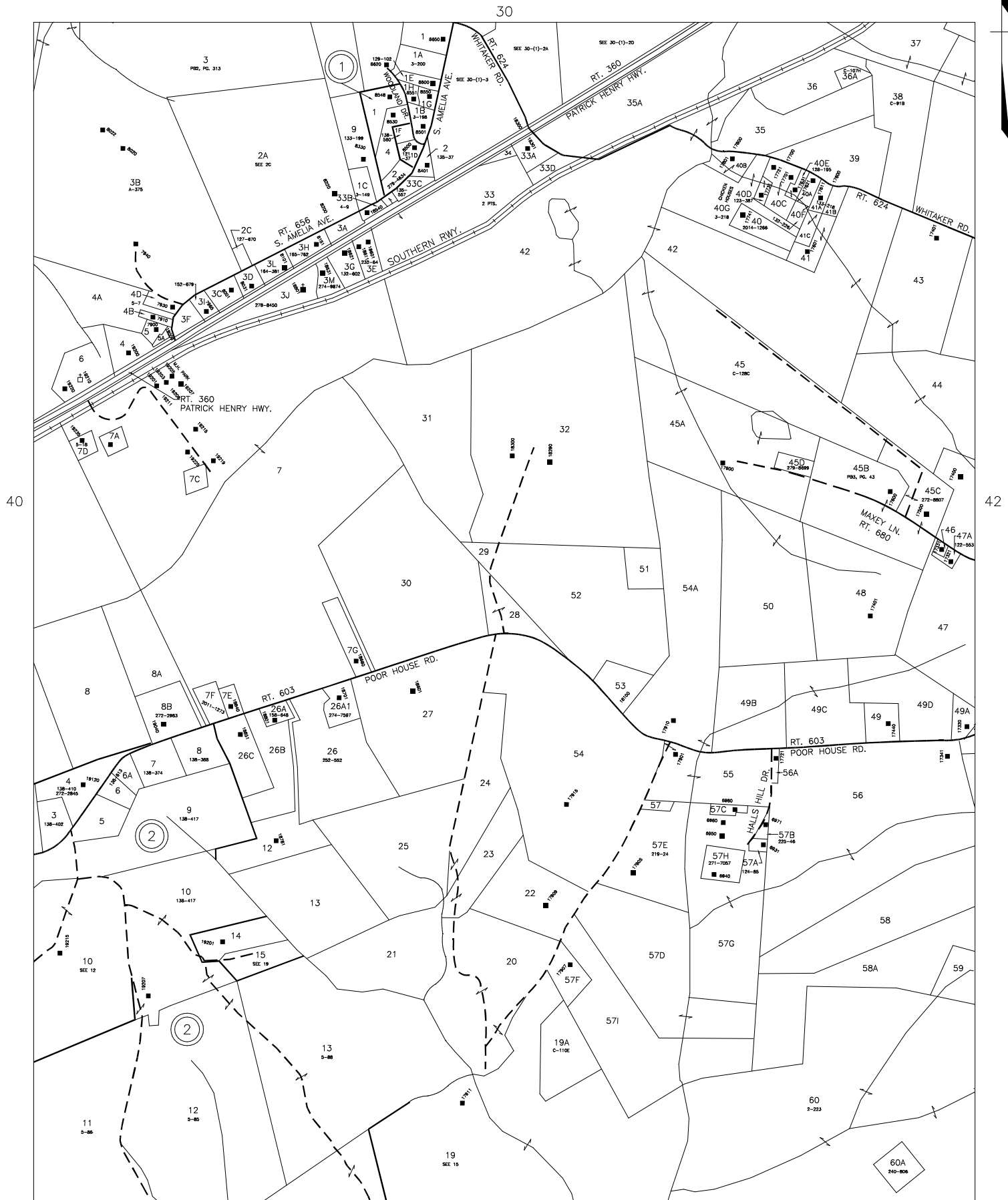
AMELIA COUNTY



LEIGH DISTRICT

INSERT 40A

AMELIA COUNTY

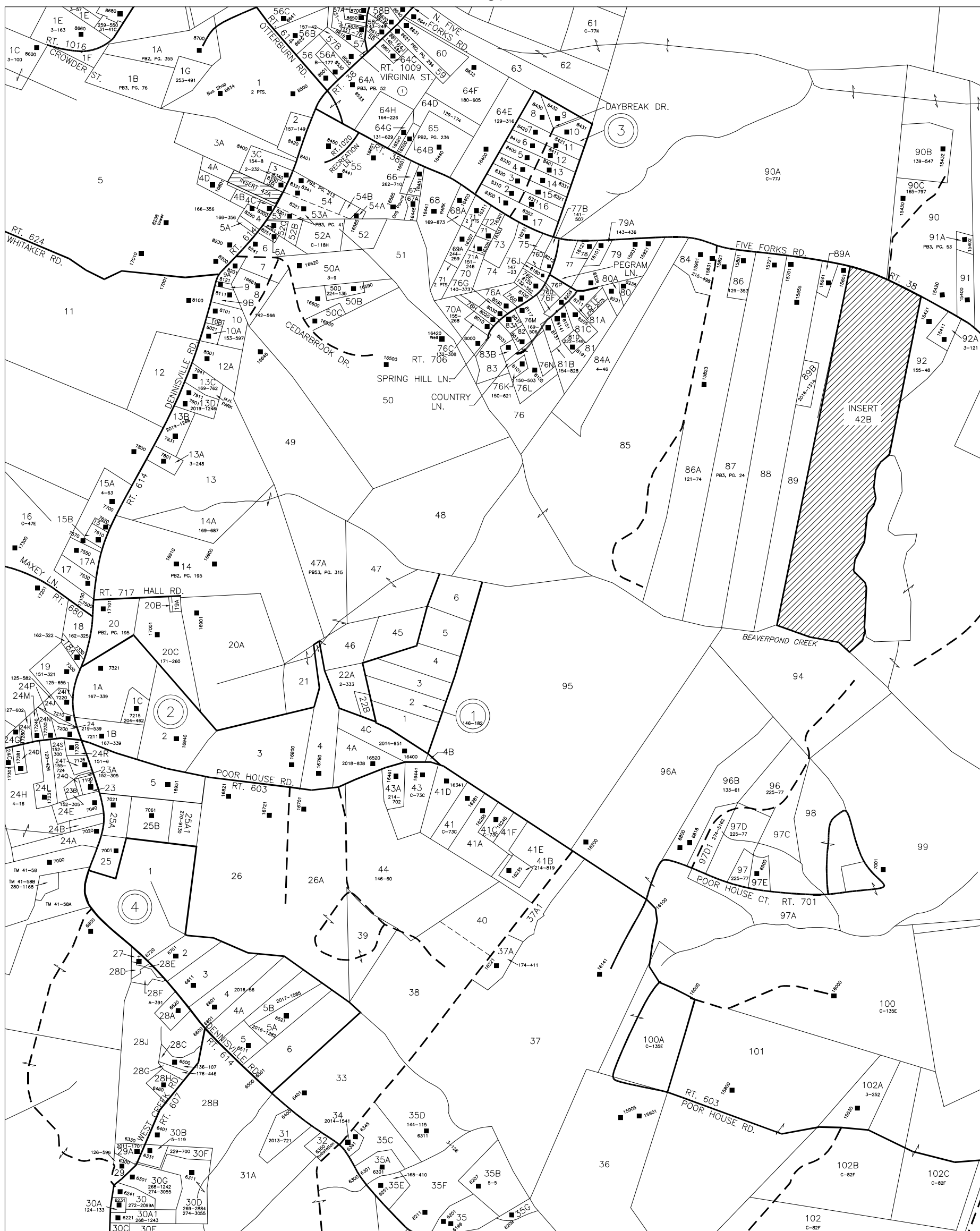


GILES DISTRICT

SECTION 41

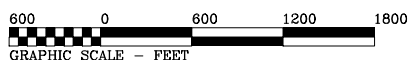
41

43

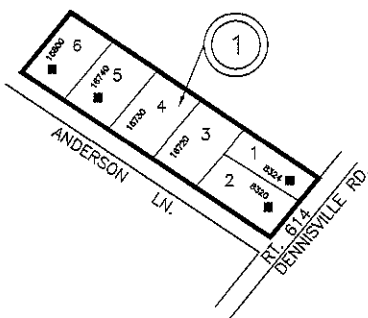


55

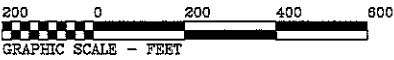
SECTION 42



AMELIA COUNTY



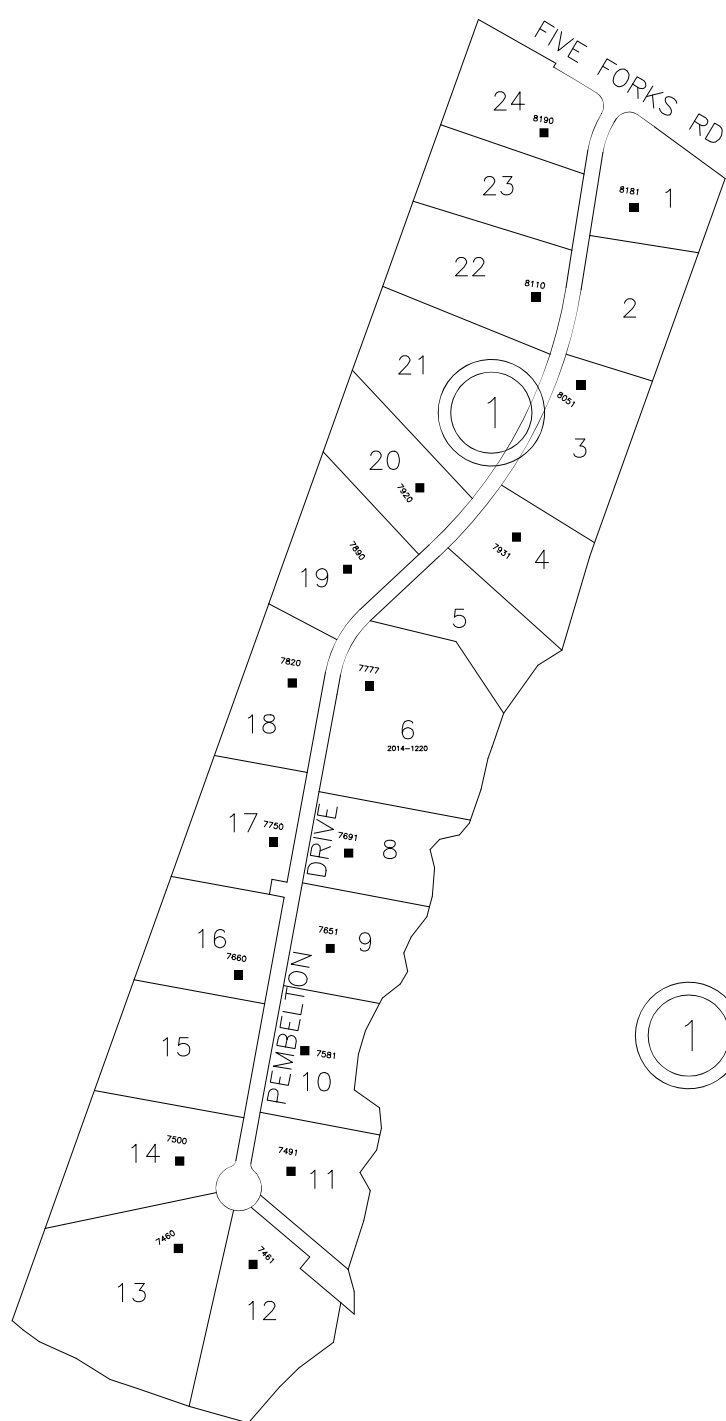
1 R. L. ANDERSON SUB.



GILES DISTRICT

INSERT 42A

AMELIA COUNTY



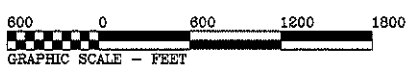
1 PEMBELTON LANDING



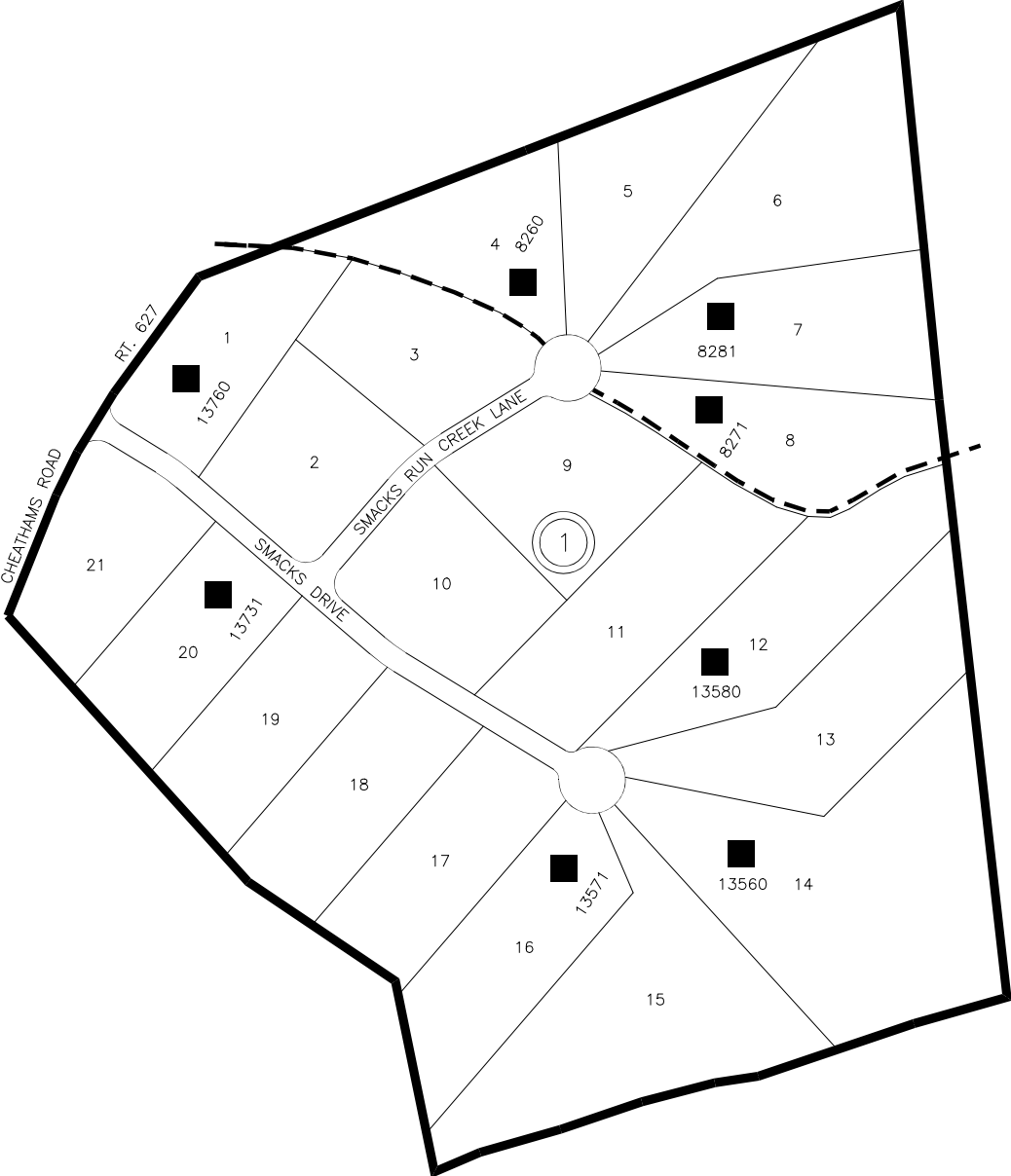
44



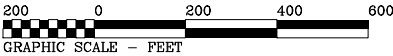
SECTION 43



AMELIA COUNTY

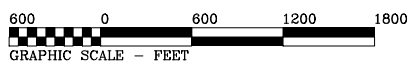


① SMACKS CREEK SUBD.
PLAT CABINET "C" SLIDE 96E-H



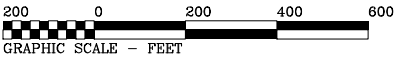
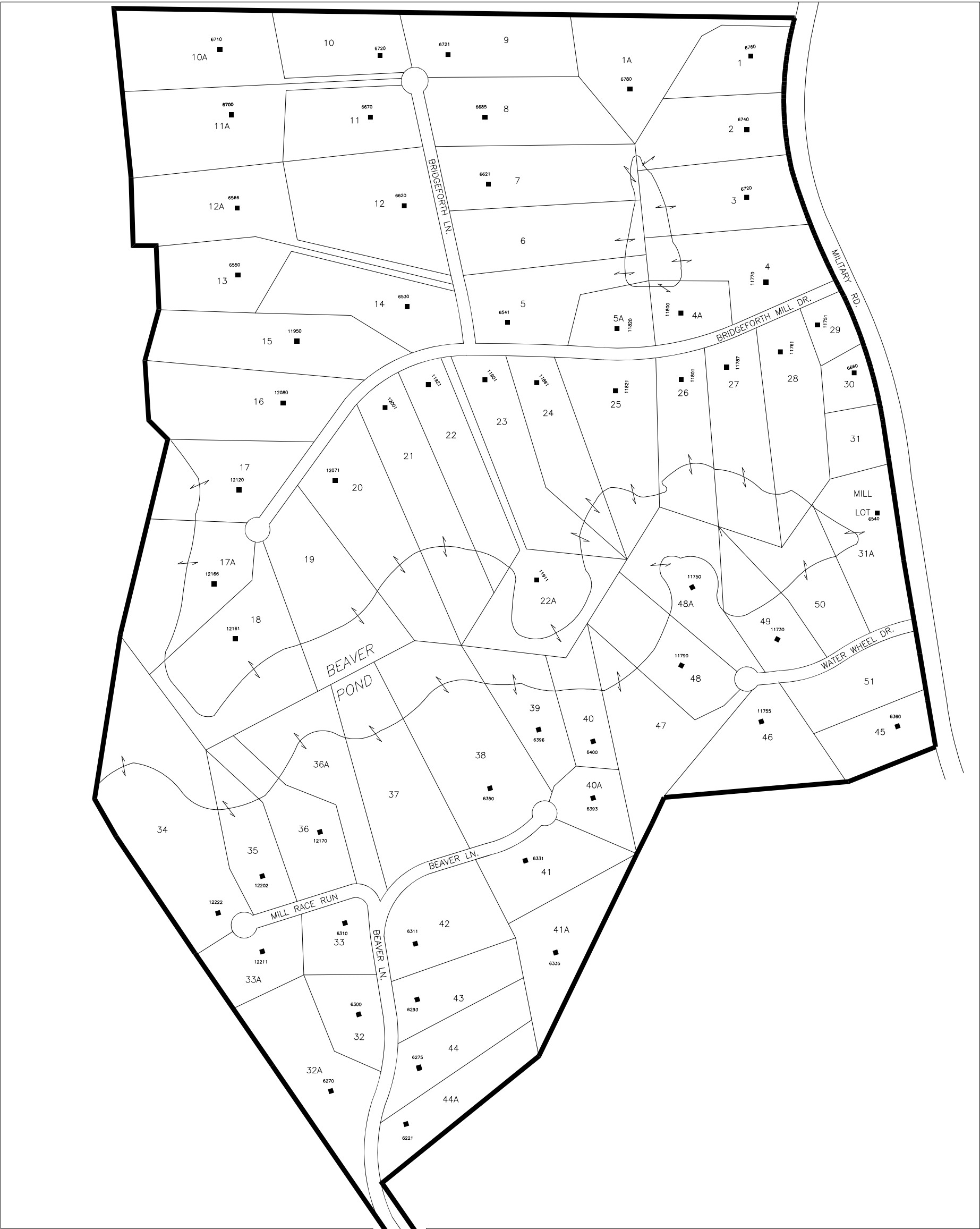
GILES DISTRICT
LEIGH DISTRICT

INSERT 43A



SECTION 44

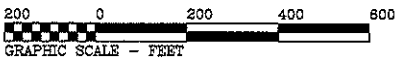
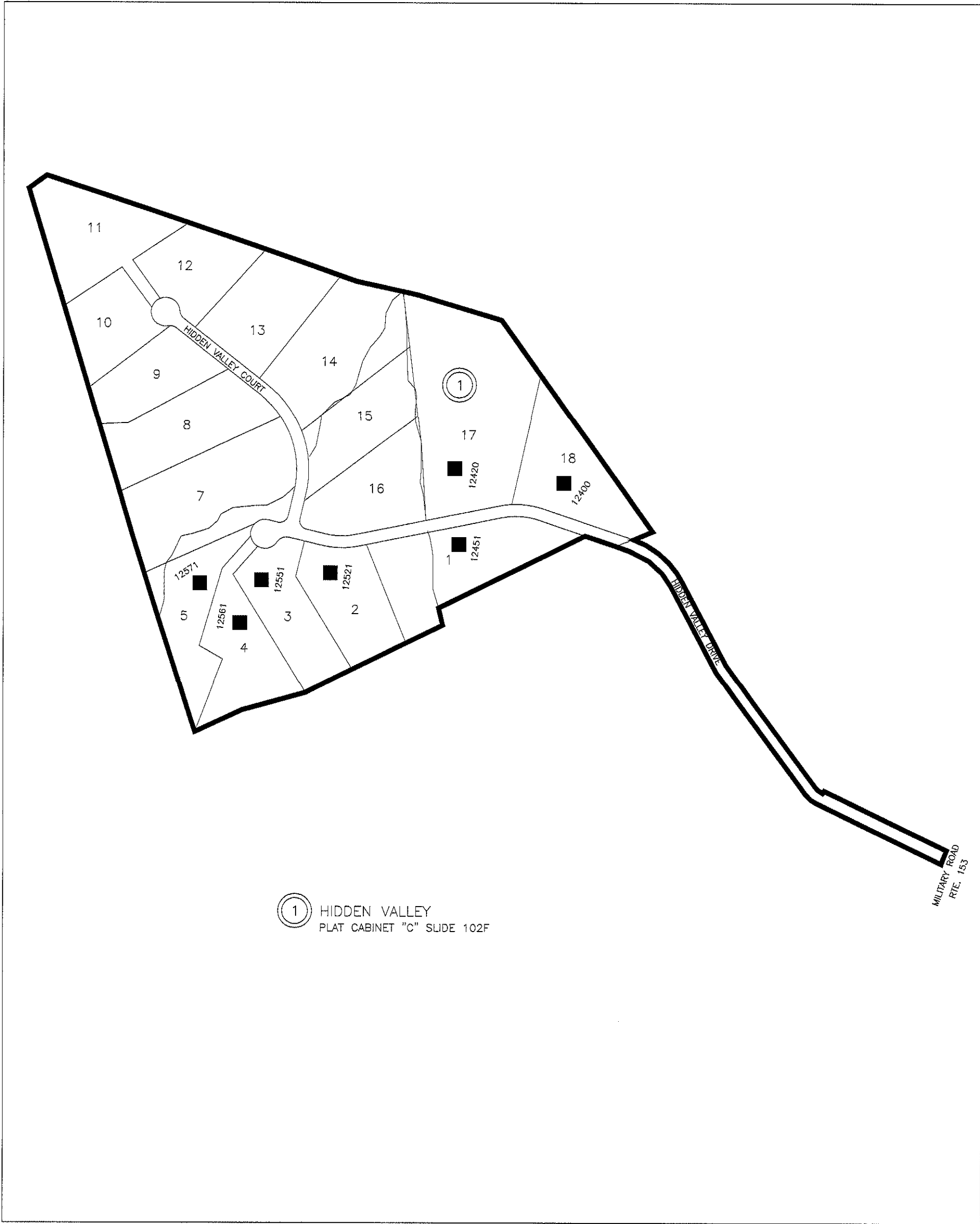
AMELIA COUNTY



JACKSON DISTRICT

INSERT 44A

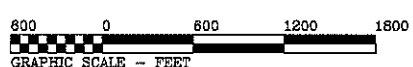
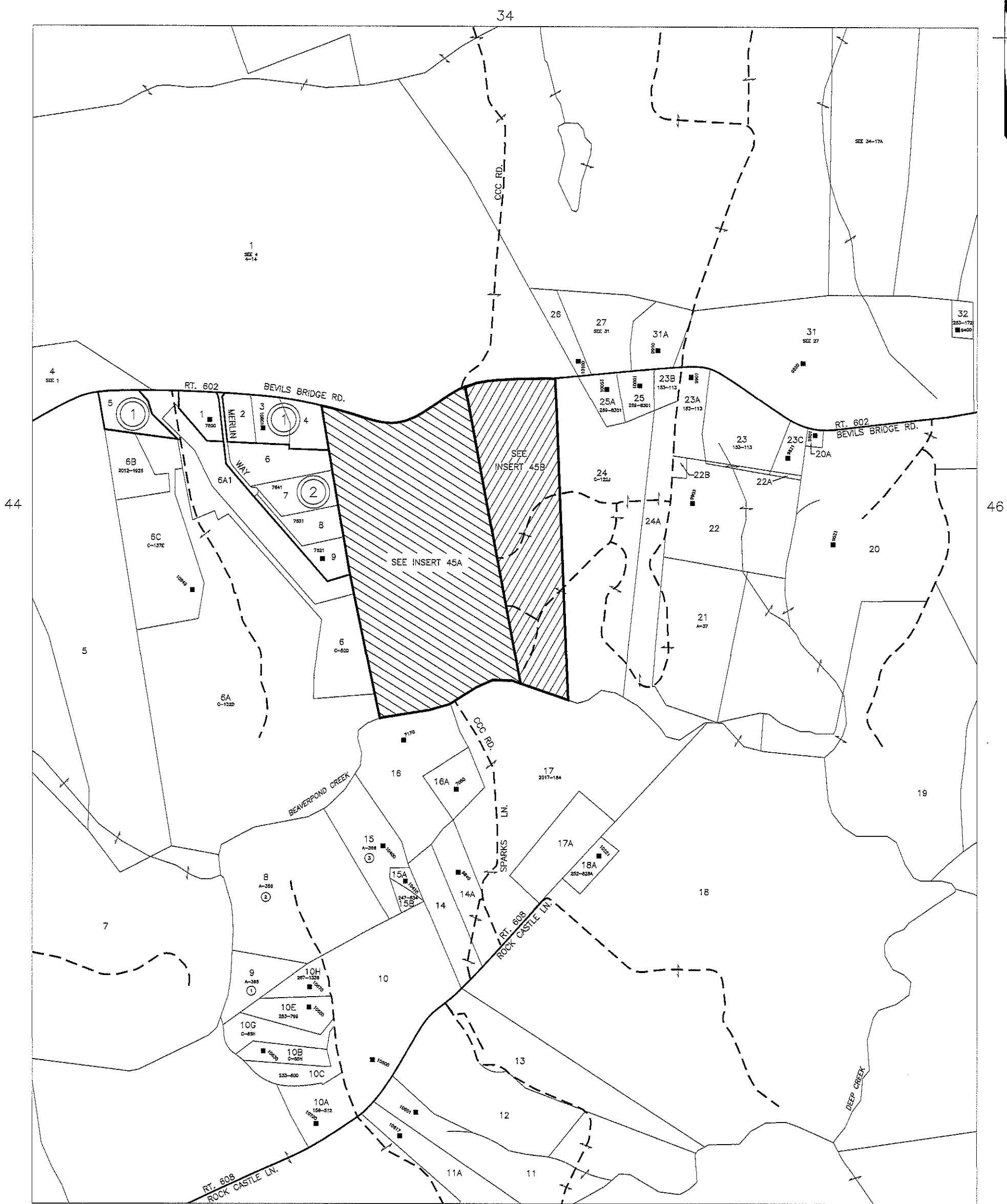
AMELIA COUNTY



JACKSON DISTRICT

INSERT 44B

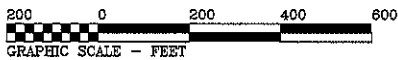
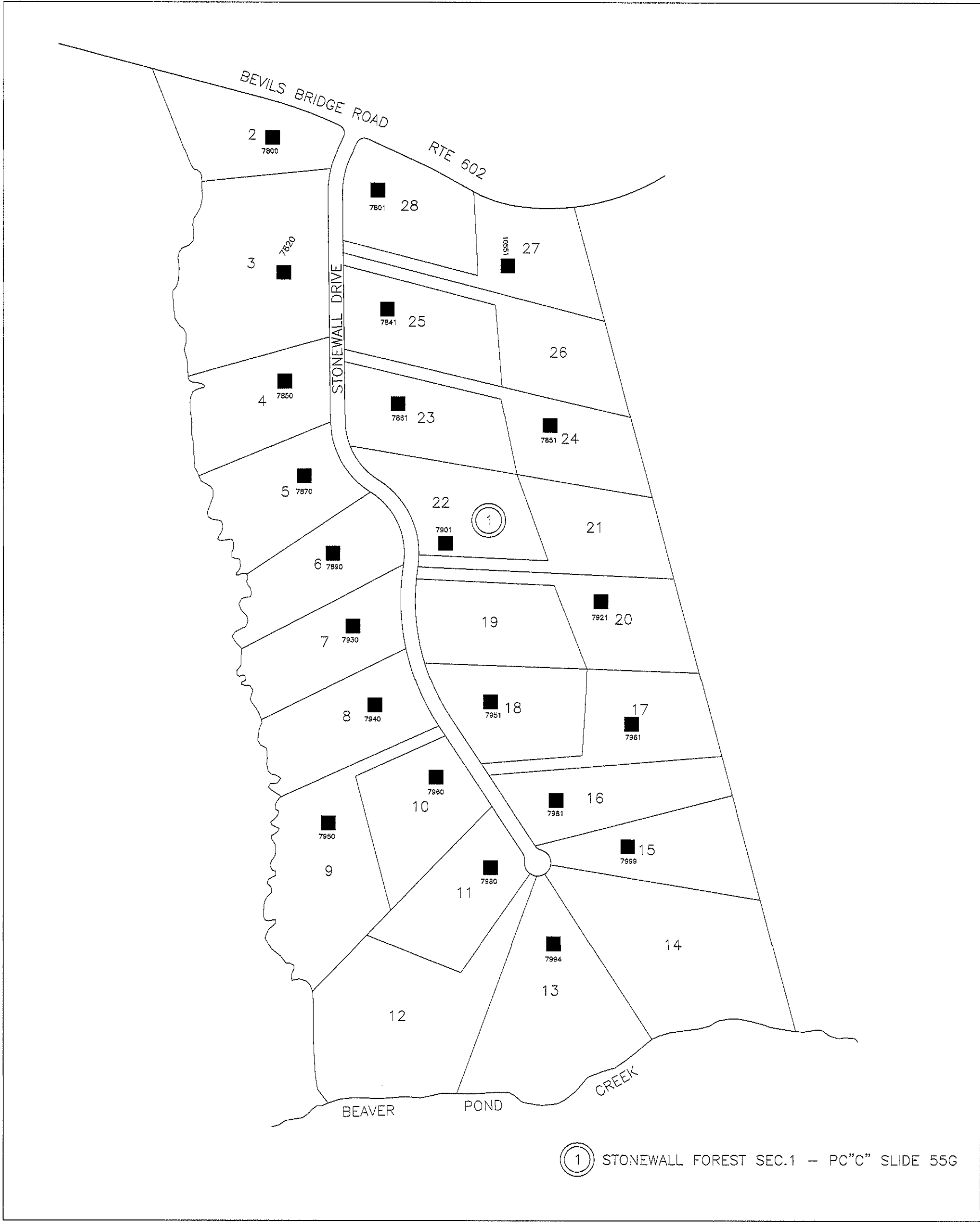
AMELIA COUNTY



JACKSON DISTRICT

SECTION 45

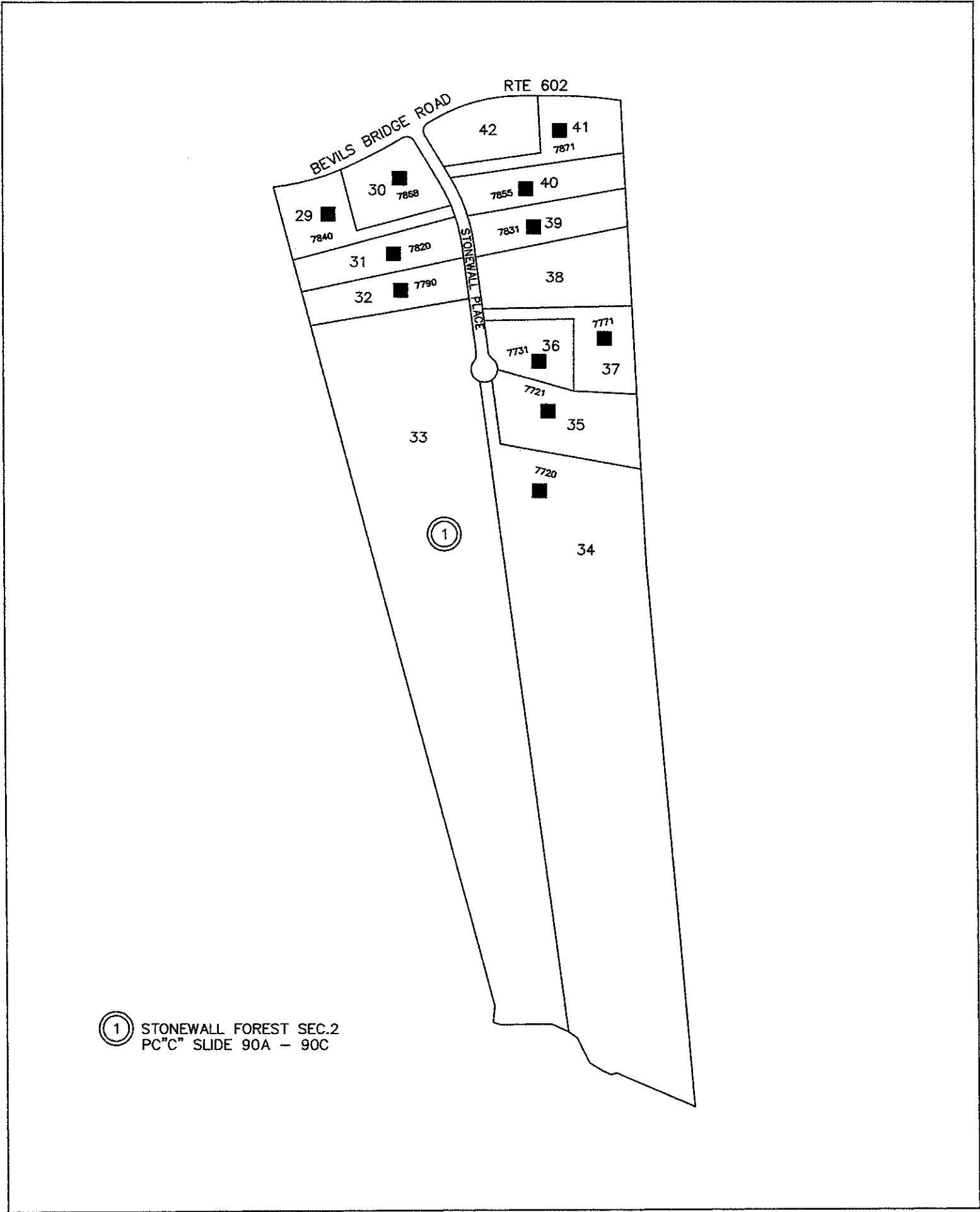
AMELIA COUNTY



JACKSON DISTRICT

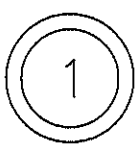
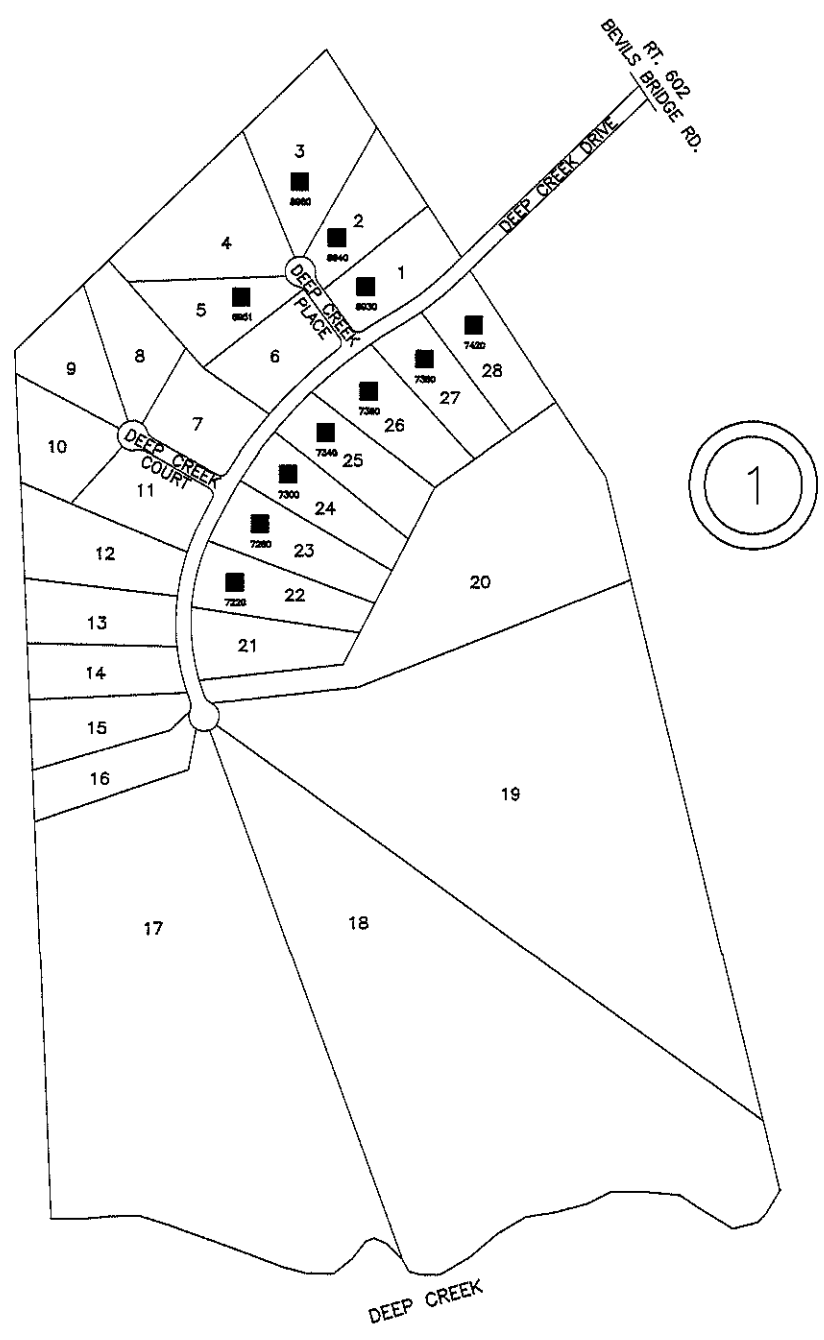
INSERT 45A

AMELIA COUNTY



SECTION
INSERT 45B

AMELIA COUNTY



DEEP CREEK ESATES
SECTION 2

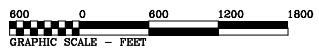
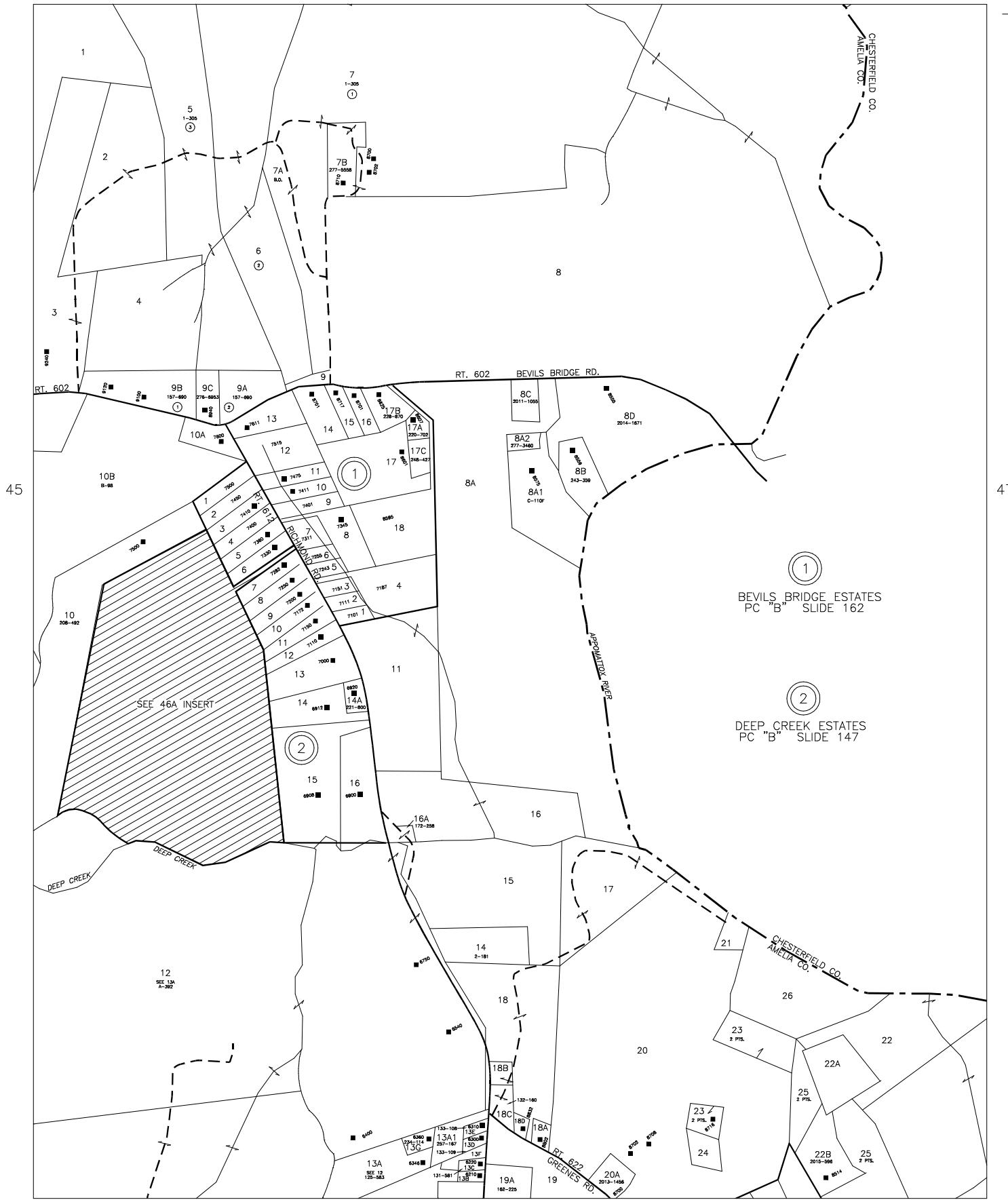


JACKSON DISTRICT

INSERT 46A

AMELIA COUNTY


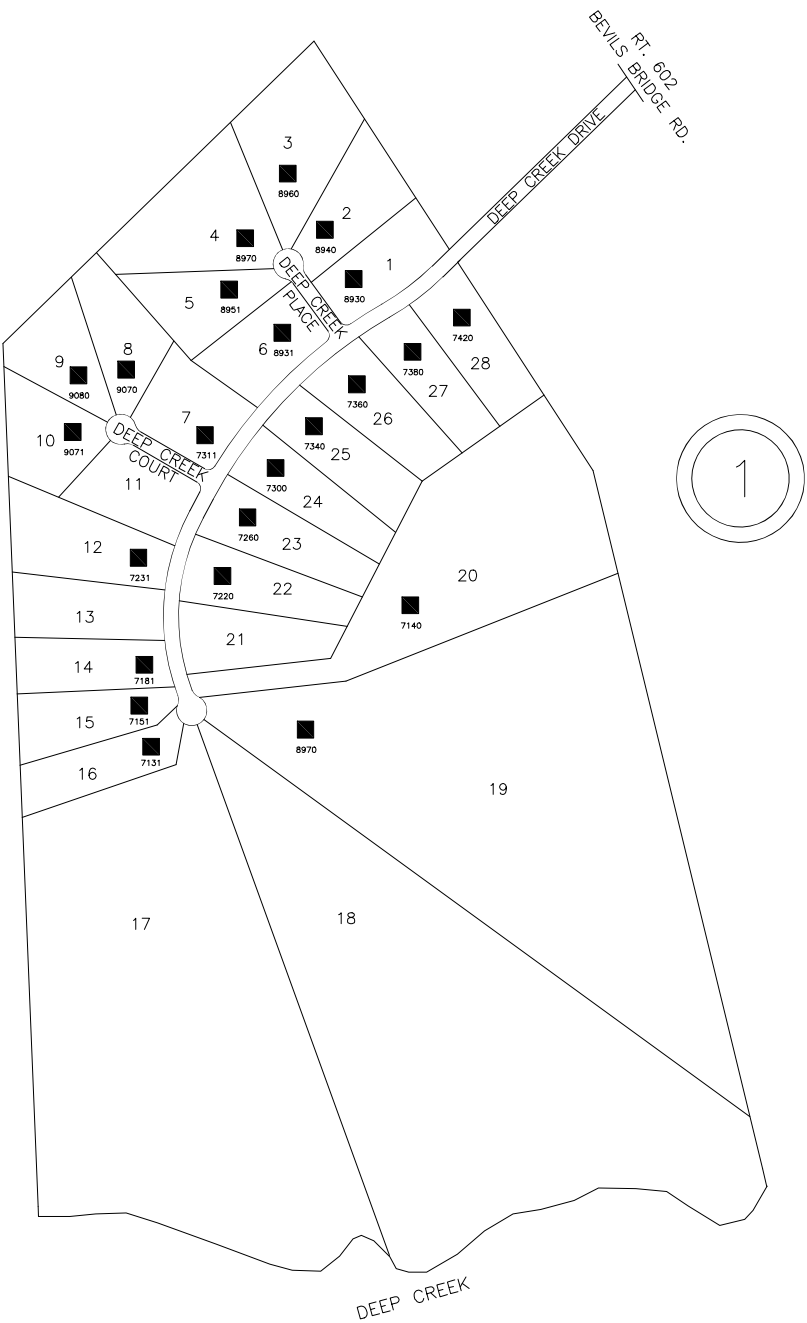
35



JACKSON DISTRICT

SECTION 46

AMELIA COUNTY



DEEP CREEK ESATES
SECTION 2



AMELIA COUNTY



46

48

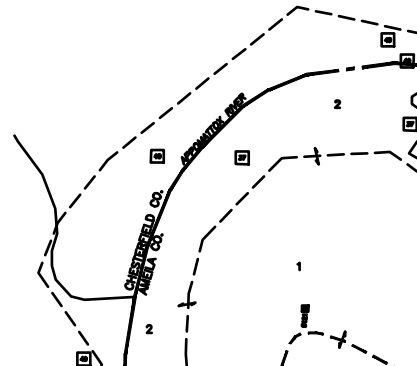
60



JACKSON DISTRICT

SECTION 47

49



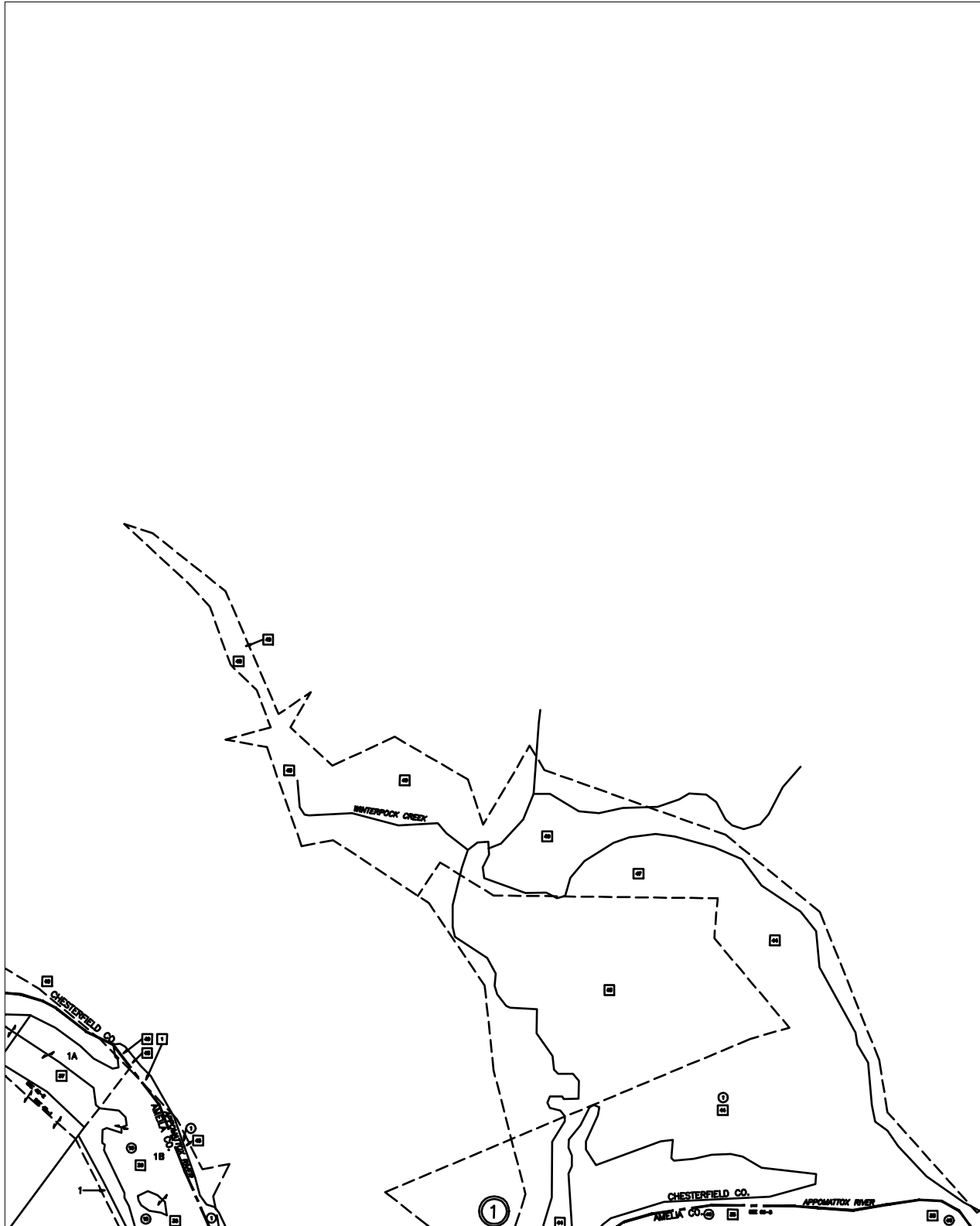
GRAPHIC SCALE - FEET

SECTION 48

AMELIA COUNTY



48



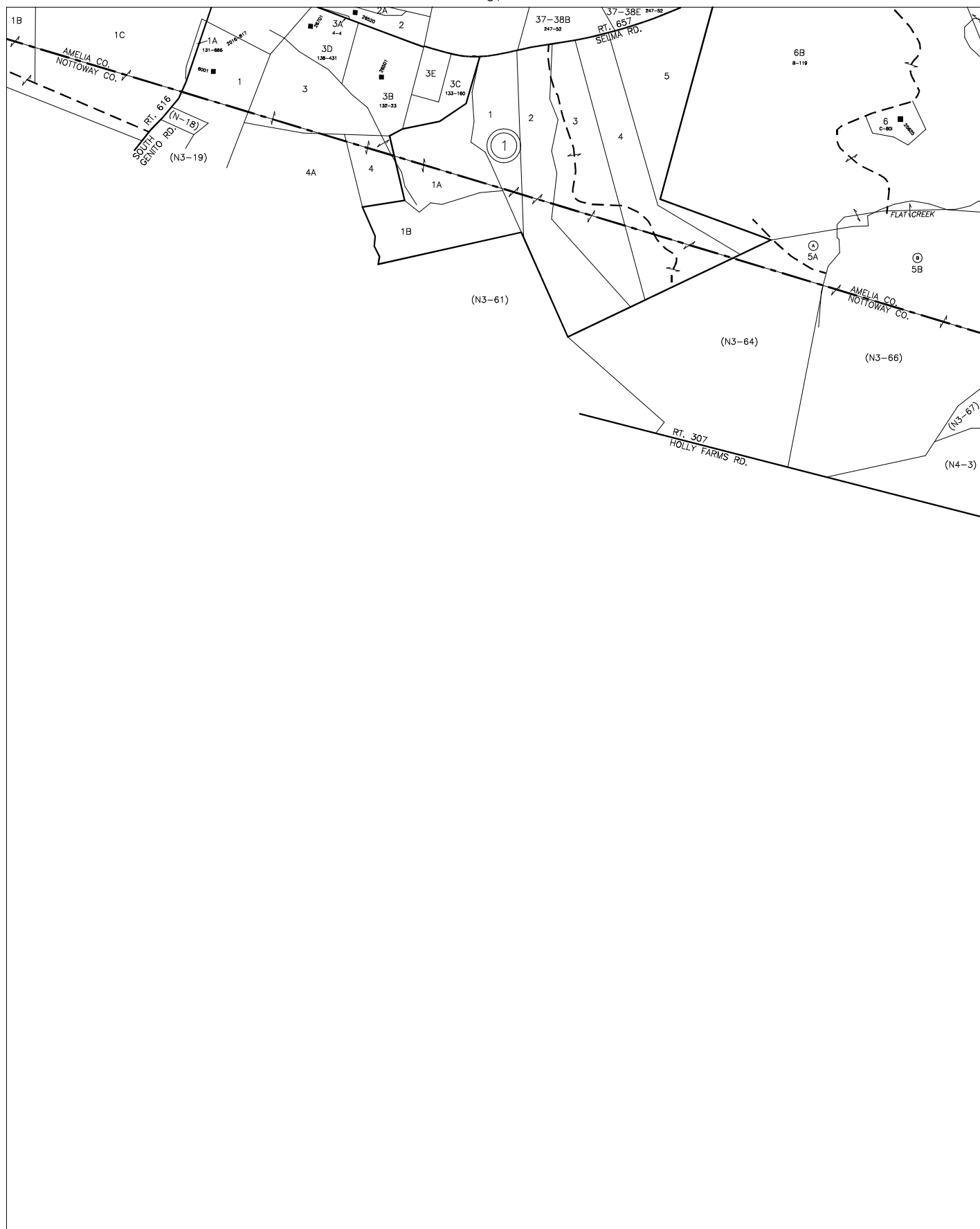
62

JACKSON DISTRICT

SECTION 49

0 500 1000 1500
GRAPHIC SCALE - FEET

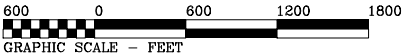
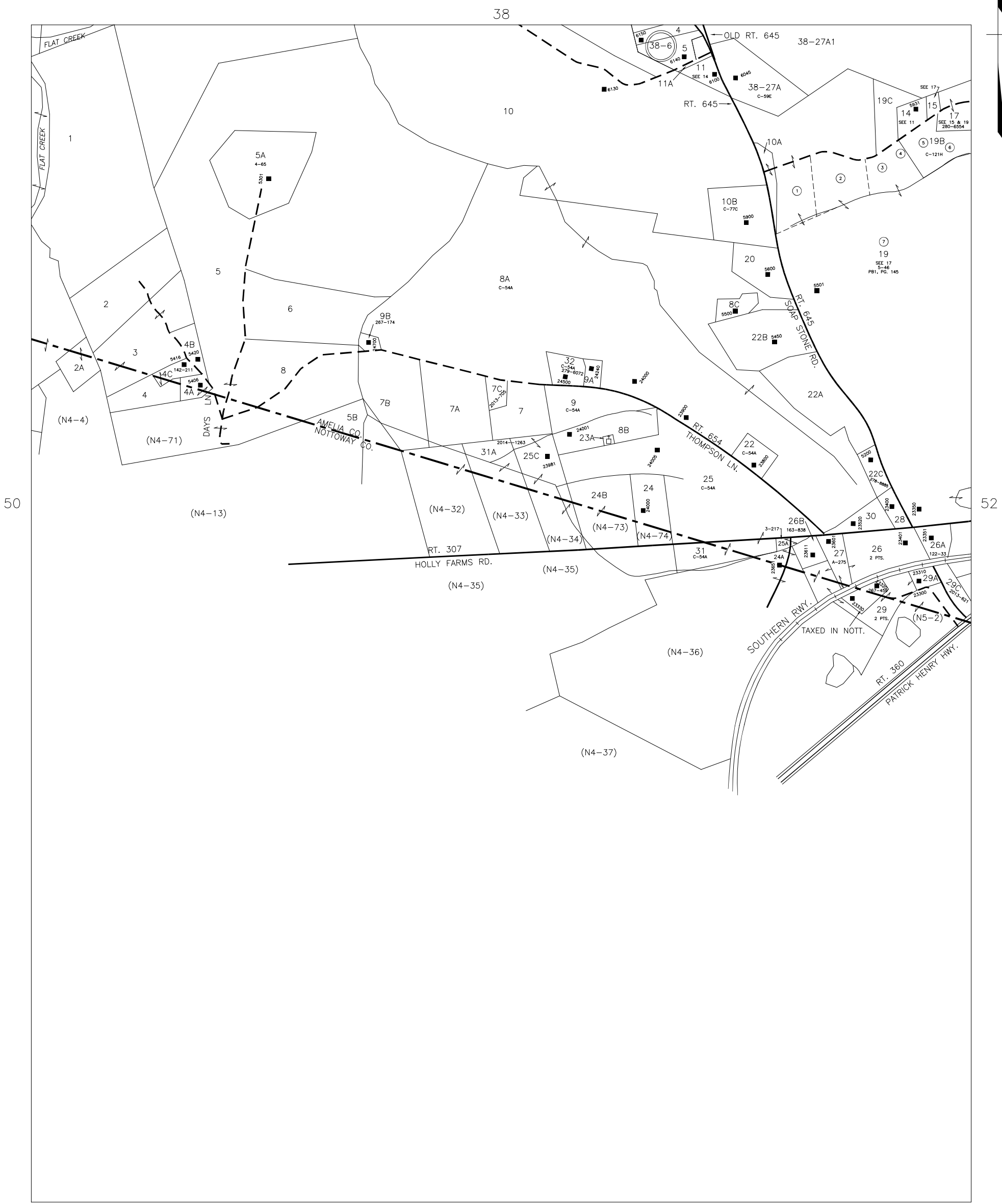
51



LEIGH DISTRICT

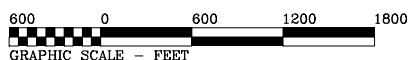
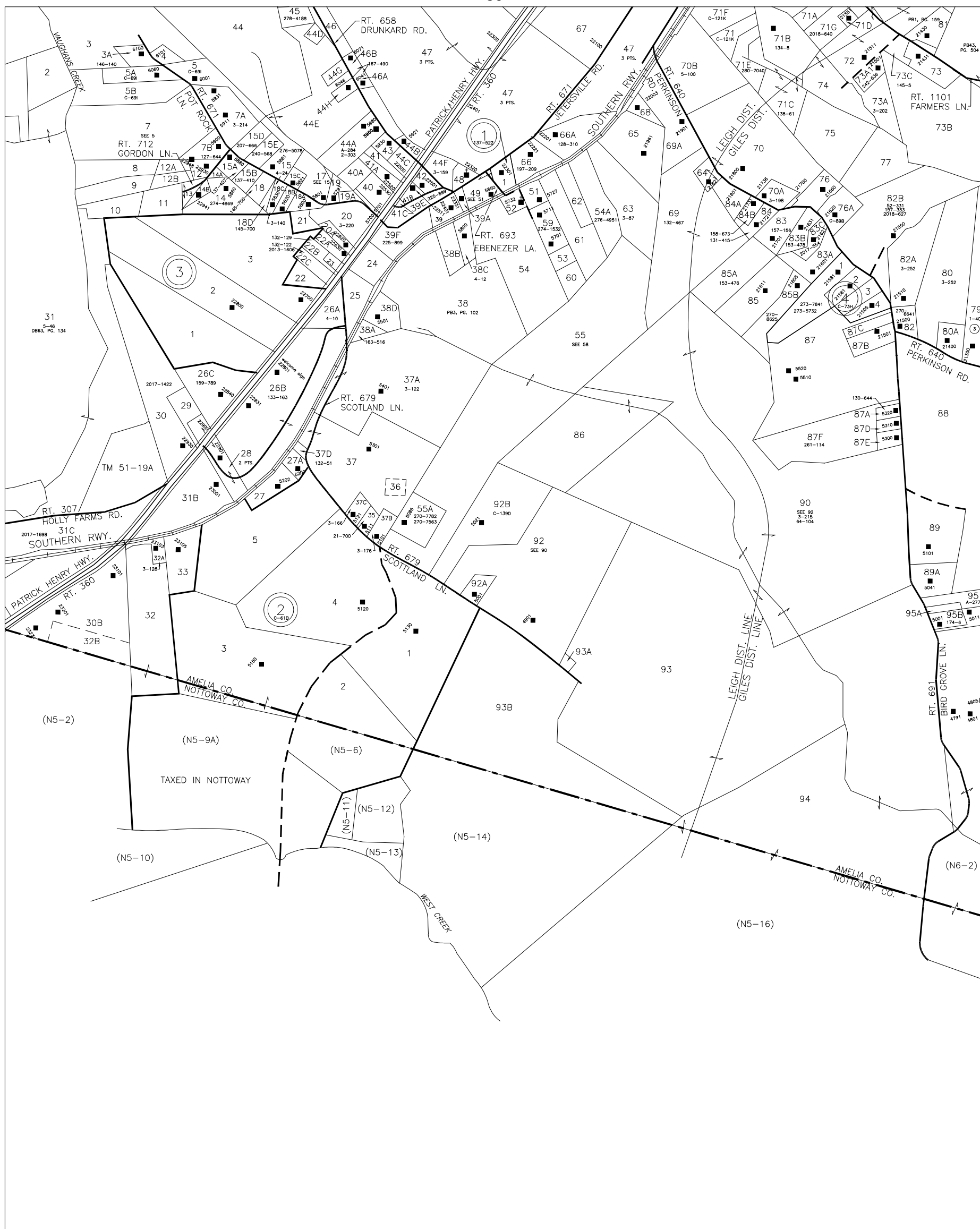
SECTION 50

AMELIA COUNTY



51

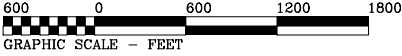
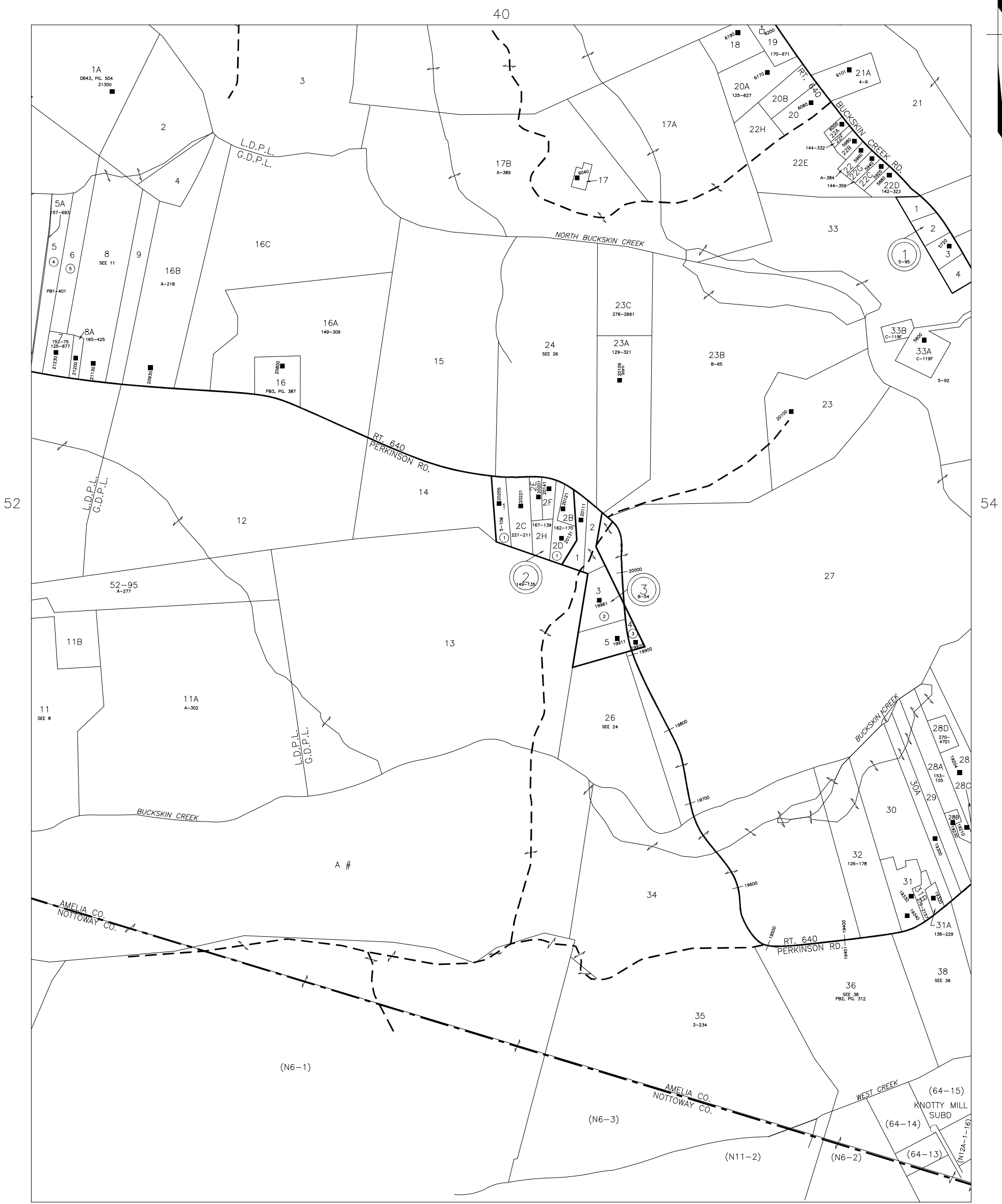
53



GILES DISTRICT
LEIGH DISTRICT

SECTION 52

AMELIA COUNTY



AMELIA COUNTY

41

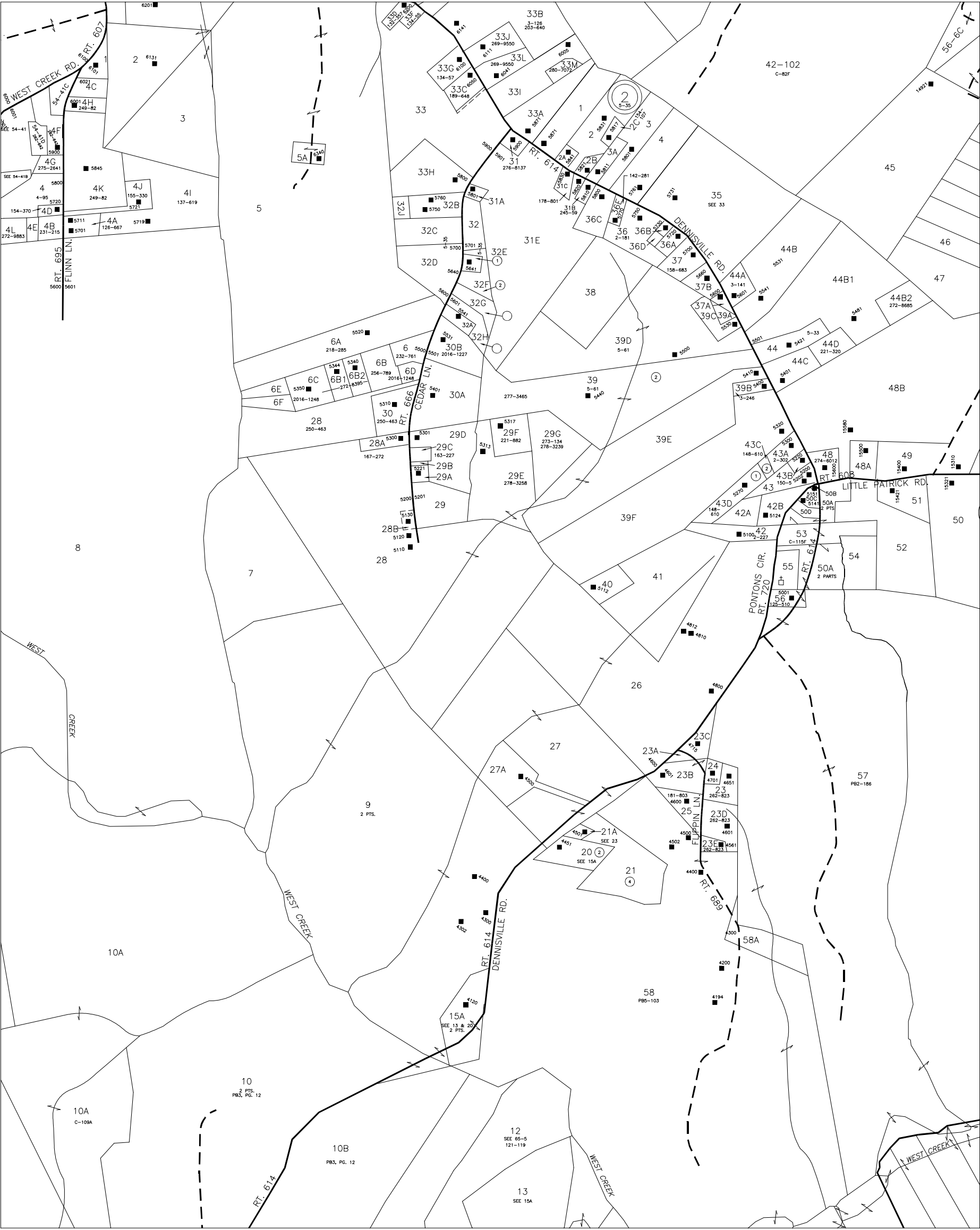


GILES DISTRICT

SECTION 54

AMELIA COUNTY

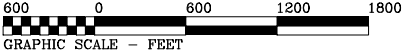
42



54

56

65



GILES DISTRICT

SECTION 55



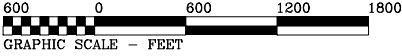
AMELIA COUNTY

44



58

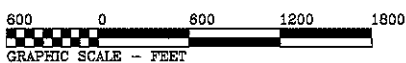
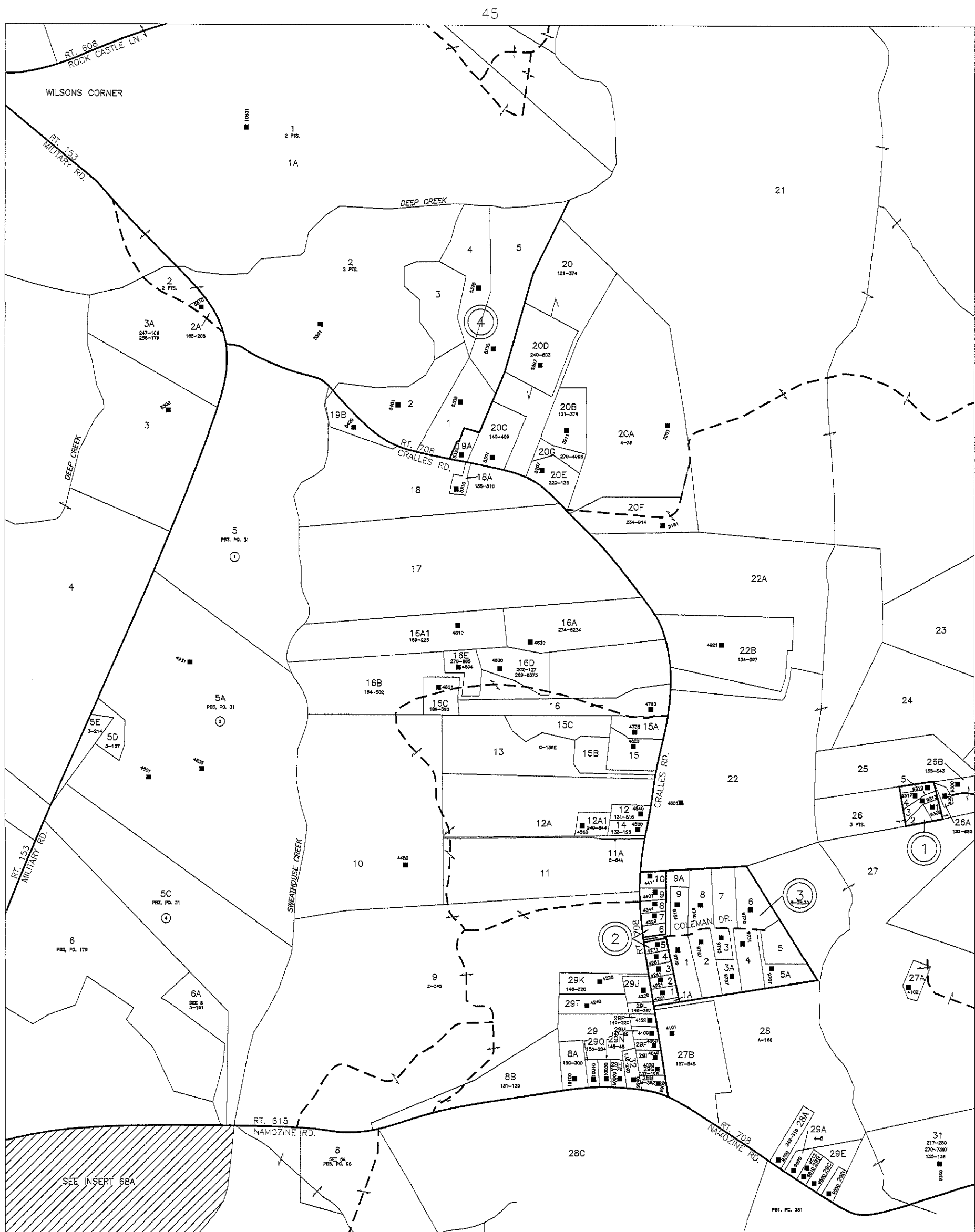
67



JACKSON DISTRICT

SECTION 57

AMELIA COUNTY



JACKSON DISTRICT

SECTION 58

60



Q



SECTION 59

59

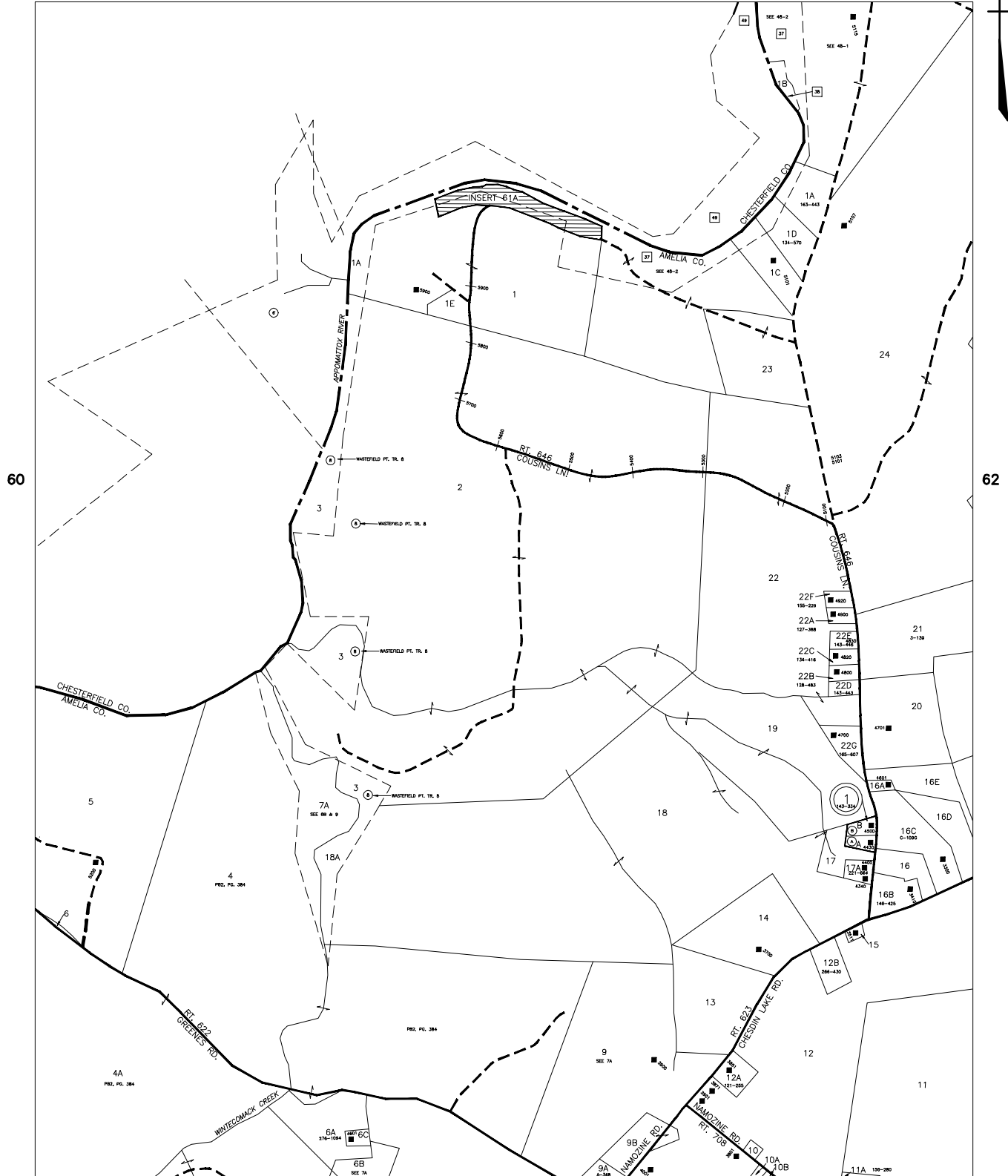
61

600 0 600 1200 1800
GRAPHIC SCALE - FEET

SECTION 60

AMELIA COUNTY

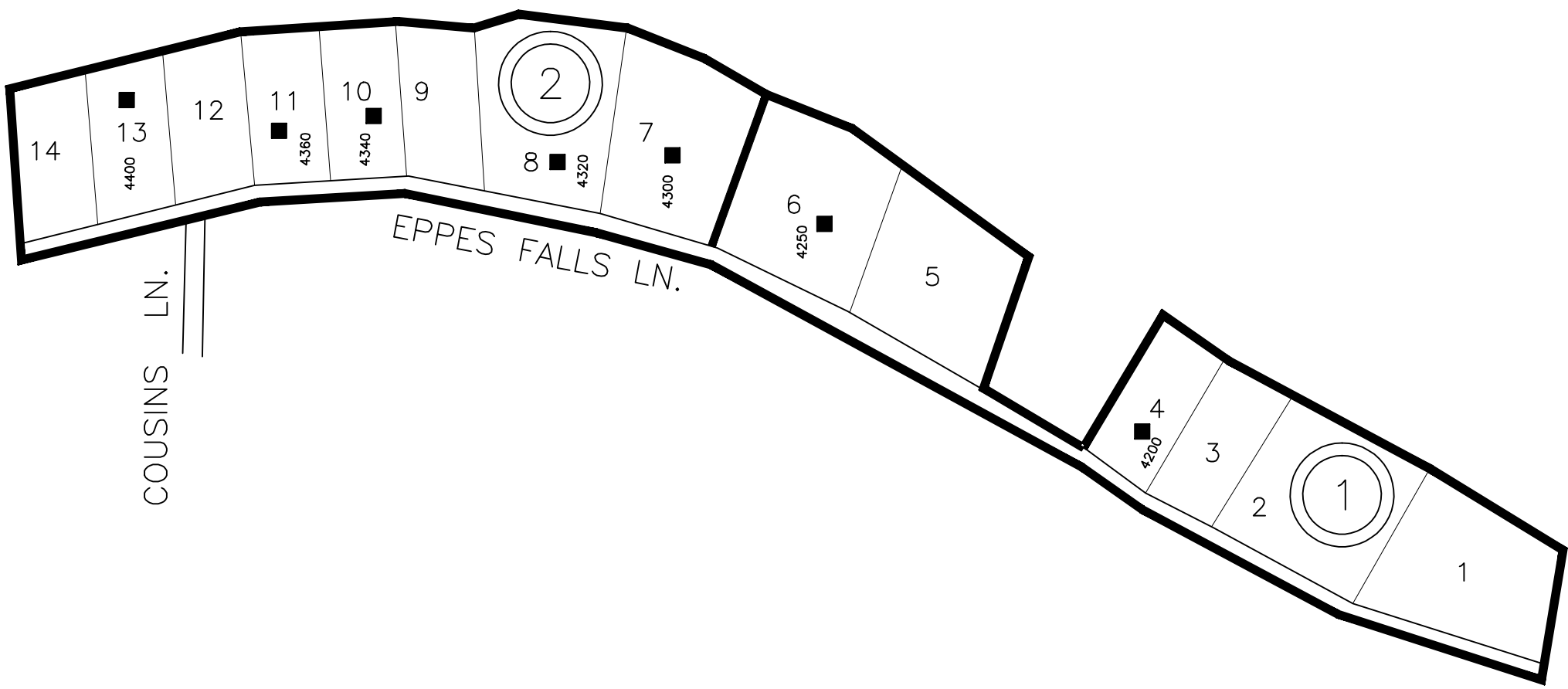
47



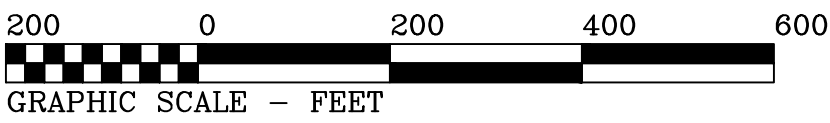
JACKSON DISTRICT

SECTION 61

AMELIA COUNTY



- 1 COUSINS SUBD. - SECTION 1
- 2 COUSINS SUBD. - SECTION 2



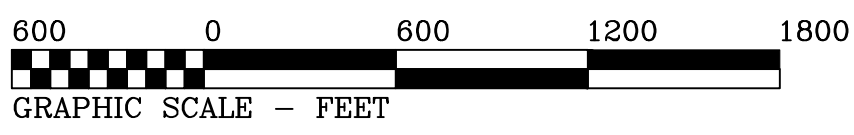
AMELIA COUNTY

48

72

61

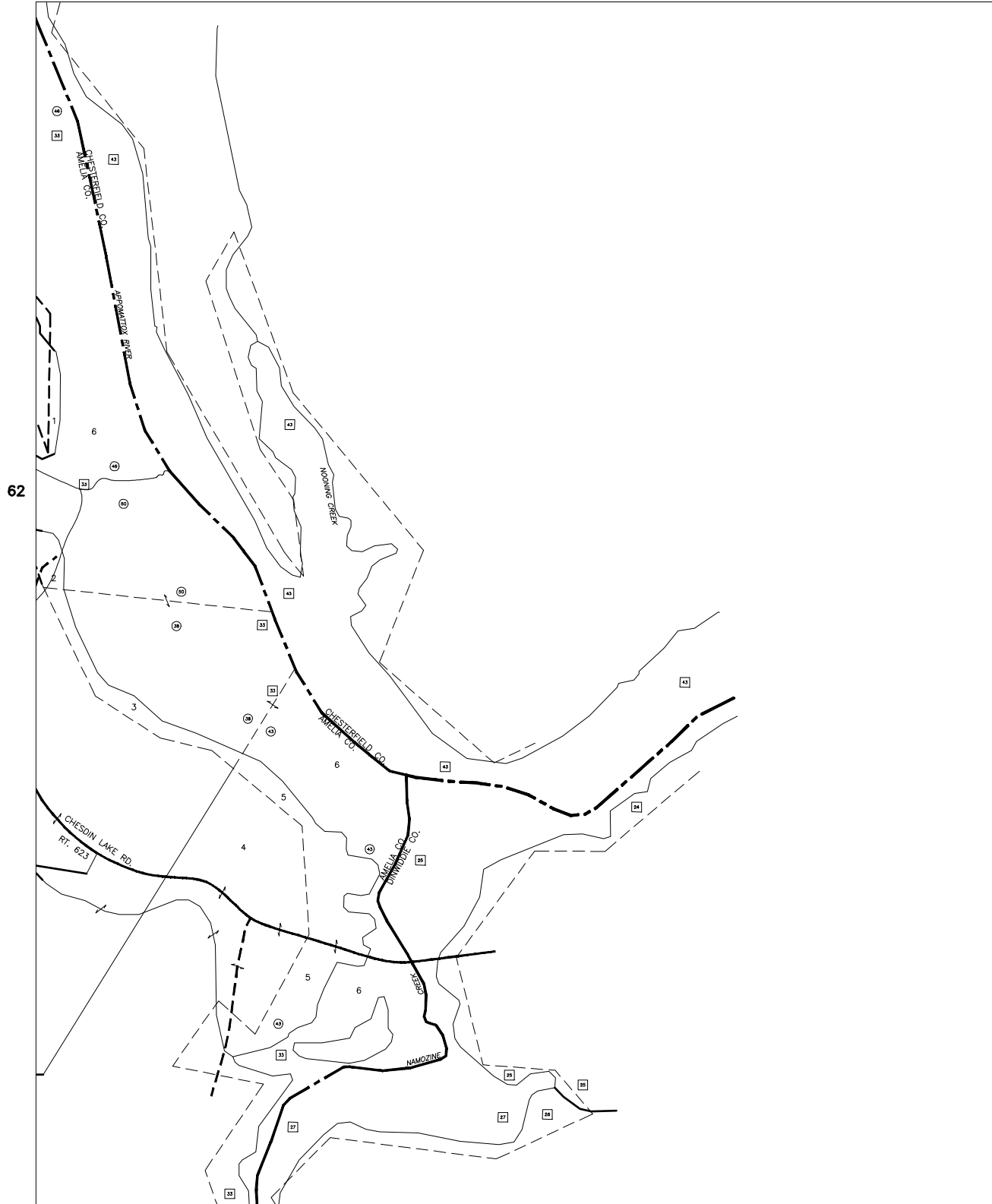
63



JACKSON DISTRICT

SECTION 62

AMELIA COUNTY



62

73

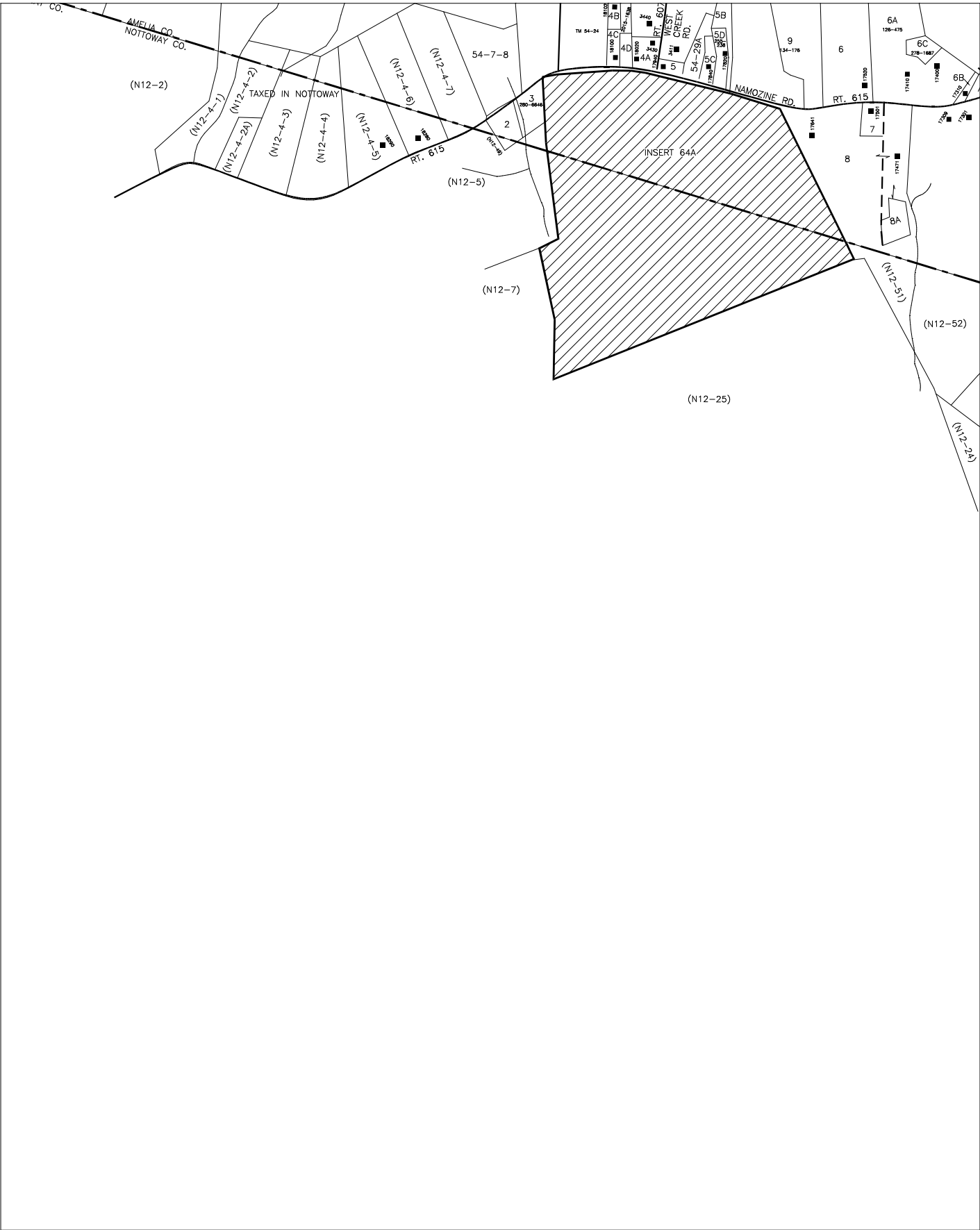


JACKSON DISTRICT

SECTION 63

AMELIA COUNTY

54



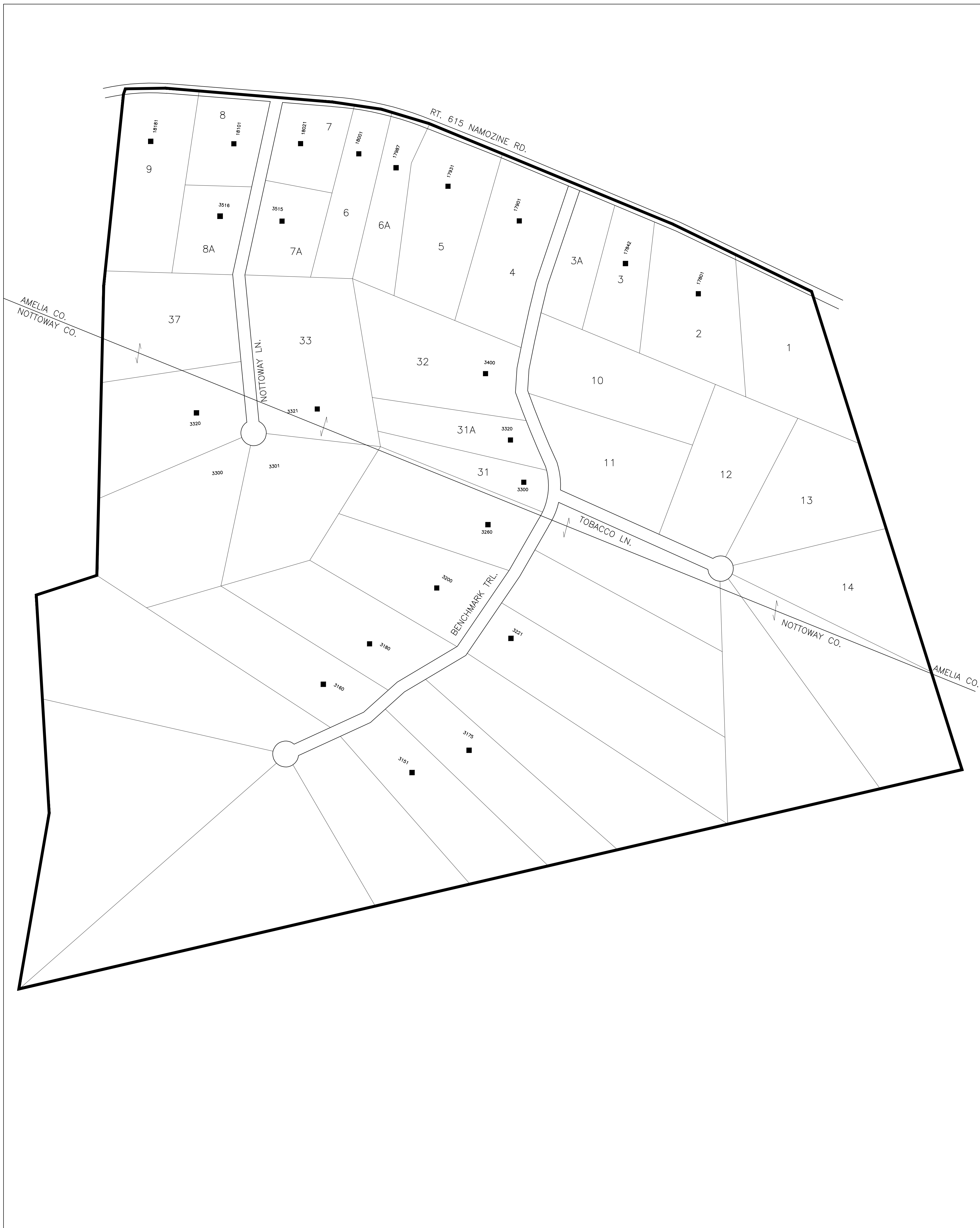
65



GILES DISTRICT

SECTION 64

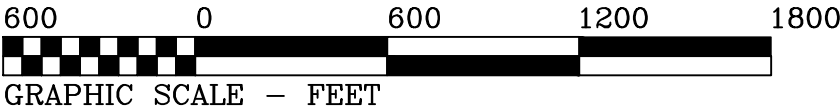
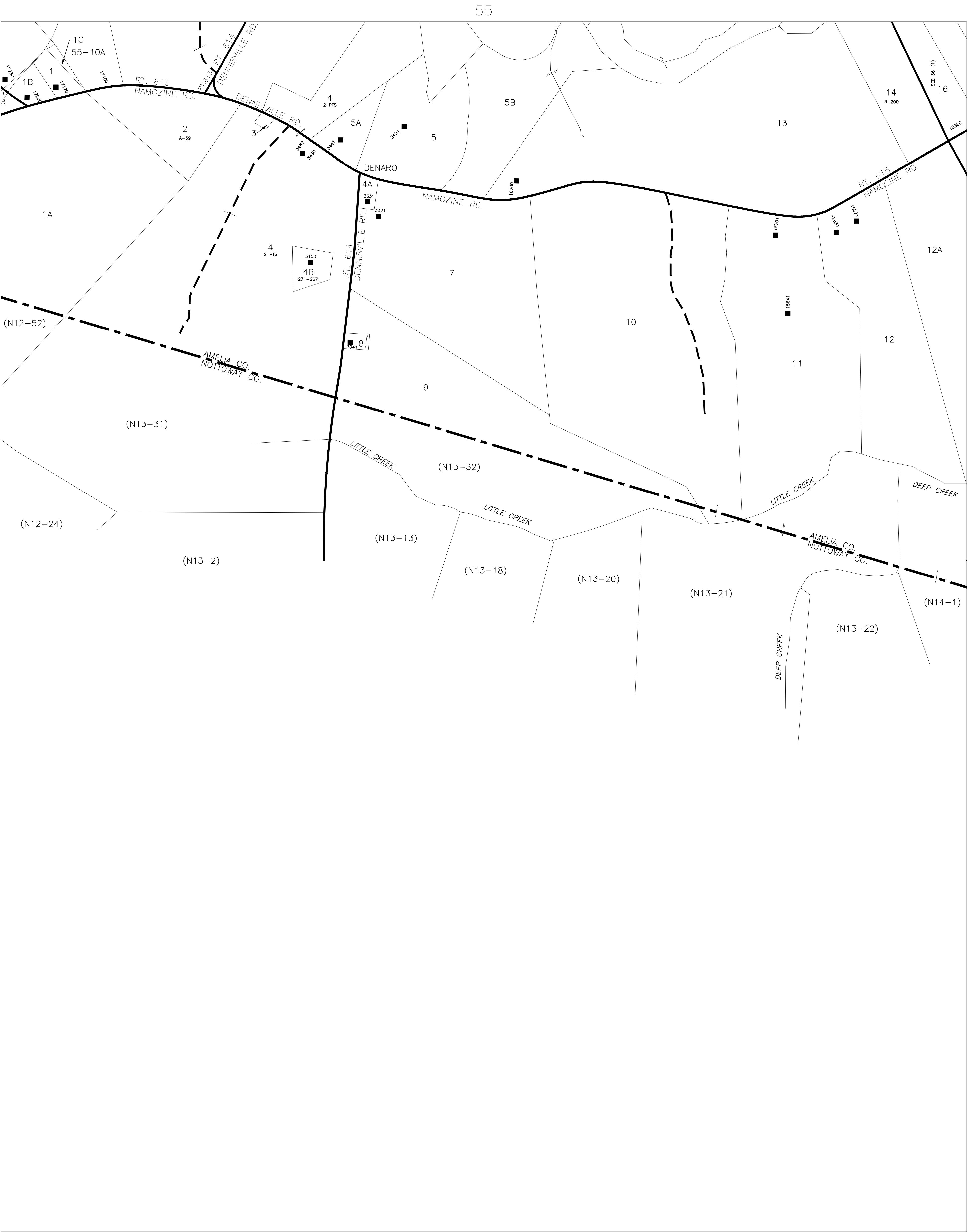
AMELIA COUNTY



GILES DISTRICT

INSERT 64A

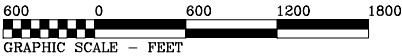
AMELIA COUNTY





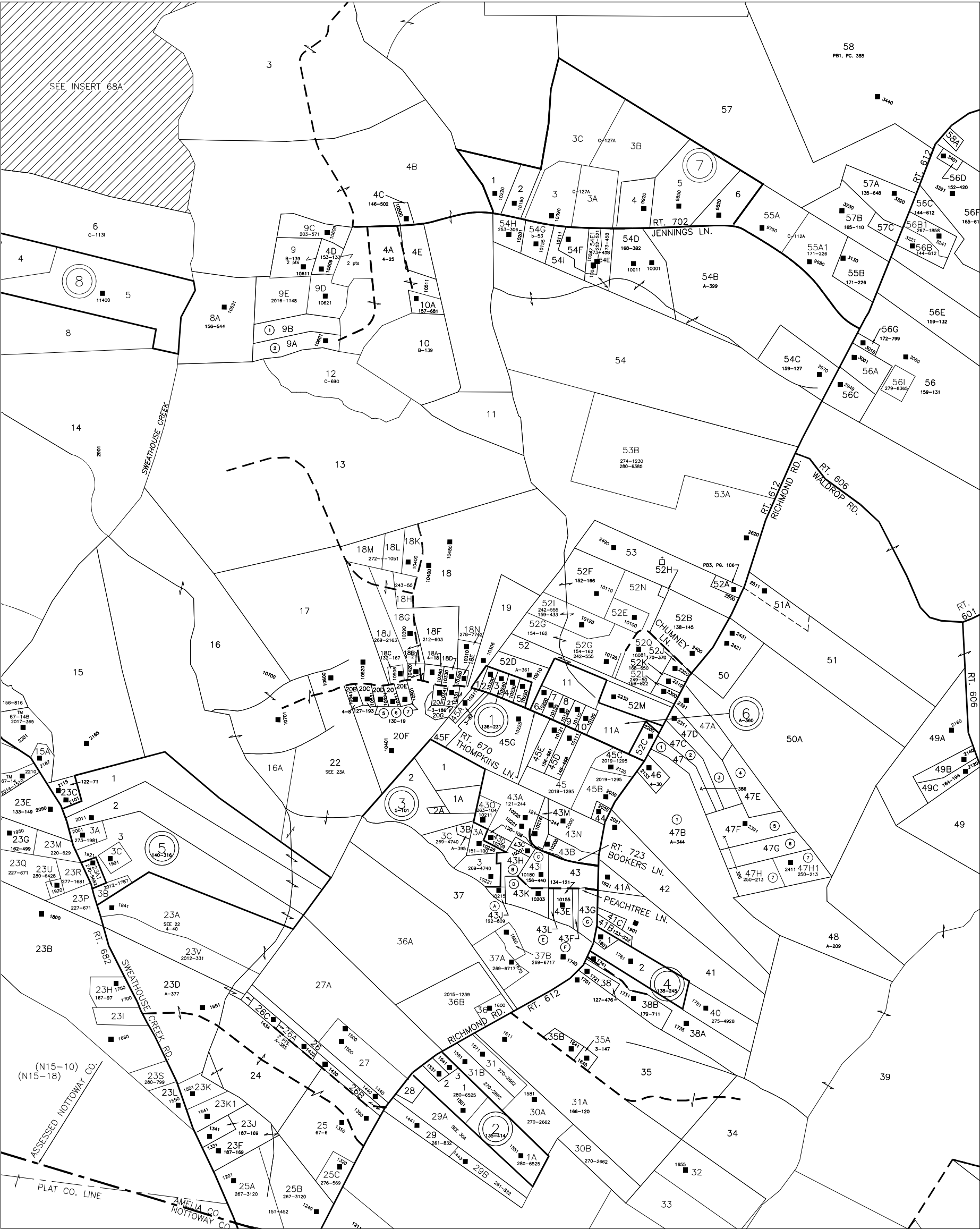
AMELIA COUNTY

57

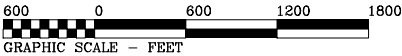


AMELIA COUNTY

58



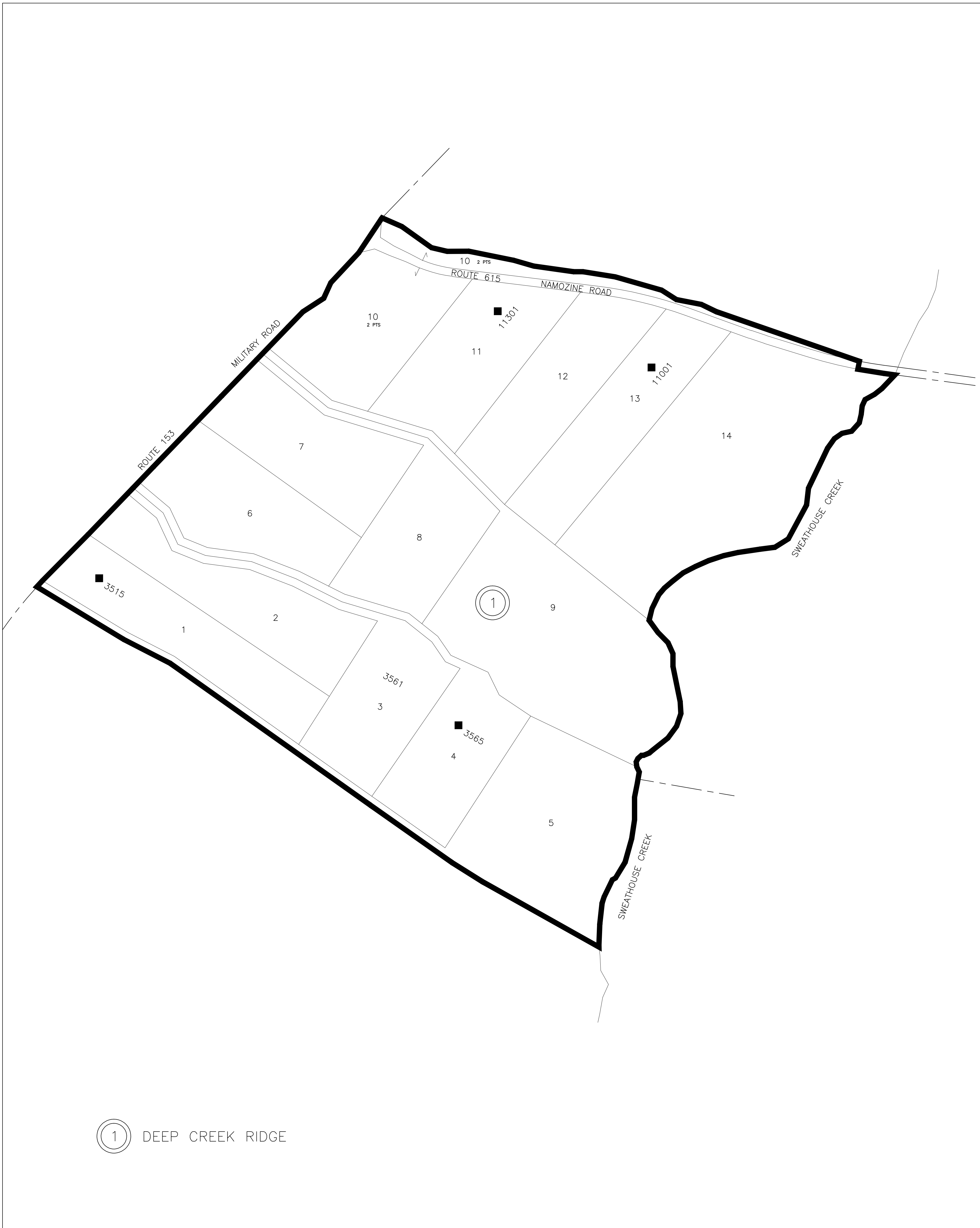
74



JACKSON DISTRICT

SECTION 68

AMELIA COUNTY



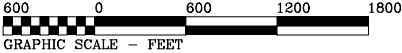
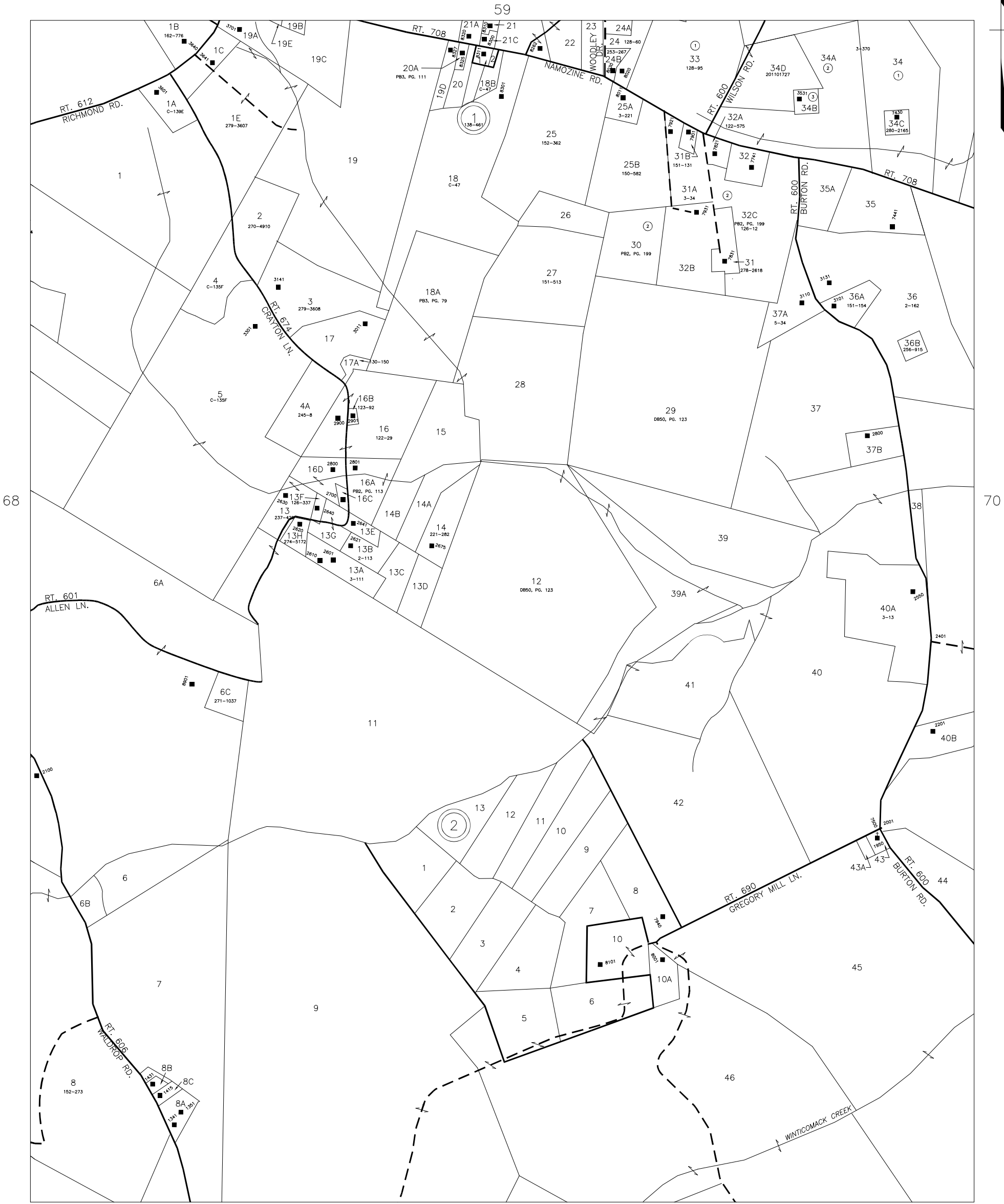
① DEEP CREEK RIDGE



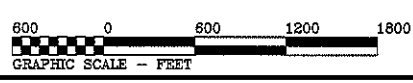
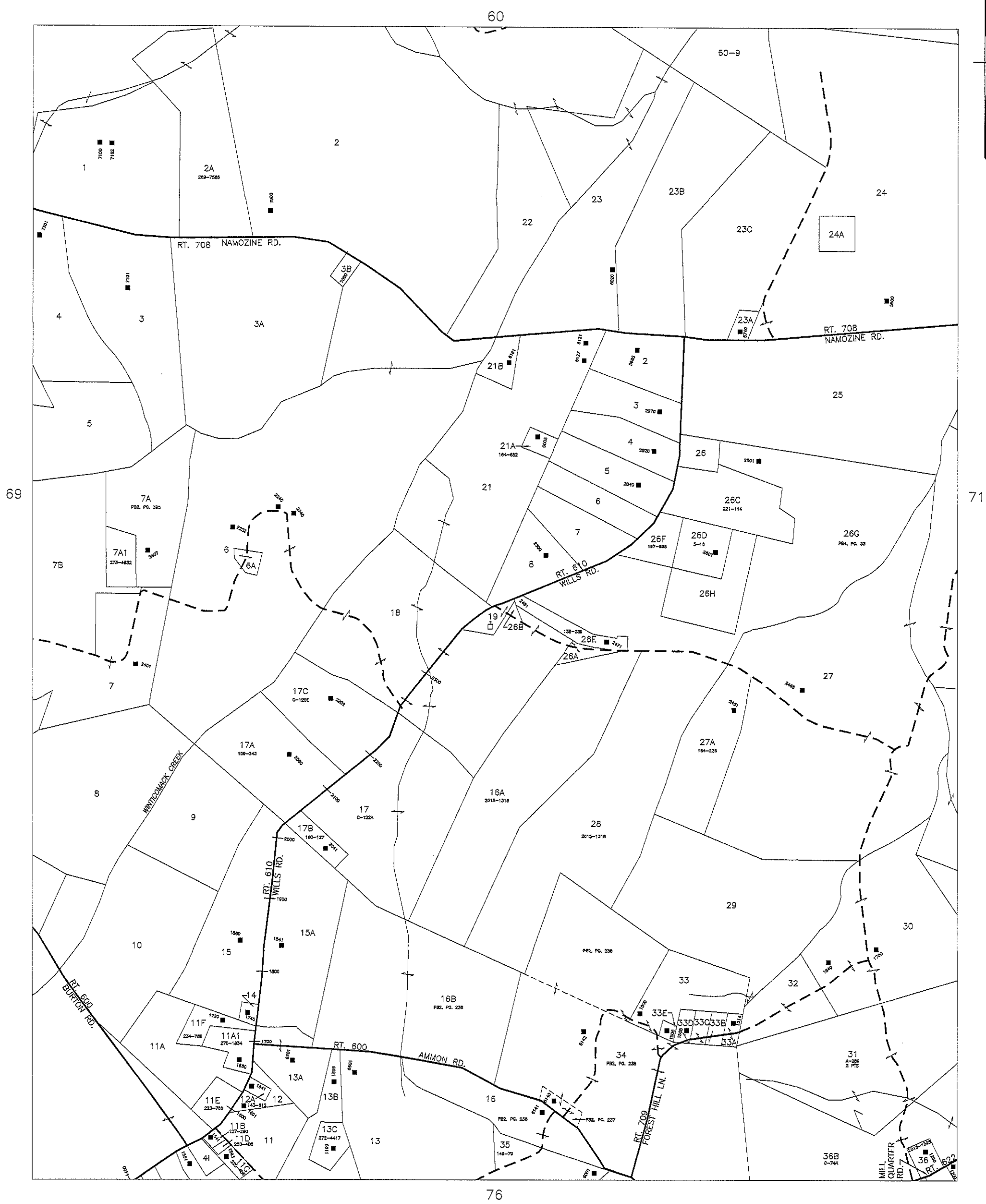
JACKSON DISTRICT

INSERT 68A

AMELIA COUNTY



AMELIA COUNTY

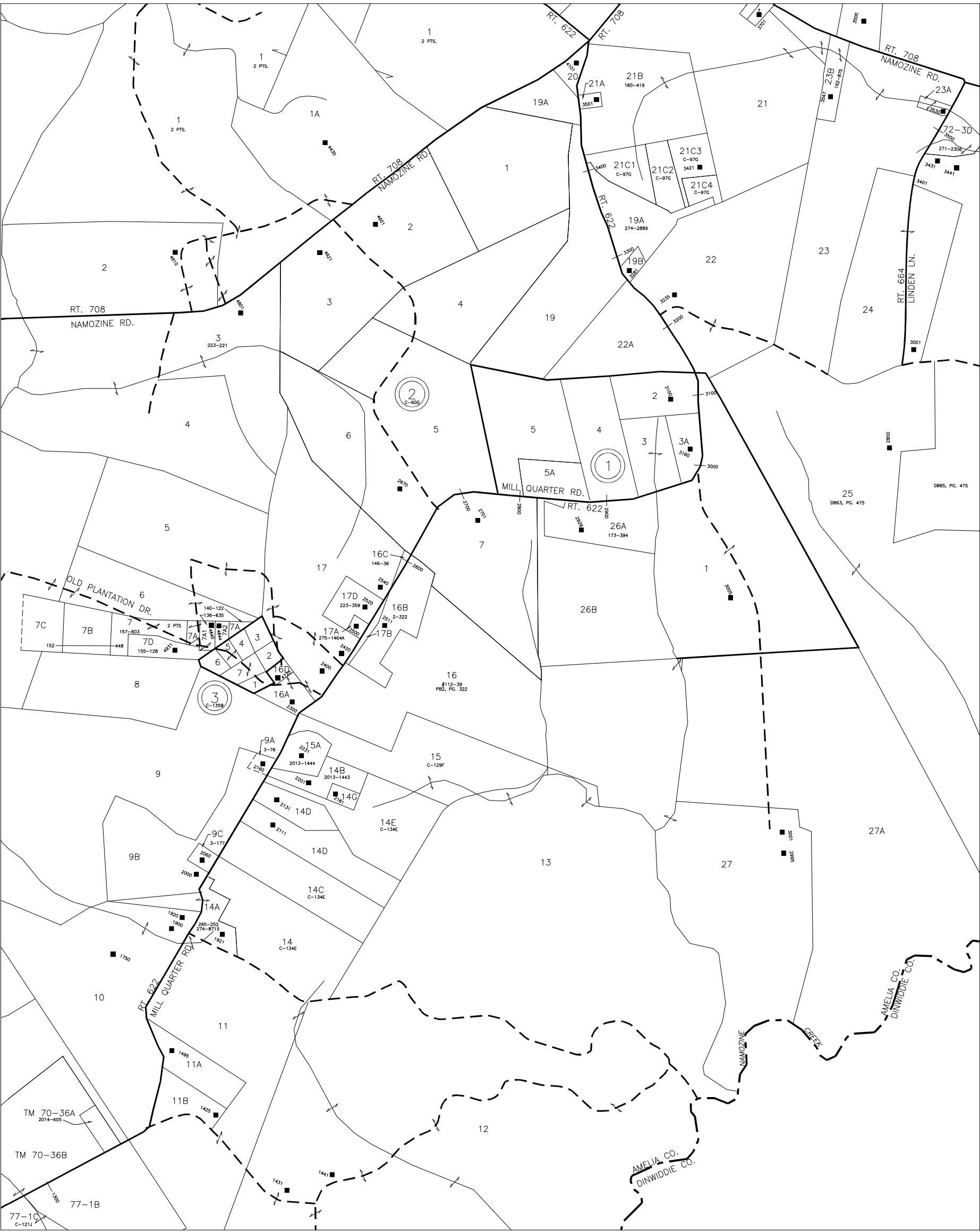


JACKSON DISTRICT

SECTION 70

AMELIA COUNTY

61

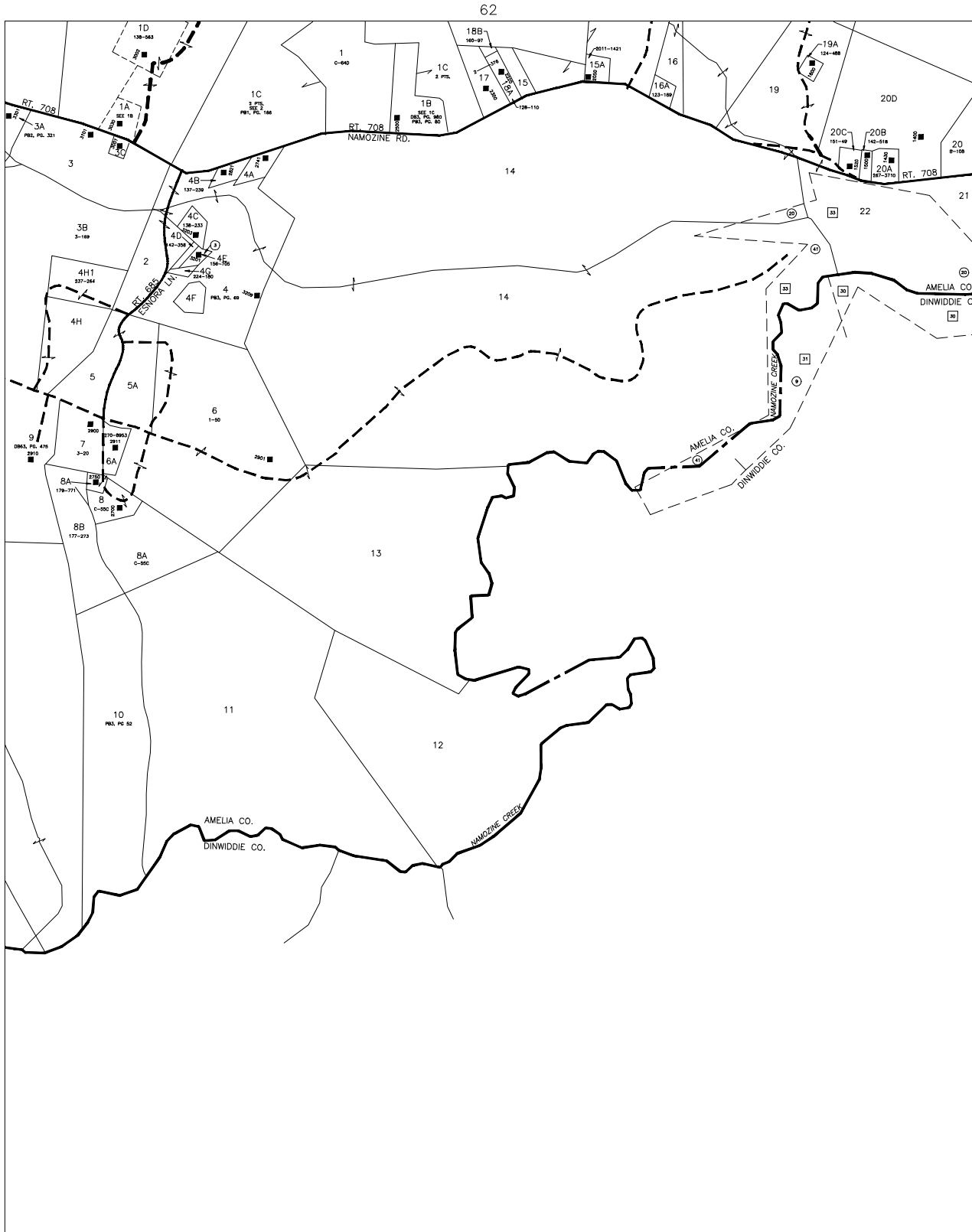


77

JACKSON DISTRICT

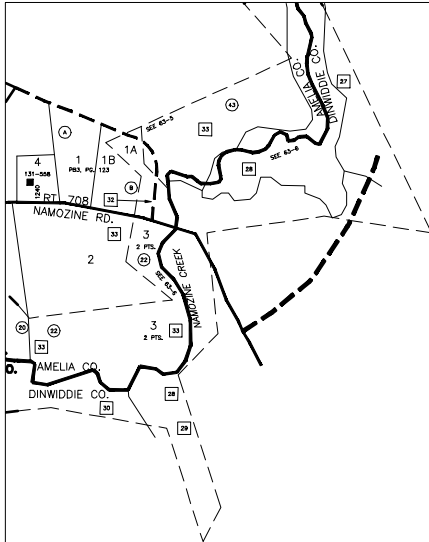
SECTION 71

AMELIA COUNTY



AMELIA COUNTY

63



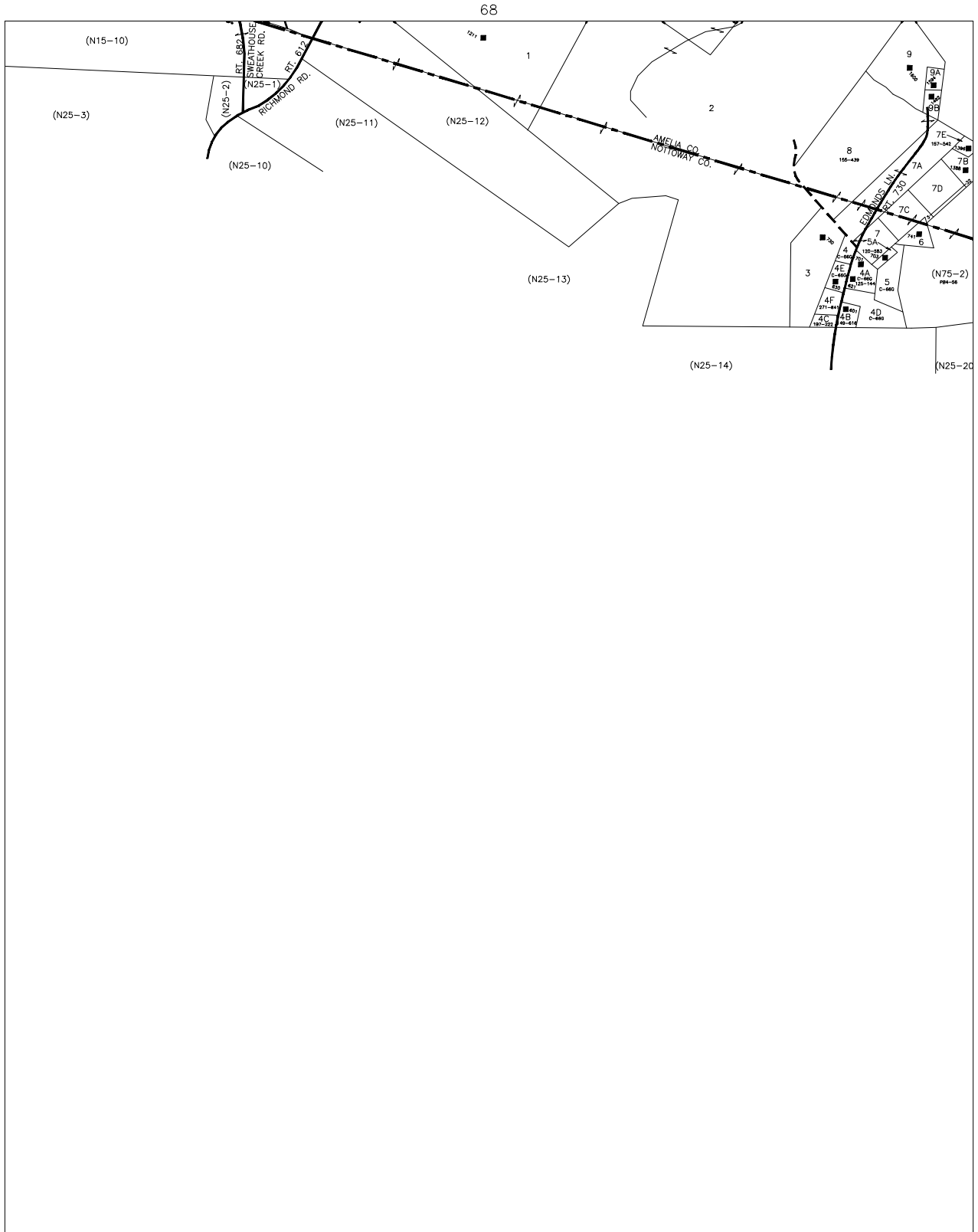
72



JACKSON DISTRICT

SECTION 73

AMELIA COUNTY



75

AMELIA COUNTY

