










# Exhibit 'A'

Summit Lake  
Rezoning Boundary

Rezoning of property within the  
Summit Lake Neighborhood

-  UFP Flood Plain
-  U1 Single Family Residential
-  U1 Two Family Residential
-  U2 Apartment House
-  UG Government
-  U3 Retail Business
-  U4 Commercial
-  U5 Ordinary Industry
-  UPD-4B Unified Planned Development

-  OP Open Space Park
-  N2.5-12 Neighborhood 2.5-12
-  N-F2.5 Neighborhood Flex 2.5
-  N-F3 Neighborhood Flex 3
-  MX3 Mixed-Use 3
-  MX-F Mixed Use - Flex



0 500' 1000'

Created 11/16/2023 jwh  
Revised 02/27/2024 jwh

